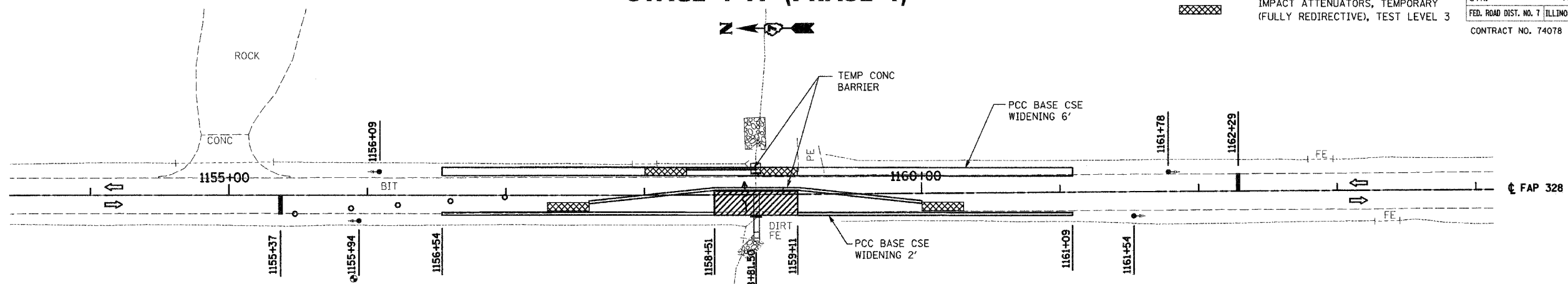


STAGE 1-A (PHASE 1)

PAVEMENT PATCH
 IMPACT ATTENUATORS, TEMPORARY (FULLY REDIRECTIVE), TEST LEVEL 3

F.A.P. RTE.	SECTION	COUNTY	TOTAL SHEETS	SHEET NO.
328	5R, Y, RS-1	CLAY	242	27
STA.		TO STA.		
FED. ROAD DIST. NO. 7		ILLINOIS	FED. AID PROJECT	
CONTRACT NO. 74078				

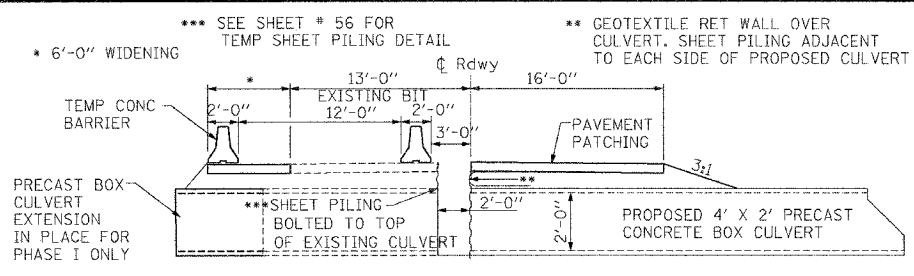


- PAVEMENT PATCHING, TYPE IV, 10 INCH**
RT 1158+51 TO RT 1159+11 100 SQ YD
- TEMPORARY CONCRETE BARRIER (STATE OWNED)**
LT 1158+30 TO 1158+80 50 FT
CL 1157+60 TO 1160+00 240 FT
- IMPACT ATTENUATORS, TEMPORARY (FULLY REDIRECTIVE), TEST LEVEL 3**
LT 1158+30 1 EACH
LT 1158+80 1 EACH
CL 1157+60 1 EACH
CL 1160+00 1 EACH
- TEMPORARY BRIDGE TRAFFIC SIGNAL**
1 EACH
- TEMPORARY RUMBLE STRIPS**
RT 1138+37 1 EACH LT 1169+29 1 EACH
RT 1143+37 1 EACH LT 1174+29 1 EACH
RT 1148+37 1 EACH LT 1179+29 1 EACH
- TEMPORARY PAVEMENT MARKING - LINE 4'**
CL 1157+89 TO 1159+76 62 SQ FT
LT 1157+21 TO 1160+41 320 FT

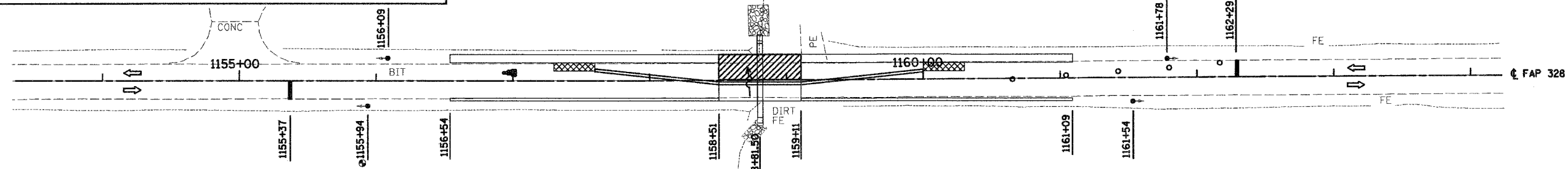
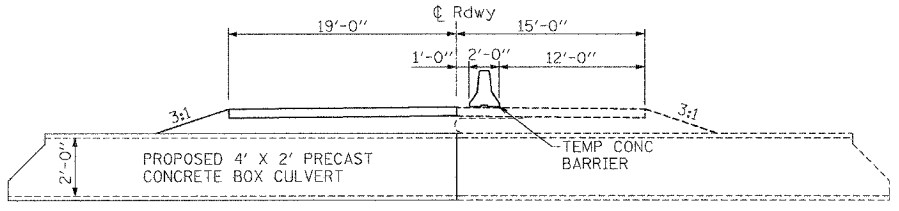
NOTE:
 ALL TRAFFIC CONTROL SHALL BE IN ACCORDANCE WITH STANDARD 701321.

SUGGESTED SEQUENCE (MAJOR ITEMS NOTED)
 CONSTRUCT BOX CULVERT EXTENSION AND COLLATERAL EARTHWORK FOR SHOULDER WIDENING.
 CONSTRUCT PCC BASE CSE WIDENING ALONG WEST EDGE OF SHOULDER AND REMOVE GUARDRAIL.
 CONSTRUCT PCC BASE CSE WIDENING ALONG EAST EDGE OF SHOULDER. INSTALL TEMPORARY TRAFFIC SIGNALS.
 INSTALL SHEET PILING (SEE TEMP SHEET PILING DETAIL SHEET).
 SET TEMPORARY CONCRETE BARRIERS (STD 704001) FOR PHASE ONE.
 CONSTRUCT NEW BOX CULVERT ON WEST SIDE TO 1'-0" WEST OF CENTERLINE.
 CONSTRUCT GEOTEXTILE RETAINING WALL AND PAVEMENT ON WEST SIDE. SWITCH TRAFFIC TO WEST SIDE.
 REMOVE SHEET PILING IN PLACE FOR PHASE 1 (SEE PILING DETAIL SHEET).
 CONSTRUCT REMAINDER OF NEW BOX CULVERT AND PAVEMENT ON EAST SIDE.
 REMOVE REMAINING STAGING ITEMS.
 ANY CHANGES TO STAGING SHALL BE APPROVED BY THE ENGINEER.

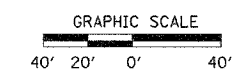
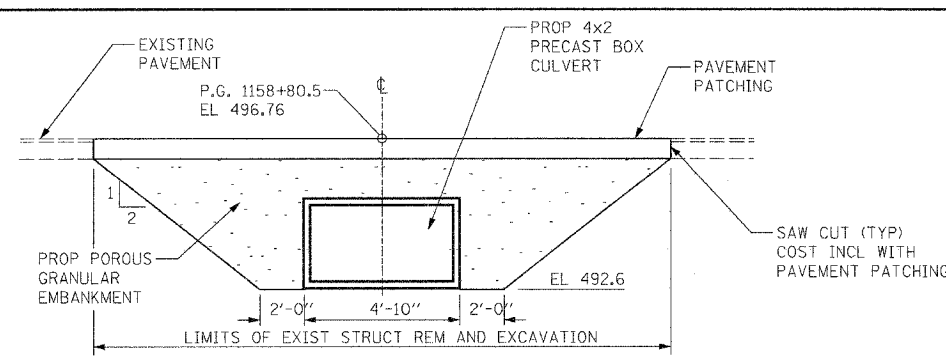
- PCC BASE COURSE WIDENING 6" 6'-0" WIDTH**
LT 1156+54 TO LT 1161+09 303 SQ YD
- TEMPORARY PRECAST CONCRETE BOX CULVERT 4'X2'**
LT 1158+80.50 6 FT
- PCC BASE COURSE WIDENING 6" 2'-0" WIDTH**
RT 1156+54 TO RT 1158+51 44 SQ YD
RT 1159+11 TO RT 1161+09 44 SQ YD
- WORK ZONE PAVEMENT MARKING REMOVAL**
CL 1157+89 TO 1159+76 62 SQ FT
LT 1157+21 TO 1160+41 320 FT



STAGE 1-A (PHASE 2)



- PAVEMENT PATCHING, TYPE IV, 10 INCH**
RT 1158+51 TO RT 1159+11 127 SQ YD
- IMPACT ATTENUATORS, RELOCATE (FULLY REDIRECTIVE), TEST LEVEL 3**
CL 1157+60 1 EACH
CL 1160+00 1 EACH
- RELOCATE TEMPORARY CONCRETE BARRIER (STATE OWNED)**
CL 1157+60 TO 1160+00 240 FT
- WORK ZONE PAVEMENT MARKING REMOVAL**
CL 1158+01 TO 1159+58 52 SQ FT
RT 1157+21 TO 1160+41 107 SQ FT
- TEMPORARY PAVEMENT MARKING - LINE 4'**
CL 1158+01 TO 1159+58 52 SQ FT
RT 1157+21 TO 1160+41 320 FT



REVISIONS	
NAME	DATE

ILLINOIS DEPARTMENT OF TRANSPORTATION

STAGE 1 CONSTRUCTION BOX CULVERT STA 1158 + 80.50

SCALE: VERT. HORIZ. DATE: 10-21-05 DRAWN BY: LJ CHECKED BY: MAR

Rev.