




**LEGEND**

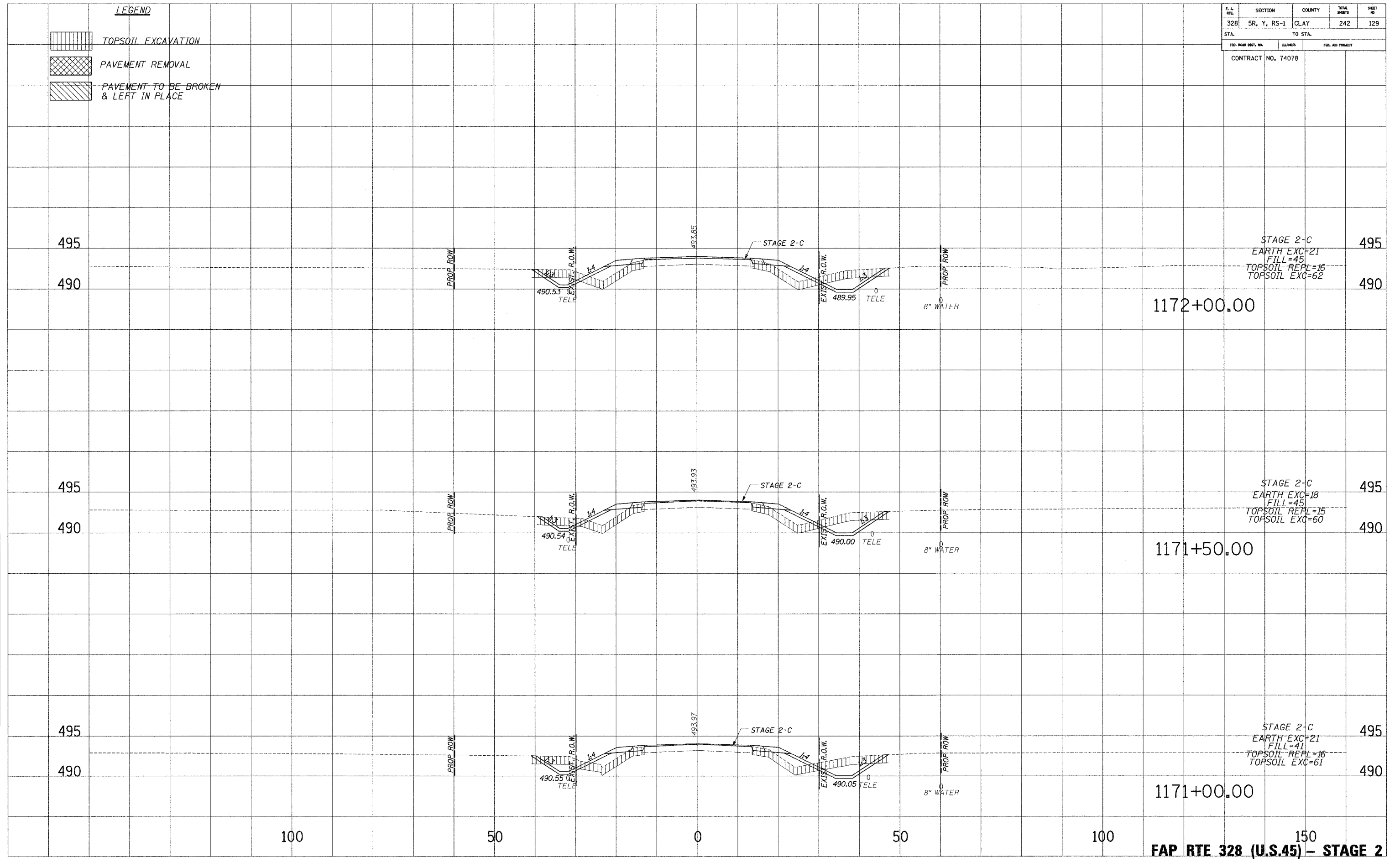
-  TOPSOIL EXCAVATION
-  PAVEMENT REMOVAL
-  PAVEMENT TO BE BROKEN & LEFT IN PLACE

|                     |             |                  |              |           |
|---------------------|-------------|------------------|--------------|-----------|
| F. & L. RYS.        | SECTION     | COUNTY           | TOTAL SHEETS | SHEET NO. |
| 328                 | 5R, Y, RS-1 | CLAY             | 242          | 129       |
| STA.                |             | TO STA.          |              |           |
| FED. ROAD DIST. NO. | ILLINOIS    | FED. AID PROJECT |              |           |
| CONTRACT NO. 74078  |             |                  |              |           |

PLATED  
 NOTE BOOK  
 TEMPLATE  
 AREAS CHECKED  
 NO.

PLATED  
 NOTE BOOK  
 TEMPLATE  
 AREAS CHECKED  
 NO.

PLATED  
 NOTE BOOK  
 TEMPLATE  
 AREAS CHECKED  
 NO.



STAGE 2-C  
 EARTH EXC=21  
 FILL=45  
 TOPSOIL REPL=16  
 TOPSOIL EXC=62

STAGE 2-C  
 EARTH EXC=18  
 FILL=45  
 TOPSOIL REPL=15  
 TOPSOIL EXC=60

STAGE 2-C  
 EARTH EXC=21  
 FILL=41  
 TOPSOIL REPL=16  
 TOPSOIL EXC=61

100

50

0

50

100

150

**FAP RTE 328 (U.S.45) - STAGE 2**