




F. & RITE.	SECTION	COUNTY	TOTAL SHEETS	SHEET NO.
328	SR, Y, RS-1	CLAY	242	147
STA.		TO STA.		
FED. ROAD DIST. NO.	SUBDIVISION	FED. AID PROJECT		
CONTRACT NO. 74078				

LEGEND

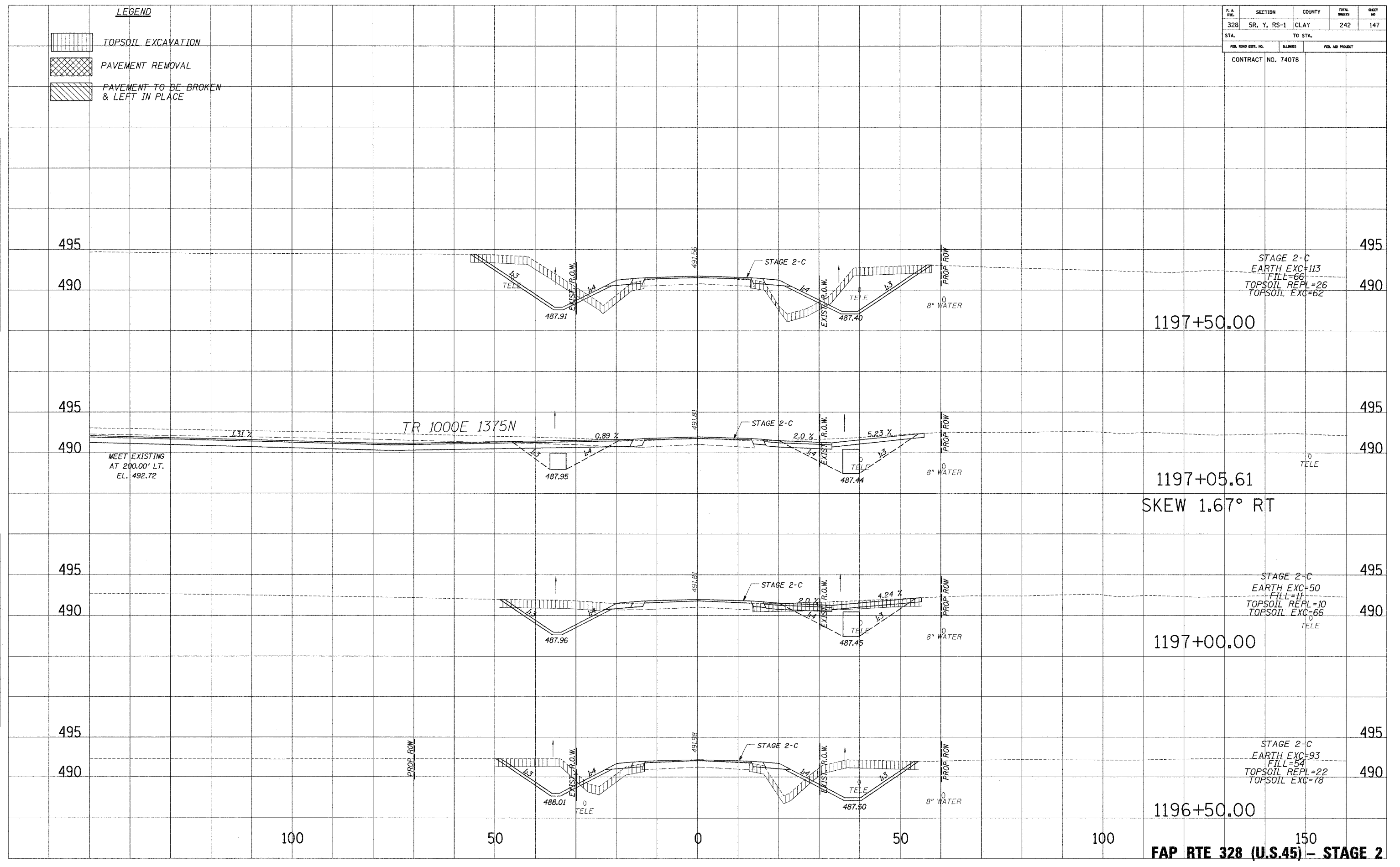
 TOPSOIL EXCAVATION

 PAVEMENT REMOVAL

 PAVEMENT TO BE BROKEN & LEFT IN PLACE

PLACED FROM PLANS
NOTE BOOK NO. AREAS CHECKED

PLACED FROM PLANS
NOTE BOOK NO. AREAS CHECKED



STAGE 2-C
EARTH EXC=113
FILL=66
TOPSOIL REPL=26
TOPSOIL EXC=62

1197+50.00

MEET EXISTING
AT 200.00' LT.
EL. 492.72

TR 1000E 1375N

STAGE 2-C

1197+05.61
SKEW 1.67° RT

STAGE 2-C
EARTH EXC=50
FILL=11
TOPSOIL REPL=10
TOPSOIL EXC=66

1197+00.00

STAGE 2-C
EARTH EXC=93
FILL=54
TOPSOIL REPL=22
TOPSOIL EXC=78

1196+50.00

100 50 0 50 100 150

FAP RTE 328 (U.S.45) - STAGE 2

10/24/2005 8:56:23 AM