

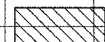


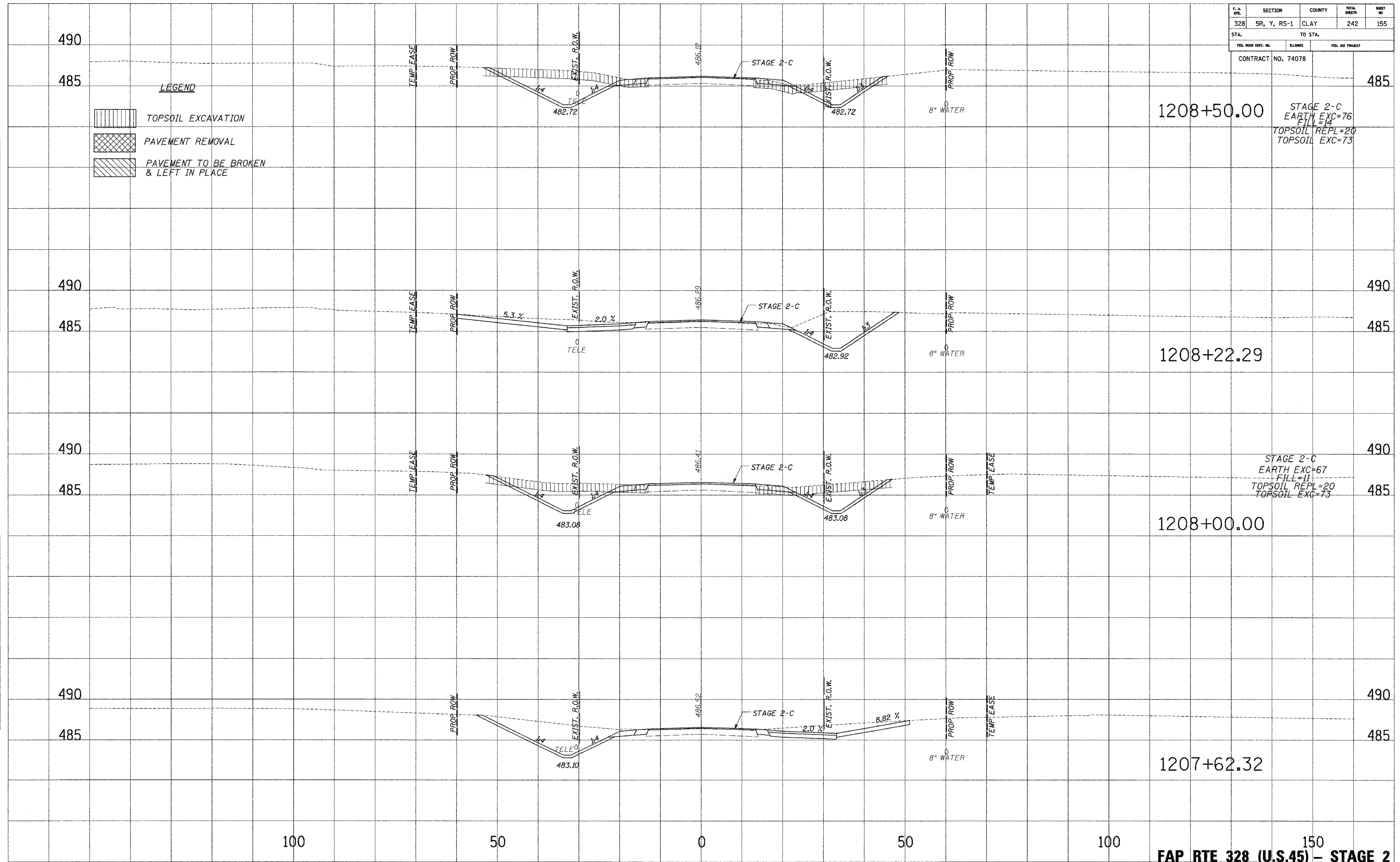
F.A. RTE.	SECTION	COUNTY	TOTAL SHEETS	SHEET NO.
328	5R, Y, RS-1	CLAY	242	155
STA.		TO STA.		
FED. ROAD DIST. NO.		BLDG. NO.	FED. AID PROJECT	
CONTRACT NO. 74078				

**LEGEND**

-  TOPSOIL EXCAVATION
-  PAVEMENT REMOVAL
-  PAVEMENT TO BE BROKEN & LEFT IN PLACE

PLATES  
NOTE BOOK  
TEMP. DATE  
AREAS CHECKED

PLATES  
NOTE BOOK  
TEMP. DATE  
AREAS CHECKED



1208+50.00  
STAGE 2-C  
EARTH EXC=76  
FILL=14  
TOPSOIL REPL=20  
TOPSOIL EXC=73

1208+22.29

1208+00.00  
STAGE 2-C  
EARTH EXC=67  
FILL=11  
TOPSOIL REPL=20  
TOPSOIL EXC=73

1207+62.32

100 50 0 50 100 150

**FAP RTE 328 (U.S.45) - STAGE 2**