




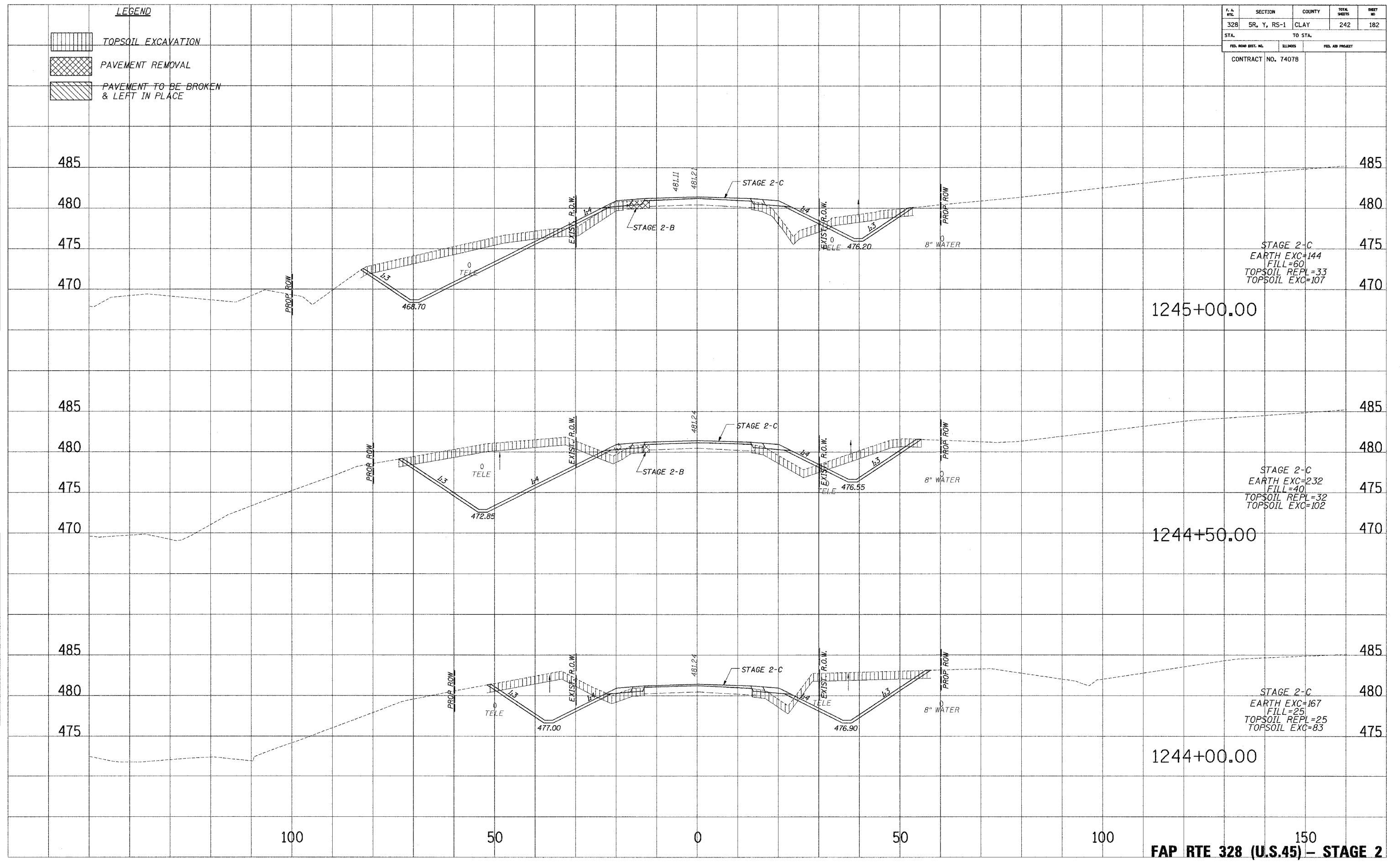
F. & R.T.C.	SECTION	COUNTY	TOTAL SHEETS	SHEET NO.
328	5R, Y, RS-1	CLAY	242	182
STA.		TO STA.		
FED. ROAD DIST. NO.	BLK/POST	FED. AID PROJECT		
CONTRACT NO. 74078				

LEGEND

 TOPSOIL EXCAVATION
 PAVEMENT REMOVAL
 PAVEMENT TO BE BROKEN & LEFT IN PLACE

PLATTER
 NOTE BOOK
 TEMPL. DATE
 AREAS CHECKED
 NO.

PLATTER
 NOTE BOOK
 TEMPL. DATE
 AREAS CHECKED
 NO.



STAGE 2-C
 EARTH EXC=144
 FILL=60
 TOPSOIL REPL=33
 TOPSOIL EXC=107

STAGE 2-C
 EARTH EXC=232
 FILL=40
 TOPSOIL REPL=32
 TOPSOIL EXC=102

STAGE 2-C
 EARTH EXC=167
 FILL=25
 TOPSOIL REPL=25
 TOPSOIL EXC=83

1245+00.00

1244+50.00

1244+00.00

100 50 0 50 100 150
FAP RTE 328 (U.S.45) - STAGE 2