




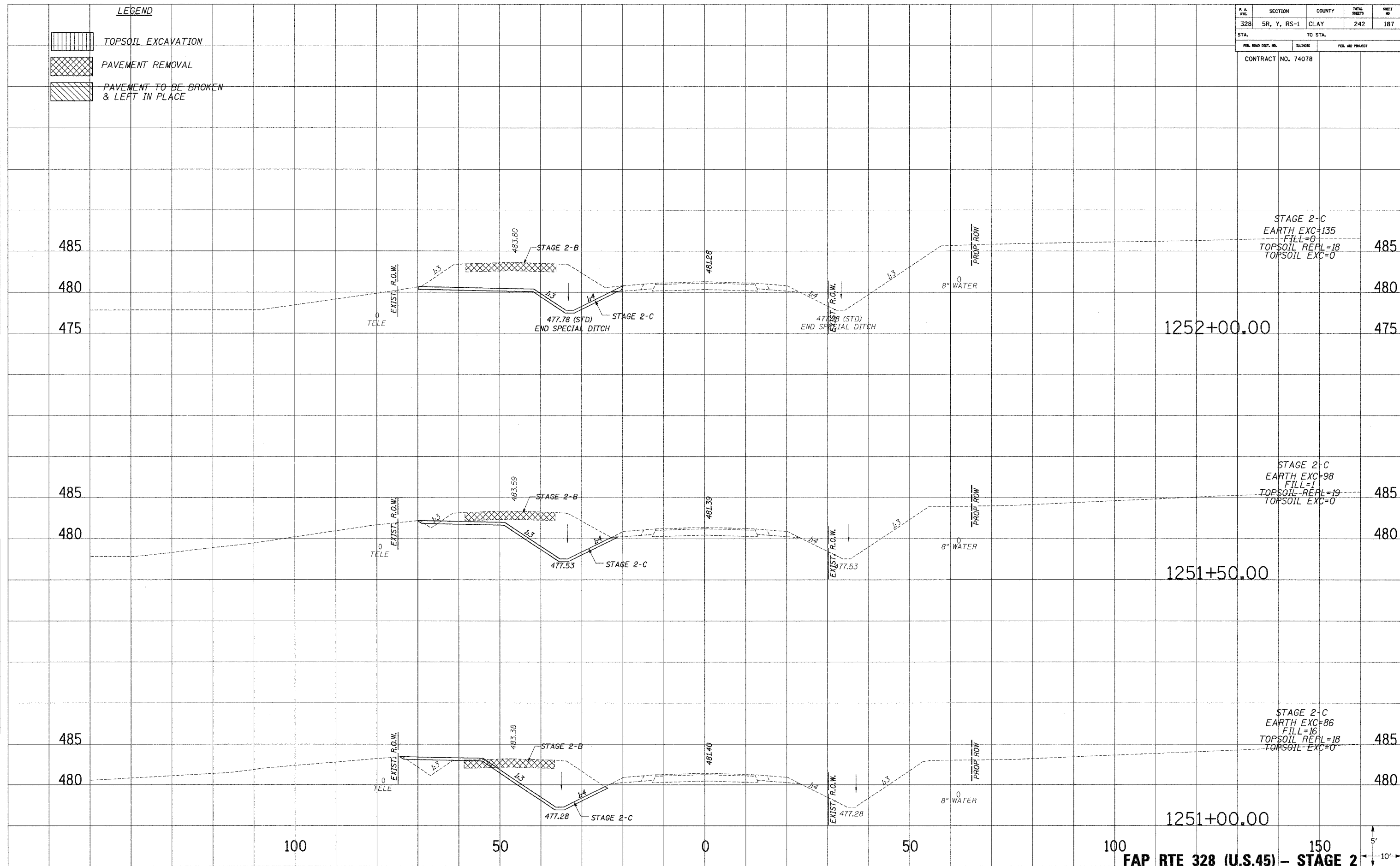
| F.A. R/L | SECTION | COUNTY | TOTAL SHEETS | SHEET NO. |
|---------------------|-------------|------------------|--------------|-----------|
| 328 | 5R, Y, RS-1 | CLAY | 242 | 187 |
| STA. | | TO STA. | | |
| FED. ROAD DIST. NO. | SUBNO. | FED. AID PROJECT | | |
| CONTRACT NO. 74078 | | | | |

LEGEND

 TOPSOIL EXCAVATION
 PAVEMENT REMOVAL
 PAVEMENT TO BE BROKEN & LEFT IN PLACE

DATE: _____
 DRAWN BY: _____
 CHECKED BY: _____
 NO. _____

DATE: _____
 DRAWN BY: _____
 CHECKED BY: _____
 NO. _____



STAGE 2-C
 EARTH EXC=135
 FILL=0
 TOPSOIL REPL=18
 TOPSOIL EXC=0

STAGE 2-C
 EARTH EXC=98
 FILL=1
 TOPSOIL REPL=19
 TOPSOIL EXC=0

STAGE 2-C
 EARTH EXC=86
 FILL=16
 TOPSOIL REPL=18
 TOPSOIL EXC=0

FAP RTE 328 (U.S.45) - STAGE 2

10/26/2006 9:56:27 AM