

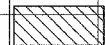


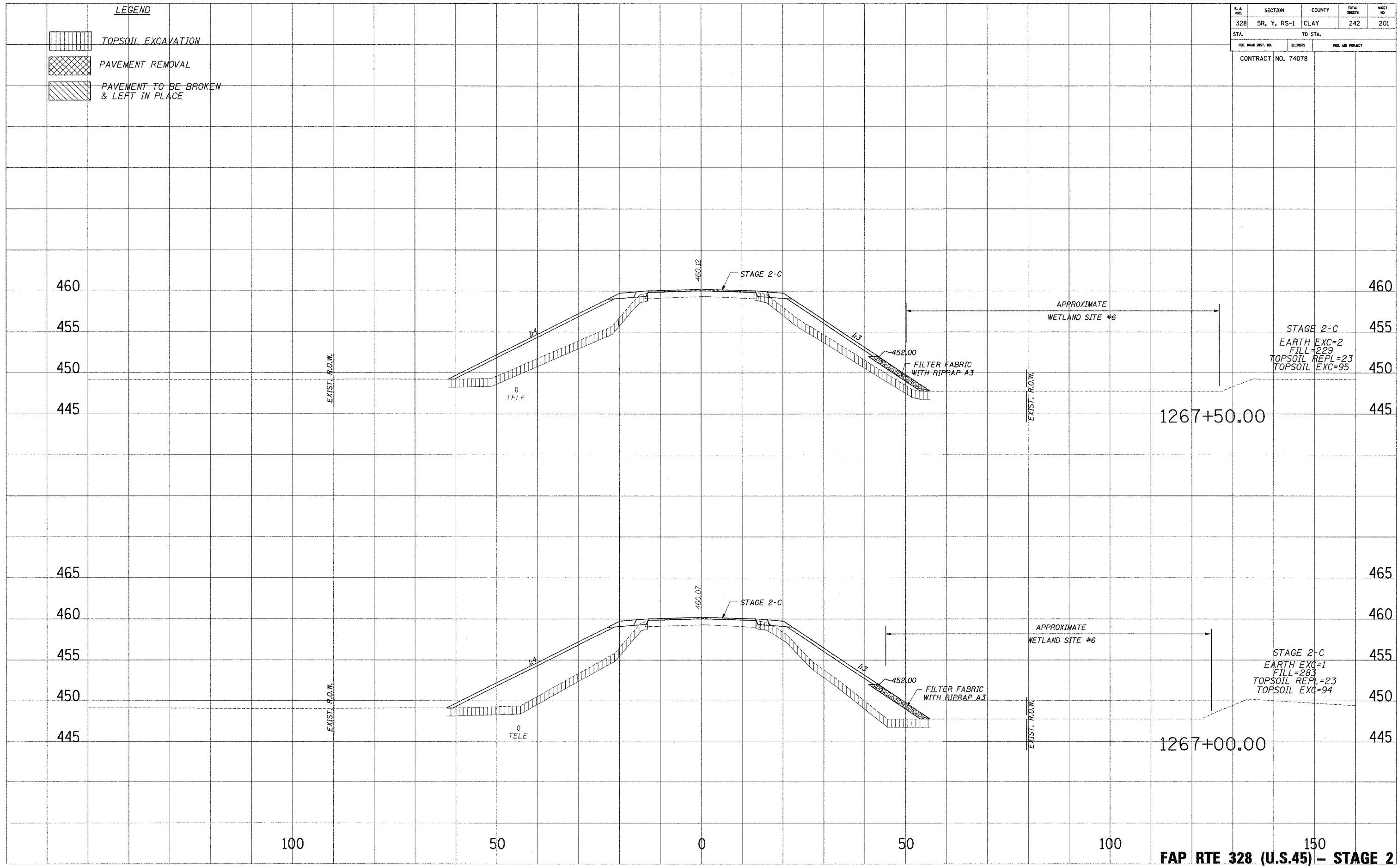
F.A. RTE.	SECTION	COUNTY	TOTAL SHEETS	SHEET NO.
328	5R, Y, RS-1	CLAY	242	201
STA.		TO STA.		
FED. ROAD DIST. NO.		ELONGES	FED. AID PROJECT	
CONTRACT NO. 74078				

**LEGEND**

-  TOPSOIL EXCAVATION
-  PAVEMENT REMOVAL
-  PAVEMENT TO BE BROKEN & LEFT IN PLACE

SHEET NO. \_\_\_\_\_  
 PLOTTED \_\_\_\_\_  
 NOTE BOOK \_\_\_\_\_  
 TEMPLATE \_\_\_\_\_  
 AREAS CHECKED \_\_\_\_\_

SHEET NO. \_\_\_\_\_  
 PLOTTED \_\_\_\_\_  
 NOTE BOOK \_\_\_\_\_  
 TEMPLATE \_\_\_\_\_  
 AREAS CHECKED \_\_\_\_\_



APPROXIMATE WETLAND SITE #6  
 STAGE 2-C  
 EARTH EXC=2  
 FILL=229  
 TOPSOIL REPL=23  
 TOPSOIL EXC=95

APPROXIMATE WETLAND SITE #6  
 STAGE 2-C  
 EARTH EXC=1  
 FILL=283  
 TOPSOIL REPL=23  
 TOPSOIL EXC=94

...:\projects\45-26-001\10722605.dwg 10/27/2005 4:12:38 PM