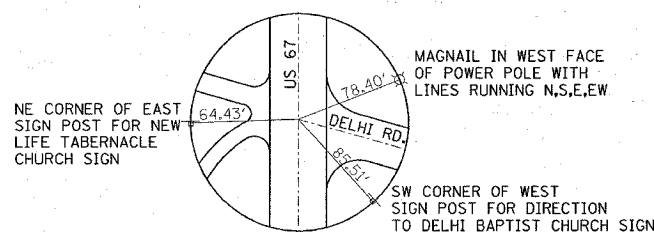
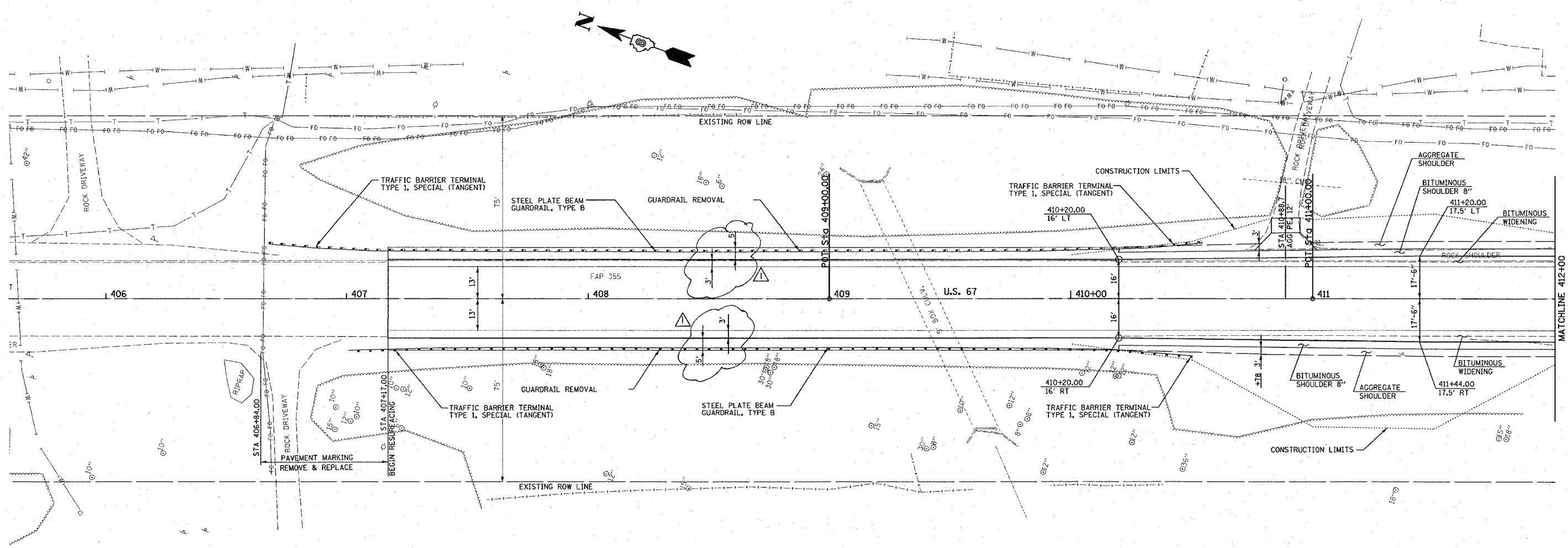
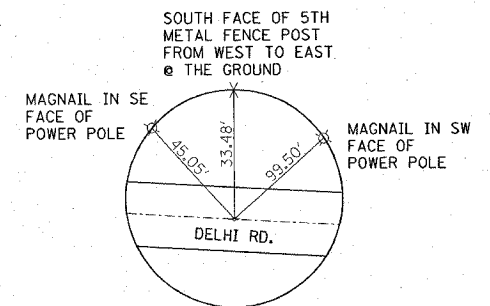


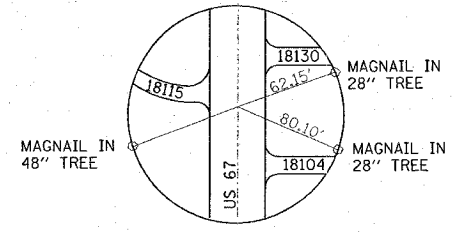
F.A.P. RTE.	SECTION	COUNTY	TOTAL SHEETS	SHEET NO.
355	258-1	JERSEY	30	7
STA. 406+17.00		TO STA. 412+00.00		
FED. ROAD DIST. NO.		ILLINOIS	FED. AID PROJECT	



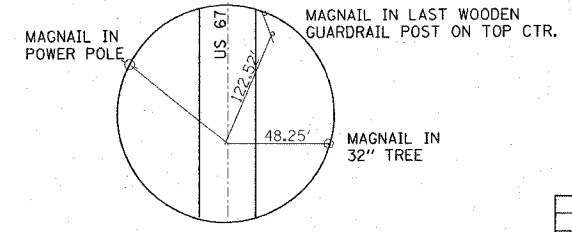
STA. 100+00.00
MAGNAIL AT CENTERLINE



STA. 103+65.39
MAGNAIL AT CENTERLINE

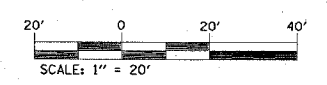


STA. 405+09.80
MAGNAIL AT CENTERLINE



STA. 421+09.80
MAGNAIL AT CENTERLINE

TIE POINTS



REVISIONS	
NAME	DATE

ILLINOIS DEPARTMENT OF TRANSPORTATION
PLAN SHEETS
FAP ROUTE 355
SECTION 258-1
JERSEY COUNTY

SCALE:
DATE

DRAWN BY
CHECKED BY

PLOT DATE = 1/2/2006
FILE NAME = c:\pvc\secta\delhi\delhi.dgn
PLOT SCALE = 28.0000' / 1" IN.
REFERENCE = #REF#