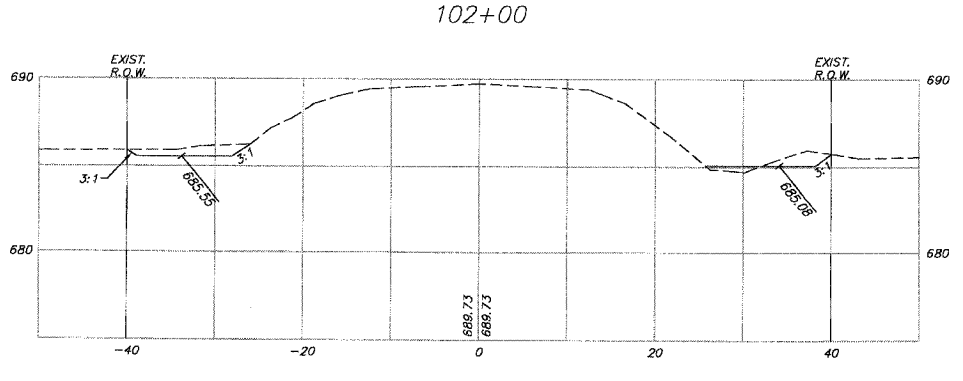
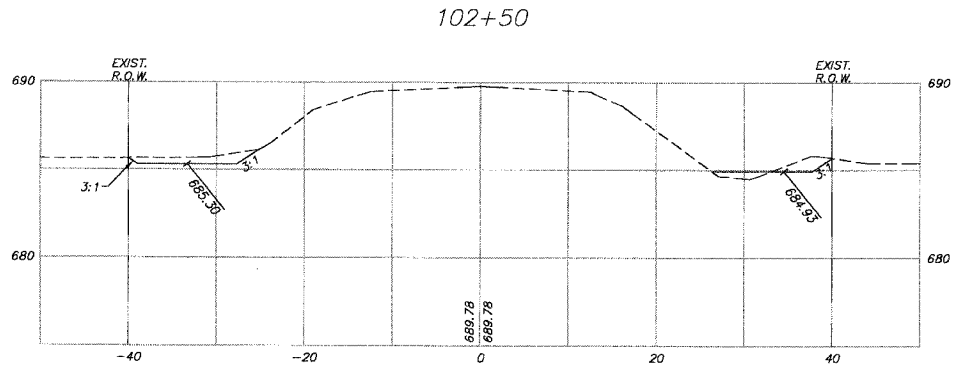
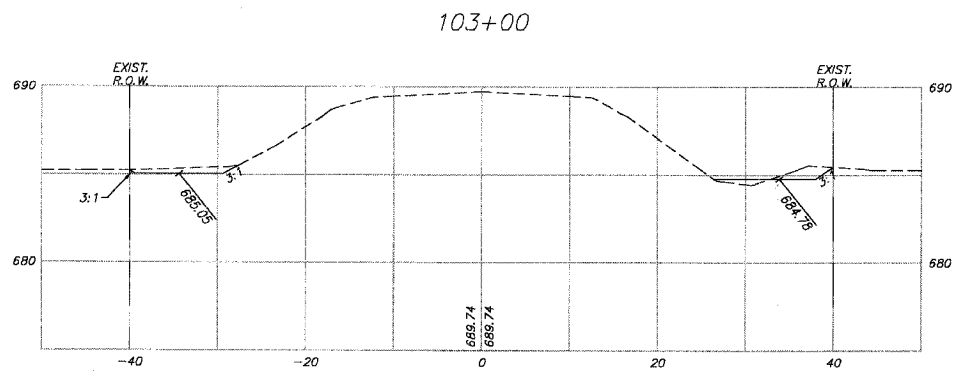
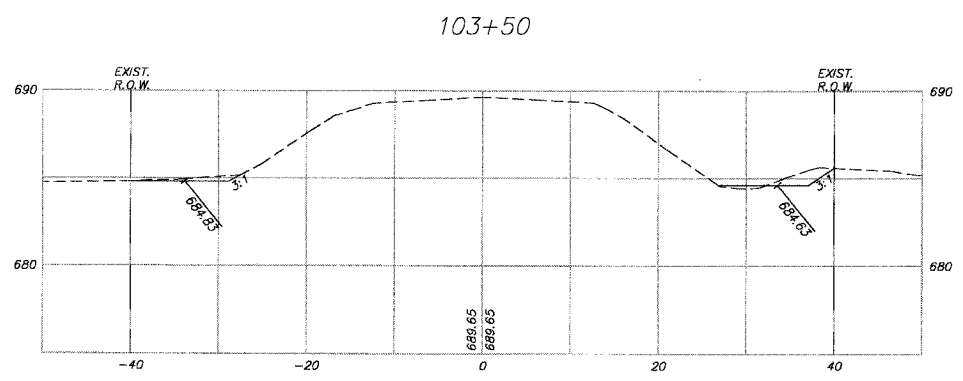
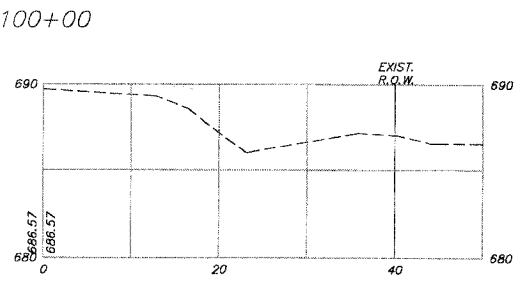
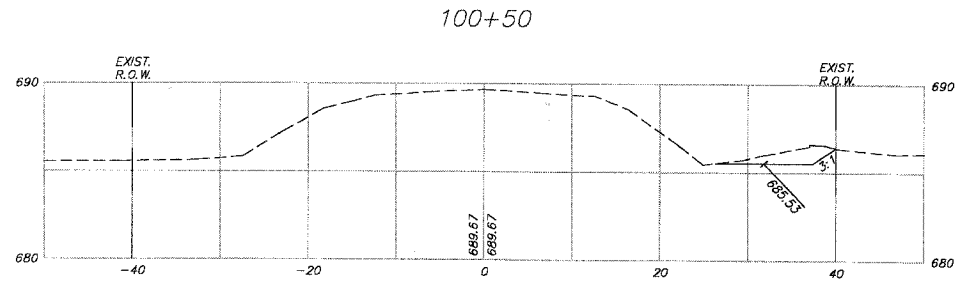
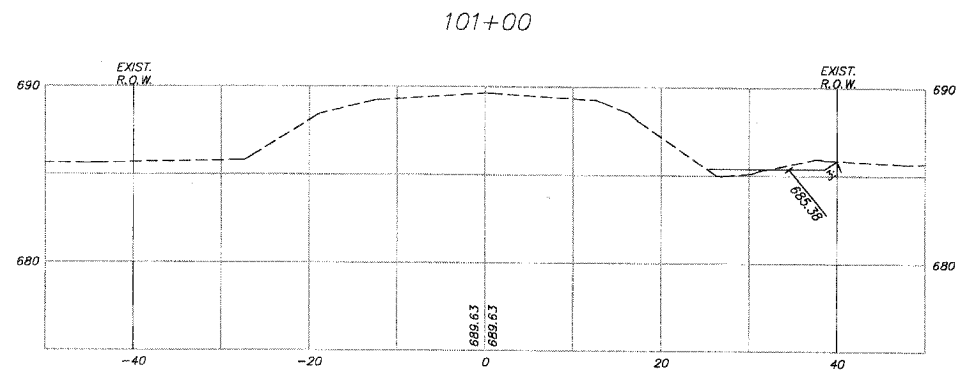
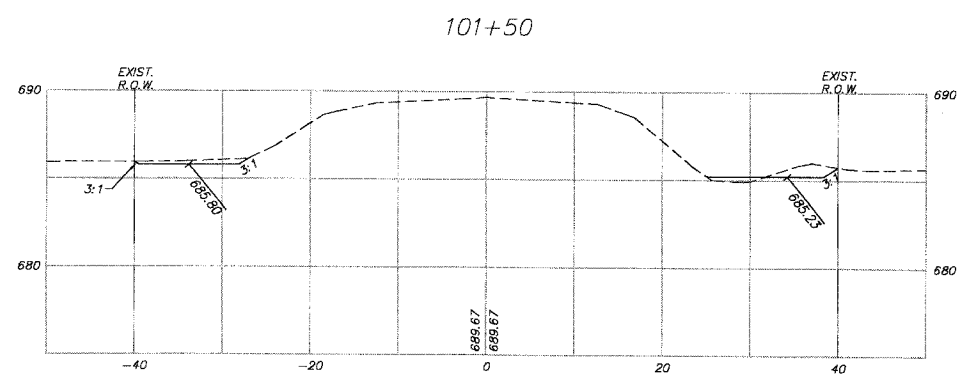


F.A.P. RTE.	SECTION	COUNTY	TOTAL SHEETS	SHEET NO.
3762	01-00139-D2-BR	WILL	35	32
STA.	100+00	TO STA.	103+50	
FED. ROAD DIST. NO. 1	ILLINOIS	HIGHWAY PROJECT		
CONTRACT # 83802				



HARLEM AVENUE OVER BLACK WALNUT CREEK					
EARTHWORK TABLE					
LOCATION STA TO STA	REMOVAL & DISPOSAL OF UNSUITABLE MATERIAL (CU YD)	EARTH EXCAVATION (CU YD)	EXCAVATION TO BE USED IN EMBANKMENT (ADJ FOR SHRINKAGE) (CU YD)	EMBANKMENT (CU YD)	EARTHWORK BALANCE WASTE (+) OR SHORTAGE (-) (CU YD)
100+00	100+50	15	0	0	0
100+50	101+00	22	0	0	0
101+00	101+50	27	0	0	0
101+50	102+00	41	0	0	0
102+00	102+50	43	0	0	0
102+50	103+00	39	0	0	0
103+00	103+50	35	0	0	0
104+00	104+37	23	0	0	0
104+37	104+50	9	0	18	-18
104+50	104+65	11	0	21	-21
104+65	105+00	20	0	8	-8
105+00	105+37	36	0	18	-18
105+37	105+50	24	0	26	-26
105+50	105+83	25	0	26	-26
105+83	106+00	80	0	38	-38
106+00	106+50	153	0	62	-62
106+50	106+57	17	0	5	-5
106+57	106+80	38	0	1	-1
106+80	107+00	1	0	0	0
107+00	107+24	0	0	0	0
107+24	107+50	72	0	12	-12
107+50	108+00	70	0	47	-47
108+00	108+50	61	0	44	-44
108+50	109+00	46	0	30	-30
109+00	109+50	28	0	10	-10
109+50	110+00	19	0	0	0
110+00	110+50	19	0	0	0
110+50	111+00	21	0	0	0
111+00	111+50	25	0	0	0
111+50	112+00	27	0	0	0
112+00	112+50	35	0	0	0
112+50	113+00	29	0	0	0
113+00	113+46.50	7	0	0	0
TOTALS		1,156	0	362	-362

PAY ITEM	TOTAL (CY)
REMOVAL AND DISPOSAL OF UNSUITABLE MATERIAL	1,156
FURNISHED EXCAVATION	-362

PLOT FILE: STANDARD
 COMP. FILE: 040139-603.dwg

REVISIONS	
NO.	DATE
7.	
6.	
5.	
4.	
3.	
2.	
1.	

SMITH ENGINEERING CONSULTANTS, INC.
 CIVIL/STRUCTURAL ENGINEERS AND SURVEYORS
 4500 FRANK PARKWAY, SUITE 201
 McHENRY, ILLINOIS 60050
 PH: 815-380-1778 FAX: 815-380-1781
 www.smithengineering.com E-MAIL: seo@smithengineering.com
 McHENRY HUNTLEY YORKVILLE
 ILLINOIS PROFESSIONAL DESIGN FIRM # 184-000108

ILLINOIS DEPARTMENT OF TRANSPORTATION
 WILL COUNTY DEPARTMENT OF HIGHWAYS
 HARLEM AVENUE/DRECKSLER ROAD
 OVER BLACK WALNUT CREEK
 CROSS SECTIONS

SCALE: 1"=10' H, 1"=5' V
 DATE 5-26-2005
 DRAWN BY WJH
 CHECKED BY JLP