

STATE OF ILLINOIS  
DEPARTMENT OF TRANSPORTATION  
DIVISION OF HIGHWAYS

**PLANS FOR PROPOSED  
FEDERAL AID HIGHWAY**  
SOUTHERN DU PAGE COUNTY REGIONAL TRAIL  
101st STREET CONNECTOR – WATERFALL GLEN SPUR  
WOODWARD AVENUE TO LEMONT ROAD  
SECTION 03-00001-06-BT  
PROJECT NO: M-8003 (440)  
DUPAGE COUNTY  
C-91-309-04

F.A. RTE.	SECTION	COUNTY	TOTAL SHEETS	SHEET NO.
	03-00001-06-BT	DUPAGE	30	1

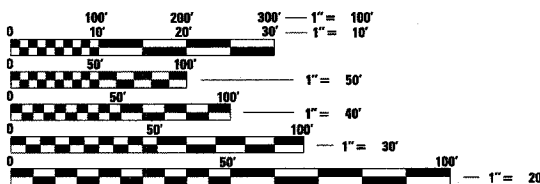
CONTRACT NO.: 83805

INDEX OF SHEETS

1. COVER SHEET
2. GENERAL NOTES
3. SUMMARY OF QUANTITIES AND TYPICAL SECTIONS
4. SCHEDULES
- 5-11. PLAN & PROFILE
- 12-15. LANDSCAPING AND EROSION CONTROL PLAN
- 16-26. CROSS SECTIONS
27. CULVERT EXTENSION
28. CULVERT EXTENSION DETAILS
29. HANDRAIL DETAILS
30. DETAIL - PRUNING FOR SAFETY AND EQUIPMENT CLEARANCE

HIGHWAY STANDARDS

- |           |  |
|-----------|--|
| 000001-04 | STANDARD SYMBOLS, ABBREVIATIONS AND PATTERNS                                 |
| 280001-02 | TEMPORARY EROSION CONTROL SYSTEMS  |
| 424001-04 | SIDEWALK RAMPS ACCESSIBLE TO THE DISABLED                                    |
| 542301    | PRECAST REINFORCED CONCRETE FLARED END SECTION                               |
| 602401    | MANHOLE, TYPE A  |
| 604001-02 | FRAME AND LIDS, TYPE 1   |
| 606001-02 | CONCRETE CURB TYPE B AND COMBINATION CONCRETE CURB AND GUTTER                |
| 664001-01 | CHAIN LINK FENCE   |
| 701101-01 | OFF ROAD OPERATIONS, MULTILANE, 4.5m (15') TO 600mm (24") FROM PAVEMENT EDGE |
| 701106-01 | OFF-ROAD OPERATIONS, MULTILANE, MORE THAN 4.5 m (15') AWAY                   |
| 701301-02 | LANE CLOSURE, 2L, 2W, SHORT TIME OPERATIONS                                  |
| 701606-04 | URBAN LANE CLOSURE, MULTILANE, 2W WITH MOUNTABLE MEDIAN                      |
| 701701-04 | URBAN LANE CLOSURE, MULTILANE INTERSECTION                                   |
| 702001-05 | TRAFFIC CONTROL DEVICES  |

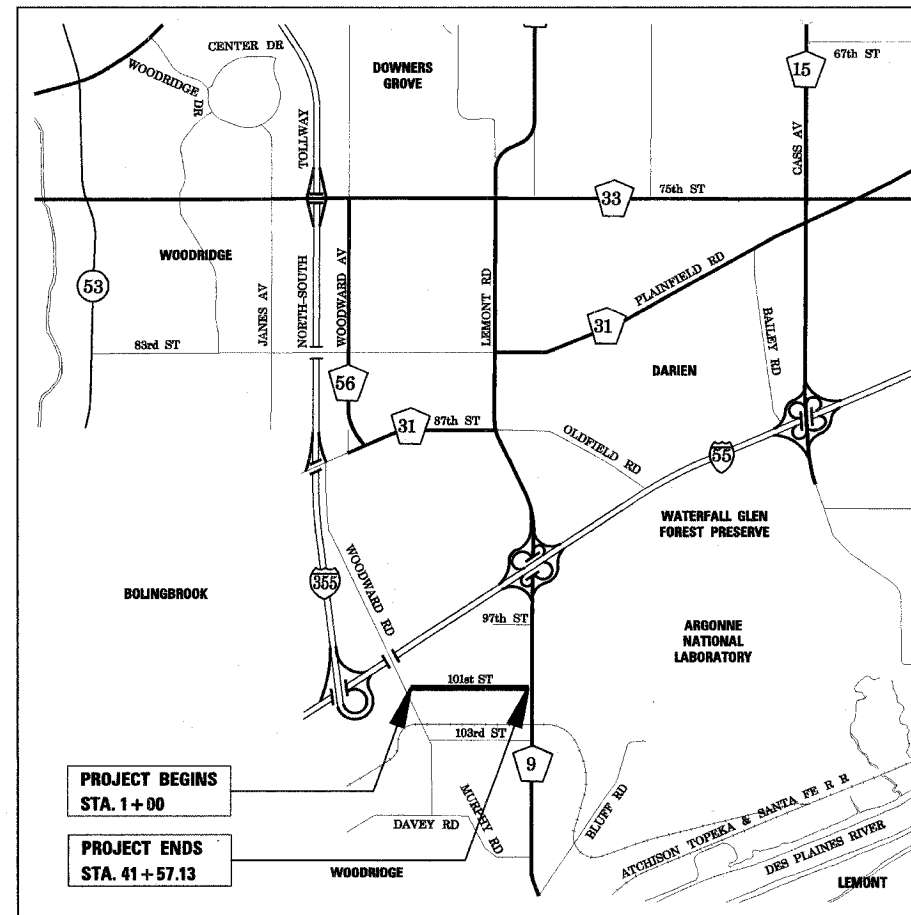


FULL SIZE PLANS HAVE BEEN PREPARED USING STANDARD ENGINEERING SCALES. REDUCED SIZED PLANS WILL NOT CONFORM TO STANDARD SCALES. IN MAKING MEASUREMENTS ON REDUCED PLANS, THE ABOVE SCALES MAY BE USED.

J.U.L.I.E.  
JOINT UTILITY LOCATION INFORMATION FOR EXCAVATION  
1-800-892-0123

PLANS PREPARED FOR  
DUPAGE COUNTY DIVISION OF TRANSPORTATION  
CHARLES F. TOKARSKI, P.E. COUNTY ENGINEER

CONTRACT NO. 83805



PROJECT BEGINS  
STA. 1+00

PROJECT ENDS  
STA. 41+57.13

NOT TO SCALE  
DOWNERS GROVE TOWNSHIP  
T37N R11E  
GROSS LENGTH OF PROJECT = 4,057.13 FT = 0.768 MILE  
NET LENGTH OF PROJECT = 4,057.13 FT = 0.768 MILE

DESIGN SPEED OF MULTI-USE  
PATH = 20 MPH




LOCATION OF SECTION INDICATED THIS: - [black rectangle]

STATE OF ILLINOIS  
DEPARTMENT OF TRANSPORTATION  
DIVISION OF HIGHWAYS


APPROVED June 9, 2005  
*Charles F. Tokarski*  
DUPAGE COUNTY

APPROVED June 10, 2005  
*[Signature]*  
LOCAL ROADS ENGINEER

APPROVED June 13, 2005  
*[Signature]*  
DEPUTY DIRECTOR OF HIGHWAYS - REGION ENGINEER



*[Signature]*  
REGISTERED P.E., STATE OF ILLINOIS  
(SHEETS 1-26)



*[Signature]*  
REGISTERED S.E., STATE OF ILLINOIS  
(SHEETS 27-29)

PLANS PREPARED BY:  
**RJN GROUP, INC.**  
CONSULTING ENGINEERS  
WHEATON, ILLINOIS  
ILLINOIS PROFESSIONAL DESIGN FIRM  
LICENSE No. 184-000813

PRINTED BY THE AUTHORITY  
OF THE STATE OF ILLINOIS

FEDERAL AID DESIGN ENGINEER: ABIGAIL BRINKS (847) 705-4233  
CONSULTANT: RJN GROUP, INC. (630) 682-4700