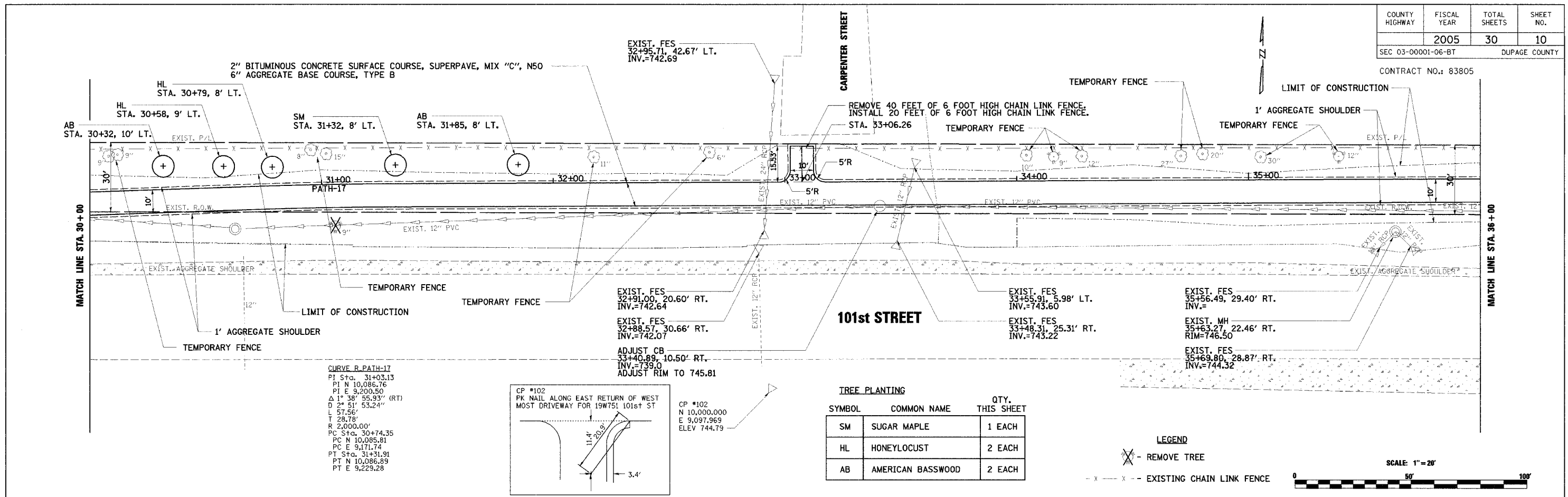
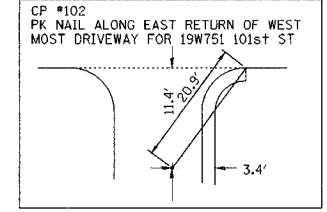


COUNTY HIGHWAY	FISCAL YEAR	TOTAL SHEETS	SHEET NO.
	2005	30	10
SEC 03-00001-06-BT		DUPAGE COUNTY	

CONTRACT NO.: 83805



CURVE R-PATH-17
 PI Sta. 31+03.13
 PT N 10,086.76
 PI E 9,200.50
 Δ 1° 38' 55.93" (RT)
 D 2° 51' 53.24"
 L 57.56'
 T 28.78'
 R 2,000.00'
 PC Sta. 30+74.35
 PC N 10,085.81
 PC E 9,171.74
 PT Sta. 31+31.91
 PT N 10,086.89
 PT E 9,229.28

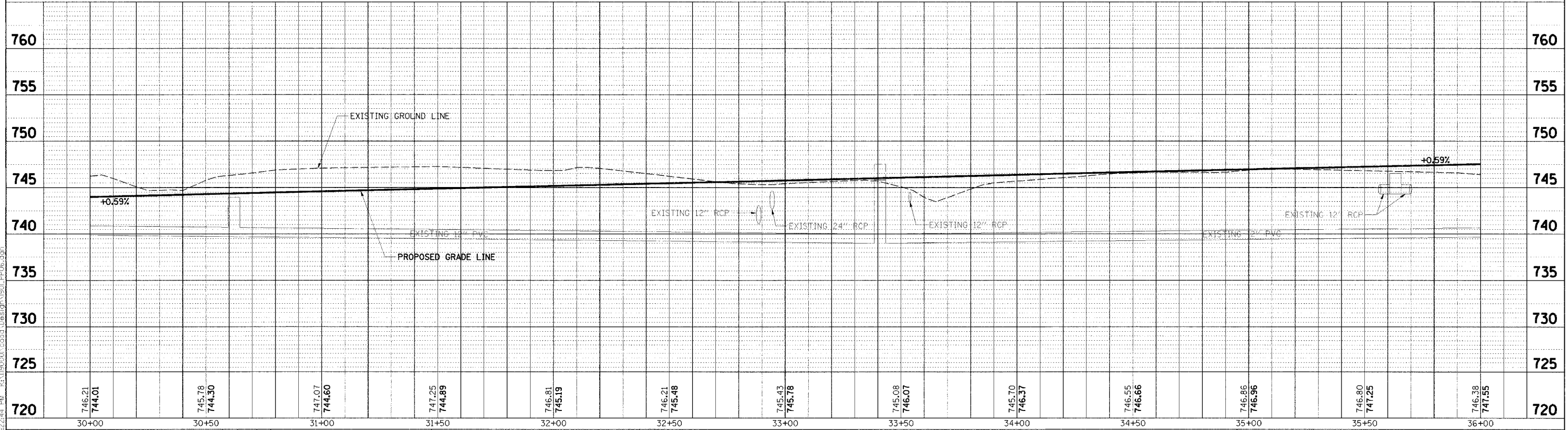
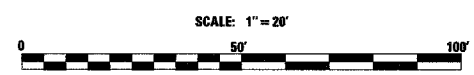


CP #102
 N 10,000.000
 E 9,097.969
 ELEV 744.79

TREE PLANTING

SYMBOL	COMMON NAME	QTY. THIS SHEET
SM	SUGAR MAPLE	1 EACH
HL	HONEYLOCUST	2 EACH
AB	AMERICAN BASSWOOD	2 EACH

LEGEND
 ✕ - REMOVE TREE
 - x - x - - EXISTING CHAIN LINK FENCE



8/10/2005 12:22:44 PM F:\1180001\cadd\Des\gn\1901_PP06.dgn

NO.	DATE	BY	REVISION	NO.	DATE	BY	REVISION

SCALE	H = 20'	V = 5'
DRAWN BY	JMC	DATE
CHECKED BY	MRH	DATE
APPROVED BY	DWB	DATE

PROJECT	Southern DuPage County Regional Trail 101st Street Connector - Waterfall Glen Spur
TITLE	PLAN & PROFILE STA. 30+00 - 36+00
DATE	JUNE 9, 2005
PROJECT No.	II-1900-01
SHEET	

RJN GROUP, INC.
 CONSULTING ENGINEERS