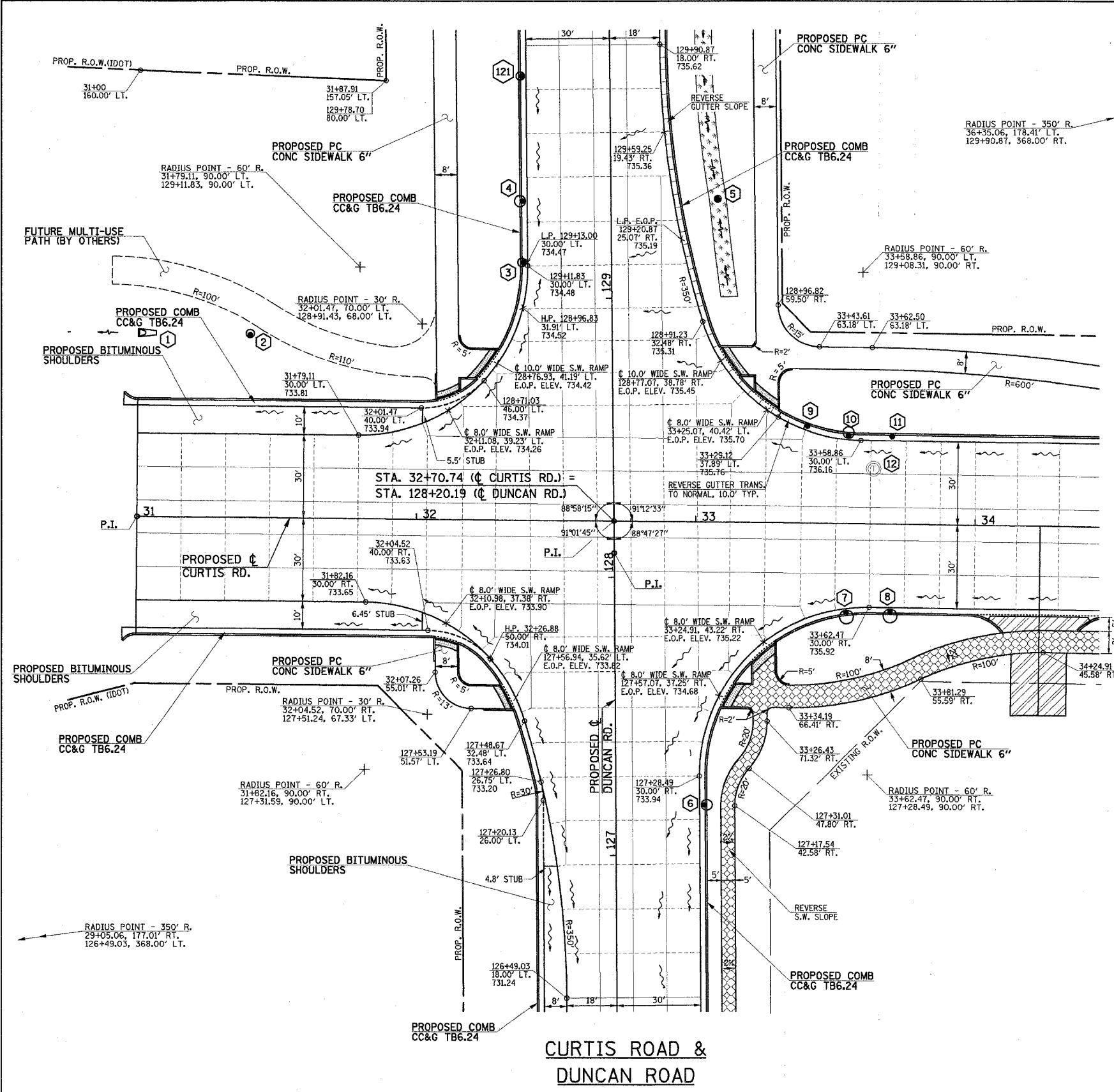
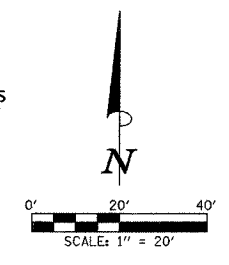


F.A.U. R.T.	SECTION	COUNTY	TOTAL SHEETS	SHEET NO.
B07	00-00374-00-PV	CHAMPAIGN	149	68
STA. TO STA.		F.A. PROJECT M-5191(38)		
FED. ROAD DIST. NO. 7		ILLINOIS		
CONTRACT NO. 91308				

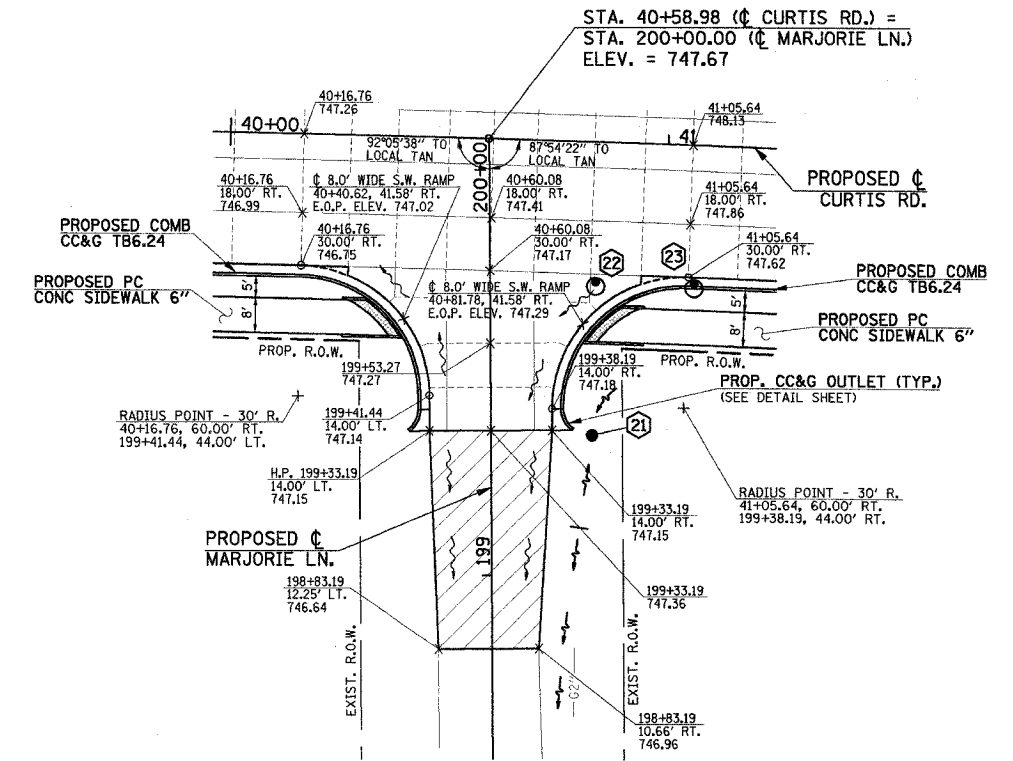


- LEGEND**
- PROPOSED BITUMINOUS PAVEMENT TRANSITION - SEE TYPICAL SECTIONS
  - PROPOSED SIDEWALK RAMP (SEE DETAIL)
  - PROPOSED PCC DRIVEWAY PAVEMENT (SEE DETAIL)
  - REVERSE GUTTER SLOPE
  - REVERSE SIDEWALK SLOPE
  - STRUCTURE NUMBER (SEE PLAN/PROFILE SHEETS)



SEE SCHEDULE OF QUANTITIES FOR TYPICAL SECTION PAVEMENT PAY ITEMS AND THEIR LOCATIONS.

SEE PROPOSED TYPICAL SECTION SHEETS, HORIZONTAL ALIGNMENT LAYOUT AND CONTROL SHEET, SUPERELEVATION & CROSS SLOPE TRANSITION TABLES SHEET, REMOVALS/RELOCATIONS SHEETS, PLAN AND PROFILE SHEETS, PAVEMENT JOINT PLANS, MISCELLANEOUS DETAILS SHEETS, AND CROSS SECTION SHEETS FOR ADDITIONAL INFORMATION.



**CURTIS ROAD & MARJORIE LANE**

- NOTES**
1. ALL ELEVATIONS REFERRED TO ARE TO THE TOP OF FINISHED CONSTRUCTION.
  2. SEE DRAINAGE STRUCTURE TABLES ON PLAN/PROFILE SHEETS FOR HORIZONTAL LOCATIONS AND VERTICAL ELEVATION OF DRAINAGE STRUCTURES.
  3. ALL STREET RADII ARE DIMENSIONED TO THE EDGE OF PAVEMENT, UNLESS OTHERWISE SHOWN.

ILLINOIS DEPARTMENT OF TRANSPORTATION

**INTERSECTION DETAILS**

DATE : 8-05  
DRAWN BY : S.M.W.  
CHECKED BY : R.L.H.

SCALE : 1"=20'