
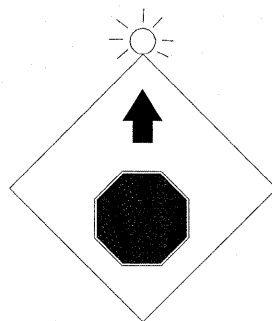



①  
W20-1  
(48" X 48")



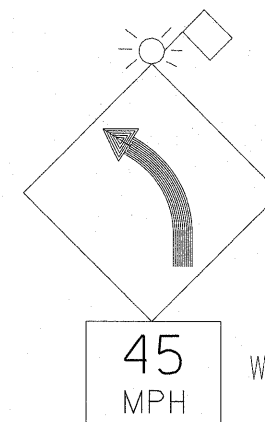
②  
W6-3  
(48" X 24")




③  
W3-1  
(36" X 36")



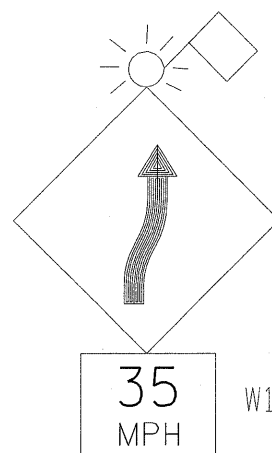
④  
R1-1  
(30" X 30")



⑤  
W1-2  
(30" X 30")  
W13-1P  
(18" X 18")

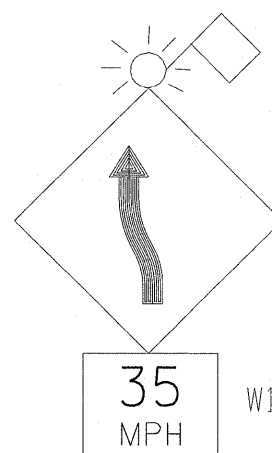


⑥  
W1-2  
(30" X 30")  
W13-1P  
(18" X 18")



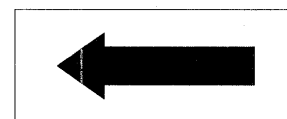
⑦  
W1-4a R  
(36" X 36")  
W13-1P  
(18" X 18")

W1-4a R

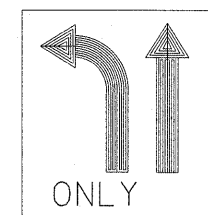


⑧  
W1-4a L  
(36" X 36")  
W13-1P  
(18" X 18")

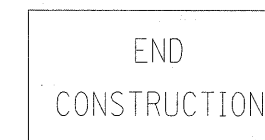
W1-4a L



⑨  
W6-3(0)  
(36" X 36")



⑩  
R3-6b  
(30" X 36")  
LEFT TURN THRU STAGE



⑪  
G20-2a  
(60" X 24")

FILE NAME =	USER NAME = galbarjr	DESIGNED -	REVISED -	<b>STATE OF ILLINOIS DEPARTMENT OF TRANSPORTATION</b>	<b>IL. ROUTE 120 FLEMING ROAD TRAFFIC CONTROL SIGNS</b>			F.A.P. RTE.	SECTION	COUNTY	TOTAL SHEETS	SHEET NO.			
ct:\pw-work\p\dot\galbarjr\d0107603\113707-Design.dgn		DRAWN -	REVISED -		SCALE:	SHEET NO.	OF	SHEETS	STA.	TO STA.	333	15-N-6	MCHENRY	67	15
PLOT SCALE = 50.000' / 1"		CHECKED -	REVISED -		CONTRACT NO. 60L27										
PLOT DATE = 9/30/2011		DATE -	REVISED -		ILLINOIS FED. AID PROJECT										