

F.A.U. R.T.E. 2692	SECTION 1415B-1	COUNTY COOK	TOTAL SHEETS 72	SHEET NO. 1
ILLINOIS		CONTRACT NO. 60M52		

0-91-124-11
 *72 + 1 = 73
 *73 + 3 = 76

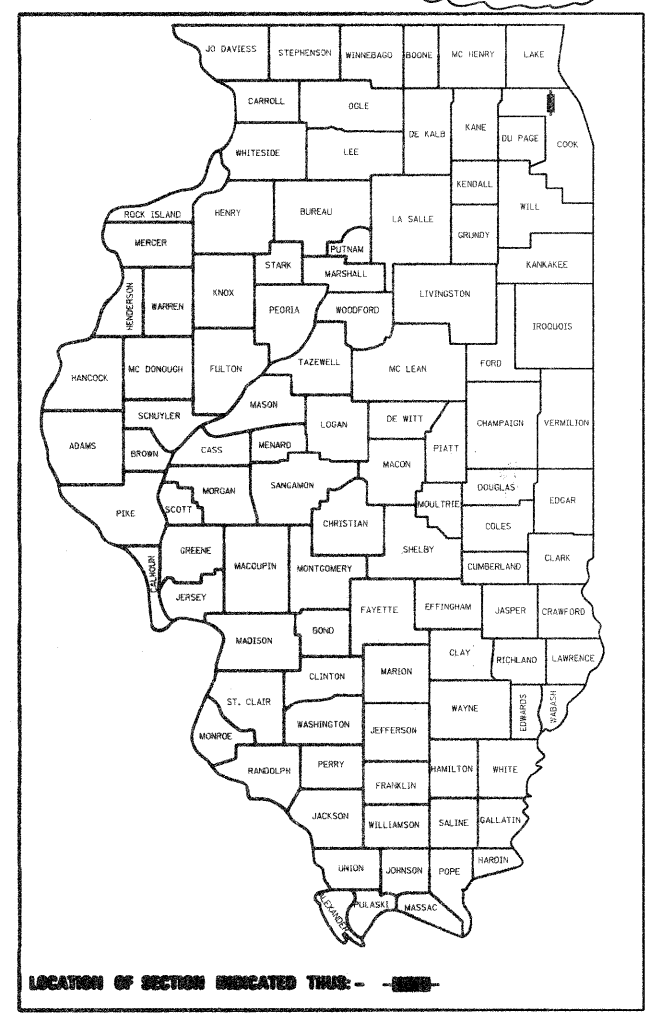
FOR INDEX OF SHEETS, SEE SHEET NO. 2

STATE OF ILLINOIS
 DEPARTMENT OF TRANSPORTATION
 DIVISION OF HIGHWAYS

**PROPOSED
 HIGHWAY PLANS**

**FAU ROUTE 2692 - WOLF ROAD (SN 016-0680)
 OVER FAP ROUTE 305 - PALATINE ROAD
 SECTION 1415B-1
 PROJECT: M-2692(004)
 COOK COUNTY**

**SUPERSTRUCTURE REPLACEMENT,
 BRIDGE BEAM REPLACEMENT, & NEW DECK
 C-91-124-11**




**TRAFFIC DATA

WOLF ROAD
 EXISTING ADT : 22,480
 POSTED SPEED LIMIT 40 MPH

PALATINE ROAD
 EXISTING ADT : 35,500 (2010)
 POSTED SPEED LIMIT 45 MPH

FRONTAGE ROAD
 POSTED SPEED LIMIT 30 MPH

IMPROVEMENT IS LOCATED IN THE CITY OF PROSPECT HEIGHTS AND VILLAGE OF WHEELING.

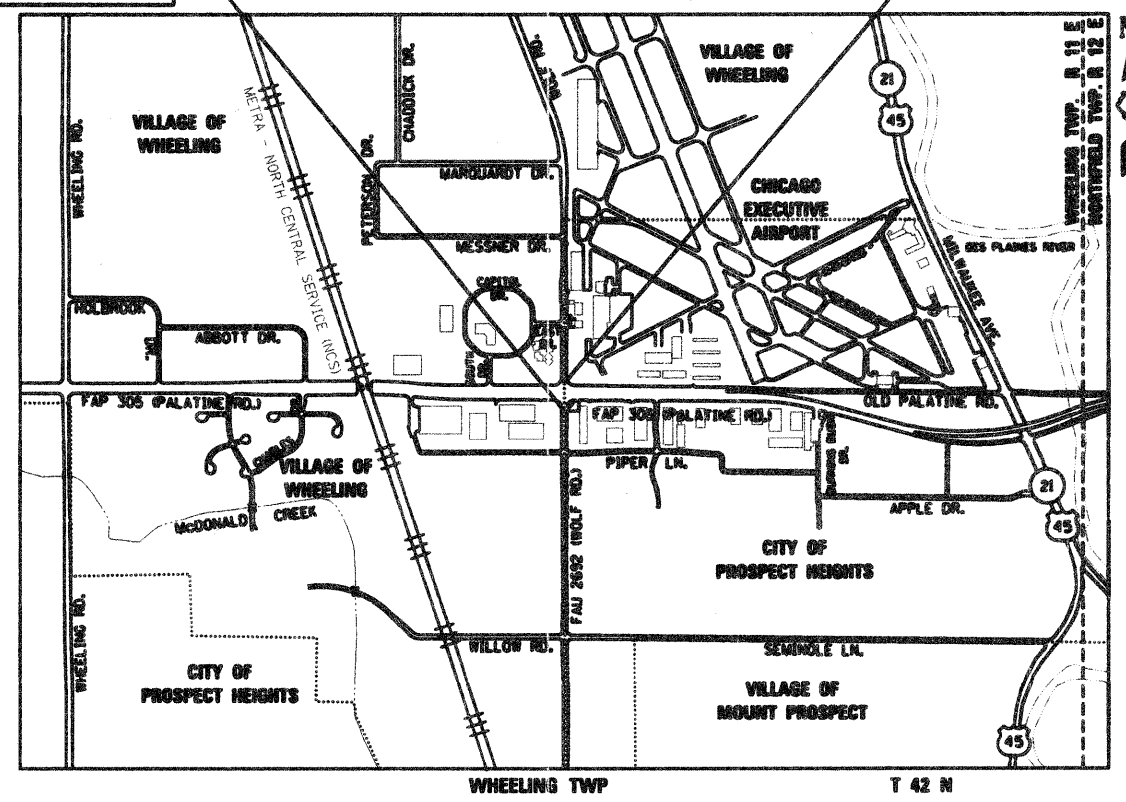


FULL SIZE PLANS HAVE BEEN PREPARED USING STANDARD ENGINEERING SCALES. REDUCED SIZED PLANS WILL NOT CONFORM TO STANDARD SCALES. IN MAKING MEASUREMENTS ON REDUCED PLANS, THE ABOVE SCALES MAY BE USED.

JULIE
 JOINT UTILITY LOCATION INFORMATION FOR EXCAVATION
 1-800-882-0123
 OR 811

IMPROVEMENT BEGINS
 STA. 947 + 95
 (SN 016-0680)

IMPROVEMENT ENDS
 STA. 951 + 33



LOCATION MAP

NOT TO SCALE
 GROSS LENGTH = 338 FT. = 0.064 MILE
 NET LENGTH = 338 FT. = 0.064 MILE

PROJECT ENGINEER ROBERT BORO (847) 705-4237
PROJECT MANAGER ISSAM RAYYAN

CONTRACT NO. 60M52



DAVID L. PIENIAZEK, P. E.
 IL. LIC. NO. 062-058013
 EXP 11/30/13
 DATE 10/27/11



P. K. GANDHI, P. E.
 IL. LIC. NO. 062-034993
 EXP 11/30/2011
 DATE 10/27/2011

STATE OF ILLINOIS
 DEPARTMENT OF TRANSPORTATION
 DIVISION OF HIGHWAYS

SUBMITTED OCTOBER 28 2011

Diane M. O'Keefe
 DEPUTY DIRECTOR OF HIGHWAYS, REGION ENGINEER

December 9 2011
Scott E. Stitt, P.E.
 acting ENGINEER OF DESIGN AND ENVIRONMENT

December 9 2011
William R. Fies
 Interim DIRECTOR OF HIGHWAYS, CHIEF ENGINEER

**PRINTED BY THE AUTHORITY
 OF THE STATE OF ILLINOIS**

Rev. 1-17-12