



TRUCK DETOUR STAGE 1

DETOUR TRUCKS FROM EB PALATINE ROAD TO NB WOLF ROAD UTILIZING US 45 (MILWAUKEE AVE.)

DETOUR TRUCKS FROM NB WOLF ROAD TO WB PALATINE ROAD UTILIZING US 45 (MILWAUKEE AVE.)

DETOUR TRUCKS FROM WB PALATINE ROAD TO SB WOLF ROAD UTILIZING FRONTAGE ROAD TURNAROUND

LEGEND:

-  PROPOSED TRAFFIC CONTROL SIGN
-  TYPE III BARRICADE WITH A MINIMUM OF TWO (2) FLASHING WARNING LIGHTS

NOTES:


LOCATIONS OF SIGNS ARE APPROXIMATE. THE ENGINEER WILL ESTABLISH THE ACCEPTABLE LOCATIONS OF BARRICADES AND SIGNS.

CONTRACTOR TO MAINTAIN ACCESS TO PUBLIC AND PRIVATE DRIVEWAYS AT ALL TIMES DURING CONSTRUCTION.

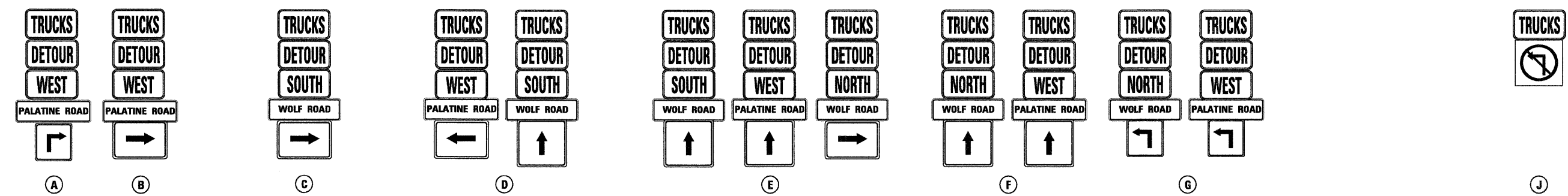
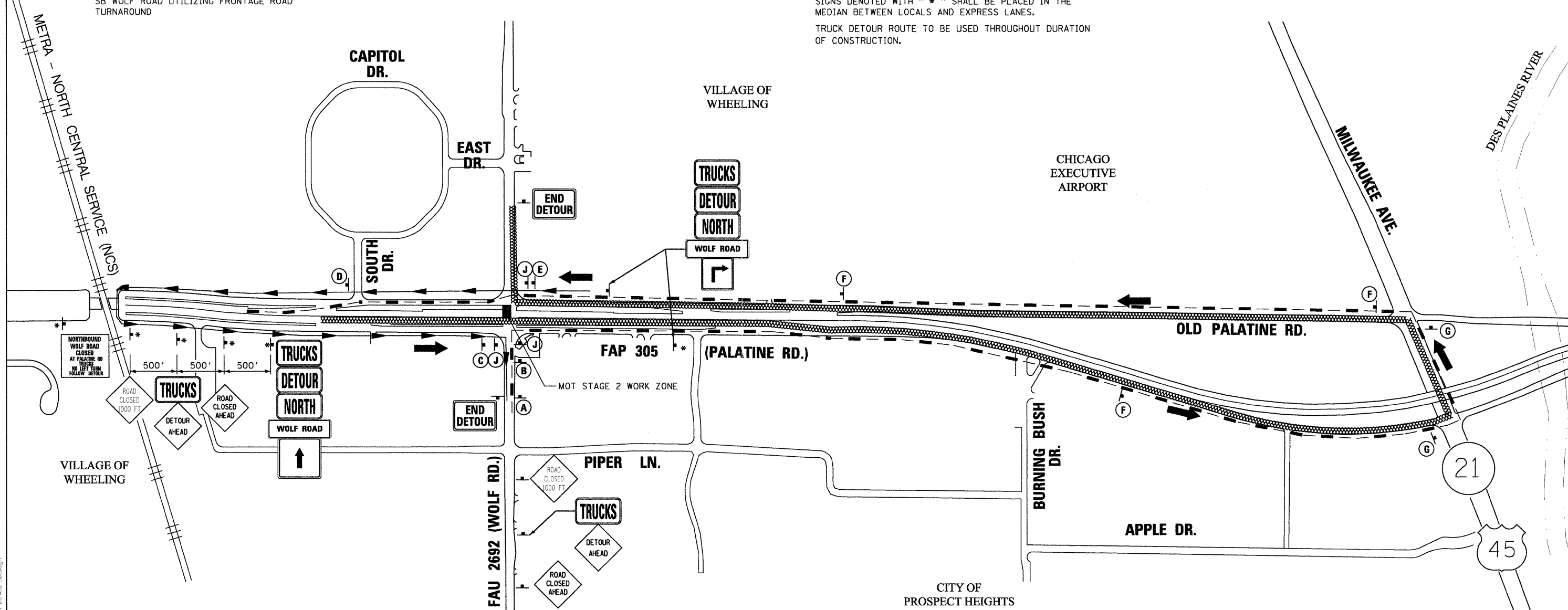
SIGNS DENOTED WITH " * " SHALL BE PLACED IN THE MEDIAN BETWEEN LOCALS AND EXPRESS LANES.

TRUCK DETOUR ROUTE TO BE USED THROUGHOUT DURATION OF CONSTRUCTION.

ADVANCED WARNING SIGNS:



PLACE 1000 FT BEFORE FIRST DETOUR SIGN



FILE NAME = G:\proj\east\2102185_009\CA00\CAD\1\Sh1\082\10160152-14-Detour-02.dgn

USER NAME = zpiemid	DESIGNED - DLP	REVISED -
PLOT SCALE = 50.00' / IN.	DRAWN - ENTRAN	REVISED -
PLOT DATE = 12/6/2011	CHECKED - TMH	REVISED -
	DATE - 10/28/11	REVISED -

**STATE OF ILLINOIS
DEPARTMENT OF TRANSPORTATION**

**WOLF ROAD OVER PALATINE ROAD
TRUCK DETOUR MOT STAGE 2**

SCALE: 50.00' / IN. SHEET NO. OF SHEETS STA. TO STA.

F.A.U. RTE. 2692	SECTION 1415B-1	COUNTY COOK	TOTAL SHEETS 72	SHEET NO. 18
CONTRACT NO. 60M52				
FED. ROAD DIST. NO. 1 ILLINOIS FED. AID PROJECT				