





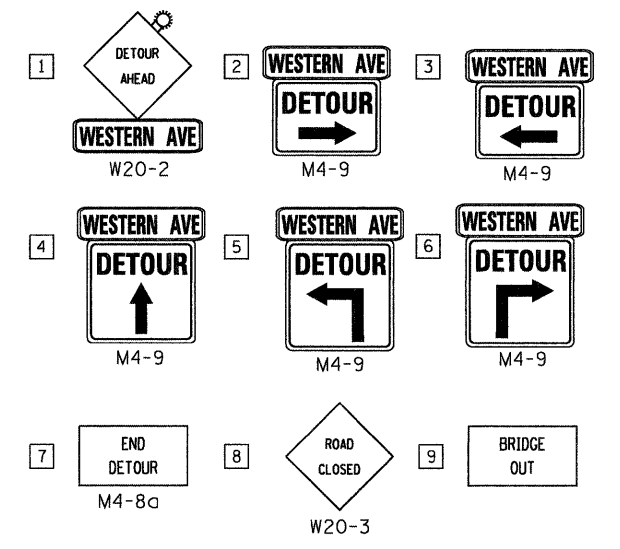
- LEGEND:**
-  PROPOSED TRAFFIC CONTROL SIGN
 -  TYPE III BARRICADE WITH A MINIMUM OF TWO (2) FLASHING WARNING LIGHTS
 -  DETOUR ROUTE
 -  MUNICIPALITY BOUNDARY LIMITS

NOTES:

LOCATIONS OF SIGNS ARE APPROXIMATE, THE ENGINEER WILL ESTABLISH THE ACCEPTABLE LOCATIONS OF BARRICADES AND SIGNS.

CONTRACTOR TO MAINTAIN ACCESS TO PUBLIC AND PRIVATE DRIVEWAYS AT ALL TIMES DURING CONSTRUCTION.

DETOUR TO BE PAID FOR AS "TRAFFIC CONTROL AND PROTECTION, SPECIAL"



FILE NAME: g:\projects\2102165_000\lead\civil\amt\002\0160M78-08sh-t-detour.dgn



| | | |
|----------------------------|-----------------|-----------|
| USER NAME = zpiend | DESIGNED - DJB | REVISED - |
| PLOT SCALE = 500.00' / IN. | DRAWN - ENTRAN | REVISED - |
| PLOT DATE = 12/5/2011 | CHECKED - TMH | REVISED - |
| | DATE - 10/28/11 | REVISED - |

**STATE OF ILLINOIS
DEPARTMENT OF TRANSPORTATION**

**WESTERN AVENUE OVER BUTTERFIELD CREEK
DETOUR PLAN**

SCALE: 500.00' / IN. SHEET NO. OF SHEETS STA. TO STA.

| | | | | |
|---|----------------|-------------|-----------------|-------------|
| F.A.U. RTE. 2845 | SECTION 0505-B | COUNTY COOK | TOTAL SHEETS 52 | SHEET NO. 9 |
| CONTRACT NO. 60M78 | | | | |
| FED. ROAD DIST. NO. 1 ILLINOIS FED. AID PROJECT | | | | |