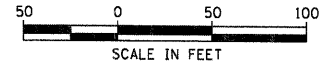
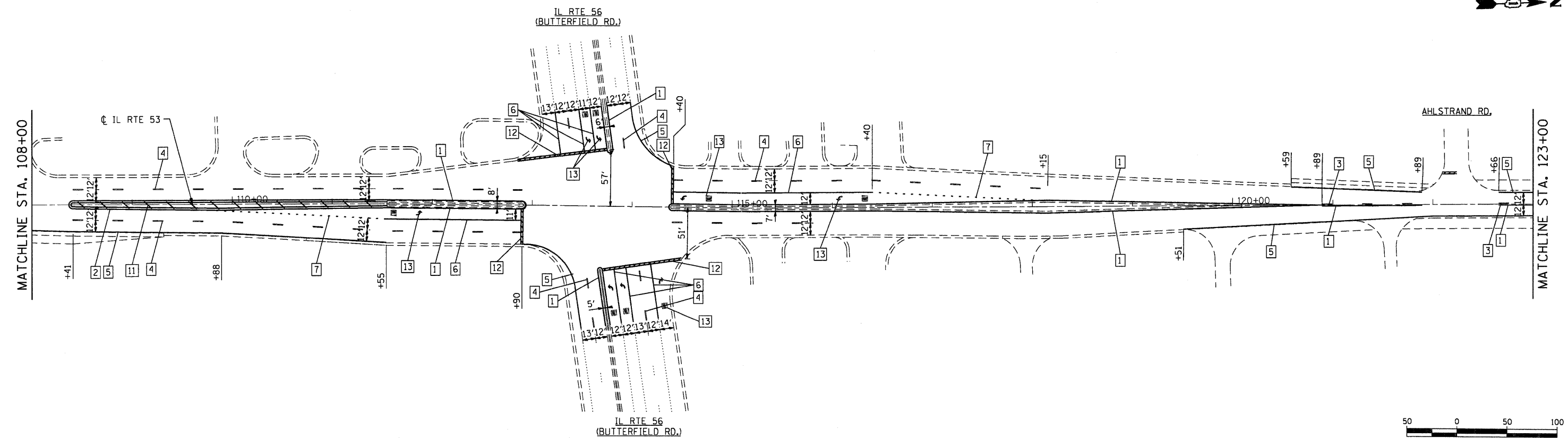
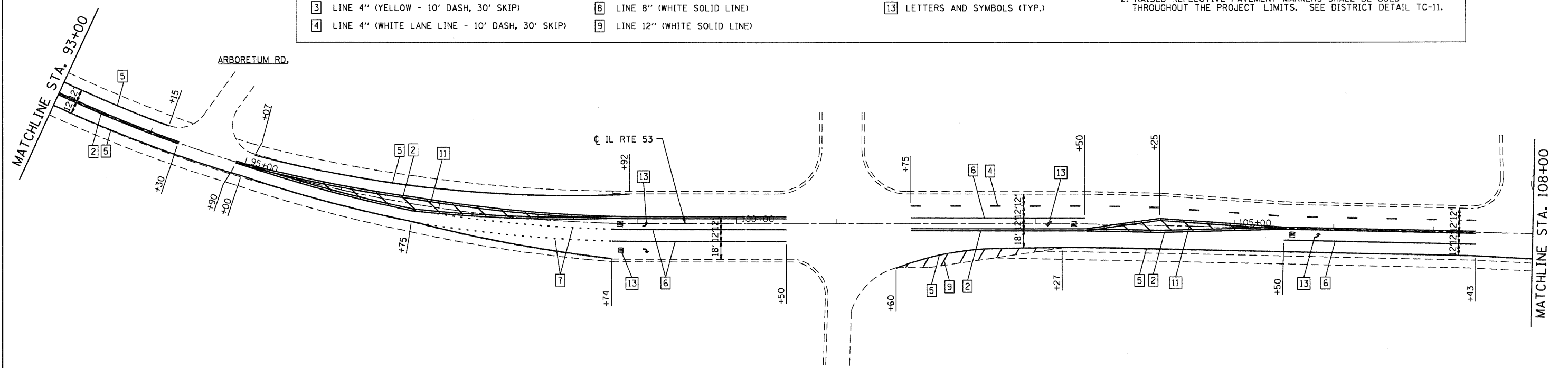


- LEGEND**
- |  |  |                                    |
|--|--|------------------------------------|
| 1 LINE 4" (YELLOW SOLID LINE)                    | 5 LINE 4" (WHITE SOLID LINE)                   | 10 LINE 12" (WHITE DIAGONAL LINE)  |
| 2 LINE 4" (DOUBLE YELLOW SOLID LINES)            | 6 LINE 6" (WHITE SOLID LINE)                   | 11 LINE 12" (YELLOW DIAGONAL LINE) |
| 3 LINE 4" (YELLOW - 10' DASH, 30' SKIP)          | 7 LINE 6" (WHITE LANE LINE - 2' DASH, 6' SKIP) | 12 LINE 24" (WHITE SOLID LINE)     |
| 4 LINE 4" (WHITE LANE LINE - 10' DASH, 30' SKIP) | 8 LINE 8" (WHITE SOLID LINE)                   | 13 LETTERS AND SYMBOLS (TYP.)      |
|  | 9 LINE 12" (WHITE SOLID LINE)                  |                                    |

- NOTES:**
- ALL PAVEMENT MARKINGS SHALL BE THERMOPLASTIC UNLESS OTHERWISE SPECIFIED.
  - RAISED REFLECTIVE PAVEMENT MARKERS SHALL BE USED THROUGHOUT THE PROJECT LIMITS. SEE DISTRICT DETAIL TC-11.



COMPANY NAME: HRGreen.com  
 PROJECT CONTACT: #PROJECT\_CONTACT1  
 CLIENT: #CLIENT1  
 DATE PLOTTED: 10/25/2011 6:22:56 PM  
 FILE NAME: 86100196.06-pm-04.dgn  
 PLOT DRIVER: pdfplot  
 STANDARD: Trans.tbl



USER NAME = SPernal	DESIGNED - J. ROITBURD	REVISED -
PLOT SCALE = 1" = 50'	DRAWN - R. BEST	REVISED -
PLOT DATE = 10/25/2011	CHECKED - T. HAMILTON	REVISED -
	DATE - 10/25/11	REVISED -

**STATE OF ILLINOIS  
 DEPARTMENT OF TRANSPORTATION**

<b>PAVEMENT MARKING PLAN</b>			
<b>ILLINOIS ROUTE 53 (WARRENVILLE RD. TO IL RTE. 38)</b>			
SCALE: 1" = 50'	SHEET NO. 4 OF 7 SHEETS	STA. 93+00	TO STA. 123+00

F.A.P. RTE.	SECTION	COUNTY	TOTAL SHEETS	SHEET NO.
870	534X-RS-5	DUPAGE	35	16
FED. ROAD DIST. NO.			CONTRACT NO. 60N43	
ILLINOIS FED. AID PROJECT				