

1-20-2012 LETTING ITEM 108

ROUTE	SECTION	COUNTY	TOTAL SHEETS	SHEET NUMBER
VARIOUS	2011-062-I	WILL & COOK	* 22	1

FOR INDEX OF SHEETS SEE SHEET 2

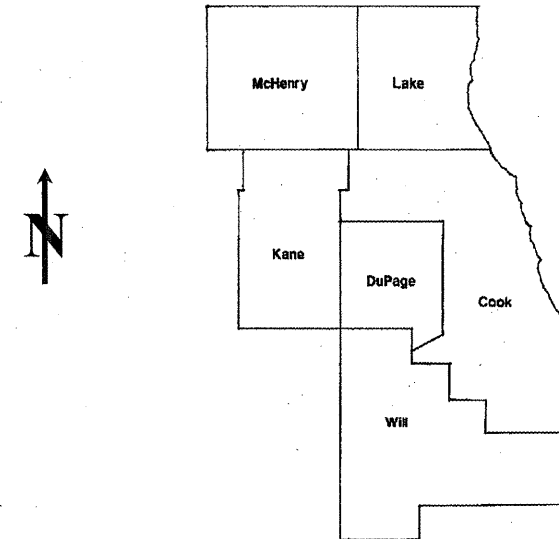
**STATE OF ILLINOIS
DEPARTMENT OF
TRANSPORTATION
DIVISION OF HIGHWAYS
DISTRICT ONE
PROPOSED HIGHWAY PLANS**

**VARIOUS ROUTES
VARIOUS LOCATIONS
SECTION 2011-062-I
BRIDGE WASHING & DEBRIS REMOVAL
WILL & COOK COUNTY
C-91-618-11**

CONTRACT NO: 60P81

* 22 + 1 = 23

D-91-618-11



LOCATION OF IMPROVEMENT INDICATED THUS:

**IMPROVEMENTS ARE LOCATED IN THE
CITIES OF CHICAGO & JOLIET, AND IN
THE VILLAGE OF WORTH**

- 1) SN 016-0133: I-90/94 (KENNEDY EXPY) OVER ASHLAND AVENUE
- 2) SN 016-0121: I-90/94 (KENNEDY EXPY) OVER KEDZIE AVENUE & BELMONT AVENUE
SE BOUND & REVERSIBLE BOUND LANES
- 3) SN 016-0122: I-90/94 (KENNEDY EXPY) OVER KEDZIE AVENUE & BELMONT AVENUE
NW BOUND LANES
- 4) SN 016-2405: SWS METRA OVER IL-43 & 111TH STREET
- 5) SN 099-9904: US-6 (MCDONOUGH STREET) OVER DES PLAINES RIVER
- 6) SN 099-0101: US-30 WB (CASS STREET) OVER DES PLAINES RIVER
- 7) SN 099-0239: JACKSON STREET OVER DES PLAINES RIVER
- 8) SN 099-0166: US-30 EB (JEFFERSON STREET) OVER DES PLAINES RIVER
- 9) SN 099-9903: BRANDON ROAD OVER DES PLAINES RIVER

**STATE OF ILLINOIS
DEPARTMENT OF TRANSPORTATION
DIVISION OF HIGHWAYS**

SUBMITTED: OCTOBER 28 2011

Diana M. O'Keefe
DEPUTY DIRECTOR OF HIGHWAYS, REGION ENGINEER

December 9 2011
Scott E. Still, P.E.
ENGINEER OF DESIGN AND ENVIRONMENT

December 9 2011
William R. Freyler
INTERIM DIRECTOR, DIVISION OF HIGHWAYS

**PRINTED BY THE AUTHORITY
OF THE STATE OF ILLINOIS**

J.U.L.I.E.: JOINT UTILITY LOCATION
INFORMATION FOR EXCAVATION
(800) 892-0123

C.U.A.N.
CHICAGO UTILITY ALERT NETWORK
(312)744-7000

CONTRACT NO. 60P81

FOR LOCATION MAPS SEE SHEETS 4-7

DISTRICT ONE - DESIGN - PLAN PREPARATION
ISSAM RAYYAN / ROBERT BORO (847)-705-4178

ROUTE	SECTION	COUNTY	TOTAL SHEETS	SHEET NUMBER
VARIOUS	2011-062-I	WILL & COOK	22	2

INDEX OF SHEETS

1	TITLE SHEET
2	INDEX OF SHEETS, STATE STANDARDS AND GENERAL NOTES
2A	GENERAL NOTES
3	SUMMARY OF QUANTITIES
4 - 7	LOCATION MAPS
8 - 10	BRIDGE PLANS LOCATION 1 (SN 016-0133)
11 - 15	BRIDGE PLANS LOCATION 2 (SN 016-0121) & LOCATION 3 (SN 016-0122)
16	BRIDGE PLANS LOCATION 4 (SN 016-2405)
17	BRIDGE PLANS LOCATION 5 (SN 099-9904)
18	BRIDGE PLANS LOCATION 6 (SN 099-0101)
19	BRIDGE PLANS LOCATION 7 (SN 099-0239)
20	BRIDGE PLANS LOCATION 8 (SN 099-0166)
21	BRIDGE PLANS LOCATION 9 (SN 099-9903)
22	ARTERIAL ROAD INFORMATION SIGN (TC-22)

STATE STANDARDS

- 701301-04 LANE CLOSURE, 2L, 2W, SHORT TIME OPERATIONS
- 701501-06 URBAN LANE CLOSURE, 2L, 2W, UNDIVIDED
- 701601-07 URBAN LANE CLOSURE, MULTILANE, 1W OR 2W WITH NONTRAVERSABLE MEDIAN
- 701606-08 URBAN LANE CLOSURE, MULTILANE, 2W WITH MOUNTABLE MEDIAN
- 701901-02 TRAFFIC CONTROL DEVICES

CONTRACTOR TO COORDINATE WITH ILLINOIS DEPARTMENT OF TRANSPORTATION BUREAU OF LAND ACQUISITION, PROPERTY MANAGEMENT SECTION, MIKE CULLIAN AT (847) 705-4280 AT LEAST 14 DAYS PRIOR TO BEGINNING WORK.

GENERAL NOTES

CONTRACT NO: 60P81

BEFORE STARTING ANY EXCAVATION, THE CONTRACTOR SHALL CALL "JULIE" (JOINT UTILITY LOCATION INFORMATION FOR EXCAVATION) AT 800-892-0123 OR 811 OR "CUAN" (CHICAGO UTILITY ALERT NETWORK) AT 312-744-7000 FOR FIELD LOCATIONS OF BURIED ELECTRIC, TELEPHONE & GAS FACILITIES. (48 HOURS NOTIFICATION REQUIRED)

THE CONSTRUCTOR SHALL COORDINATE CONSTRUCTION ACTIVITIES WITH UTILITY COMPANIES, THE CITIES OF CHICAGO AND JOLIET, AND THE VILLAGE OF WORTH.

THE CONTRACTOR WILL NOT BE ALLOWED TO SET UP A YARD OR FIELD OFFICE ON STATE OR TOLLWAY PROPERTY WITHOUT WRITTEN PERMISSION FROM THE DEPARTMENT.

THE CONTRACTOR SHALL CONTACT THE DISTRICT ONE TRAFFIC CONTROL SUPERVISOR AT (847) 705-4470 FOR ARTERIALS A MINIMUM OF 72 HOURS IN ADVANCE OF BEGINNING WORK.

IT SHALL BE THE CONTRACTORS' RESPONSIBILITY TO VERIFY ALL DIMENSIONS & CONDITIONS EXISTING IN THE FIELD PRIOR TO CONSTRUCTION & ORDERING OF MATERIAL.

THE CONTRACTOR SHALL BE REQUIRED TO PROVIDE ACCESS TO ABUTTING PROPERTY AT ALL TIMES DURING THE CONSTRUCTION OF THIS PROJECT.

DO NOT SCALE PLANS FOR CONSTRUCTION DIMENSIONS.

CONTRACTOR SHALL REMOVE OR FIRMLY ATTACH ANY TRAFFIC CONTROL DEVICES TO THE BASCULE BRIDGE DECK THROUGHOUT THE DURATION OF THE IMPROVEMENT, SO THEY WILL NOT FALL OFF THE DECK WHEN THE BRIDGE SPANS ARE RAISED.

THESE PLANS HAVE BEEN PREPARED FROM NOTES RECEIVED FROM THE BUREAU OF MAINTENANCE, BRIDGE INSPECTORS.

CONTRACTOR SHALL PROVIDE SAFE TEMPORARY ACCESS TO THE TENDER HOUSES THROUGHOUT CONSTRUCTION PERIOD.

ILLINOIS DEPARTMENT OF
TRANSPORTATION

INDEX OF SHEETS
STATE STANDARDS
GENERAL NOTES

ROUTE	SECTION	COUNTY	TOTAL SHEETS	SHEET NUMBER
VARIOUS	2011-062-I	WILL & COOK	22	2A

CONTRACT NO: 60P81

GENERAL NOTES (CONT.)

THE CONTRACTOR SHALL OBTAIN COAST GUARD APPROVAL TO OCCUPY NAVIGABLE WATERS, IF REQUIRED, FOR THE PROPOSED WORK. A WORK PLAN SHALL BE PREPARED BY THE CONTRACTOR, REVIEWED AND APPROVED BY THE ENGINEER AND BE SUBMITTED BY THE ENGINEER TO THE COAST GUARD AT THE

BRIDGE ADMINISTRATOR
 US COAST GUARD
 EIGHTH COAST GUARD DISTRICT
 1222 SPRUCE ST
 ST. LOUIS, MO 63103-2832
Roger Wiebesch (314)269-2378

THE CONTRACTOR SHALL COORDINATE WORK ACTIVITIES WITH THE US ARMY CORPS OF ENGINEERS WHEN WORKING AT LOCATION 9 (BRANDON RD. O VER DES PLAINES RIVER)

THE CONTRACTOR SHALL COORDINATE WORK ACTIVITIES WITH THE MOVABLE BRIDGE TECHNICIAN FOR EACH MOVABLE BRIDGE WASHING.

<p>ILLINOIS DEPARTMENT OF TRANSPORTATION</p> <p>INDEX OF SHEETS STATE STANDARDS GENERAL NOTES</p>
--

ROUTE	SECTION	COUNTY	TOTAL SHEETS	SHEET NUMBER
VARIOUS	2011-062-I	WILL & COOK	22	3

CONTRACT NO. 60P81

CONSTRUCTION TYPE CODE 0014

COOK COUNTY

WILL COUNTY

CODE NO.	ITEM	UNIT	TOTAL QUANTITIES	LOC 1: 016-0133	LOC 2: 016-0121	LOC 3: 016-0122	LOC 4: 016-2405	LOC 5: 099-9904	LOC 6: 099-0101	LOC 7: 099-0239	LOC 8: 099-0166	LOC 9: 099-9903
59200101	BRIDGE WASHING NO. 1	EACH	1	1								
59200102	BRIDGE WASHING NO. 2	EACH	1		1							
59200103	BRIDGE WASHING NO. 3	EACH	1			1						
59200104	BRIDGE WASHING NO. 4	EACH	1				1					
59200105	BRIDGE WASHING NO. 5	EACH	1					1				
59200106	BRIDGE WASHING NO. 6	EACH	1						1			
59200107	BRIDGE WASHING NO. 7	EACH	1							1		
59200108	BRIDGE WASHING NO. 8	EACH	1								1	
59200109	BRIDGE WASHING NO.9	EACH	1									1
67100100	MOBILIZATION	L SUM	1	0.12	0.11	0.11	0.11	0.11	0.11	0.11	0.11	0.11
70102620	TRAFFIC CONTROL AND PROTECTION, STANDARD 701501	L SUM	1					0.34		0.33		0.33
70102625	TRAFFIC CONTROL AND PROTECTION, STANDARD 701606	L SUM	1	0.5			0.5					
70102630	TRAFFIC CONTROL AND PROTECTION, STANDARD 701601	L SUM	1		0.17	0.17			0.33		0.33	
Z0015550	DEBRIS REMOVAL	CU YD	115	46	6	6	10					47
Z0030850	TEMPORARY INFORMATION SIGNING	SQ FT	359.8	51.4	25.7	25.7	51.4	51.4	25.7	51.4	25.7	51.4
Z0048665	RAILROAD PROTECTIVE LIABILITY INSURANCE	L SUM	1				1					

ILLINOIS DEPARTMENT OF
TRANSPORTATION
SUMMARY OF QUANTITIES

ROUTE	SECTION	COUNTY	TOTAL SHEETS	SHEET NUMBER
VARIOUS	2011-062-I	WILL & COOK	22	4

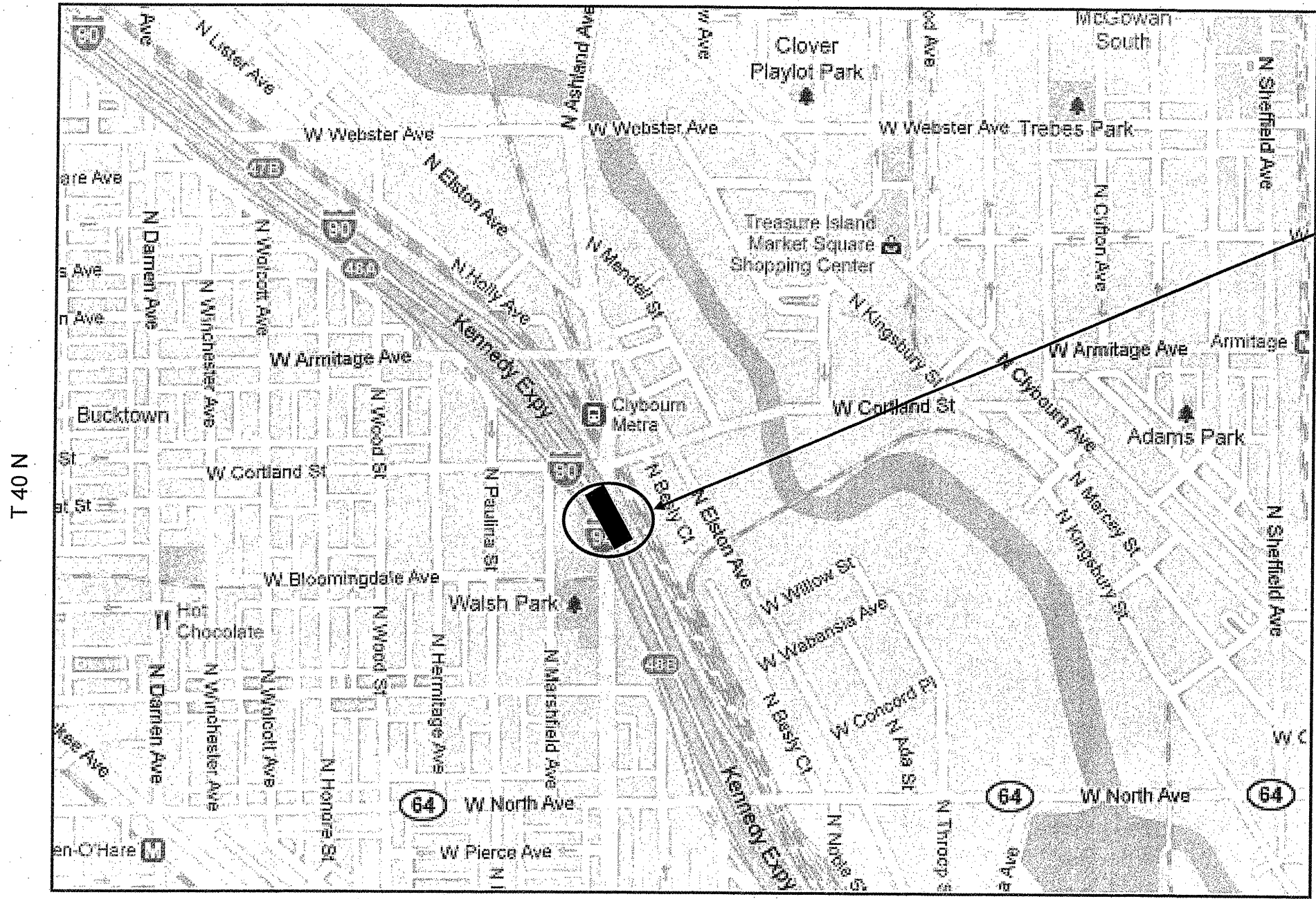
CONTRACT NO. 60P81

R 14 E

TRAFFIC DATA:

I-90/94 (KENNEDY EXPY)
 2009 ADT = 323,400
 POSTED SPEED LIMIT = 55 MPH

ASHLAND AVE.
 2010 ADT = 34,100
 POSTED SPEED LIMIT = 30 MPH



LOCATION 1
 SN 016-0133
 I-90/94 OVER ASHLAND AVENUE

T 40 N

LAKE VIEW TOWNSHIP

ILLINOIS DEPARTMENT OF
 TRANSPORTATION
 LOCATION MAP: STRUCTURE 1
 I-90/94 (KENNEDY EXPY)
 OVER ASHLAND AVENUE

ROUTE	SECTION	COUNTY	TOTAL SHEETS	SHEET NUMBER
VARIOUS	2011-062-I	WILL & COOK	22	5

CONTRACT NO. 60P81

R 13 E

TRAFFIC DATA:

KEDZIE AVE.

2010 ADT = 16,900
 POSTED SPEED LIMIT = 30 MPH

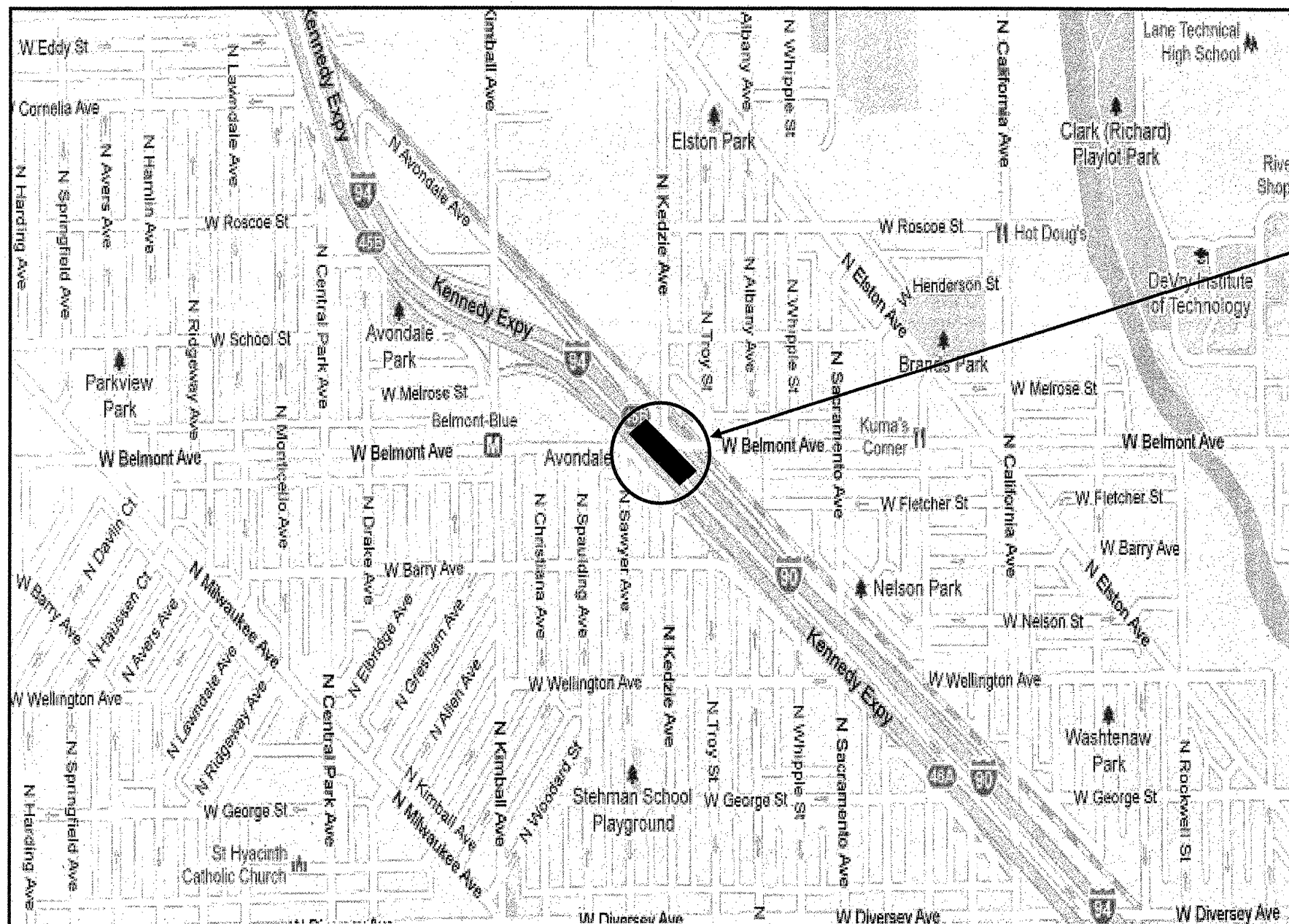
BELMONT AVE.

2010 ADT = 16,900
 POSTED SPEED LIMIT = 30 MPH

I-90/94 (KENNEDY EXPY)

2009 ADT = 157,000
 POSTED SPEED LIMIT = 55 MPH

T 40 N



LOCATION 2
 SN 016-0121
 (SE BOUND / REVERSIBLE)

LOCATION 3
 SN 016-0122
 (NW BOUND)

I-90/94 OVER KEDZIE AVENUE & BELMONT AVENUE

JEFFERSON TOWNSHIP

**ILLINOIS DEPARTMENT OF
 TRANSPORTATION**
 LOCATION MAP: STRUCTURES 2 & 3
 I-90/94 (KENNEDY EXPY) OVER KEDZIE AVENUE & BELMONT AVENUE

ROUTE	SECTION	COUNTY	TOTAL SHEETS	SHEET NUMBER
VARIOUS	2011-062-I	WILL & COOK	22	6

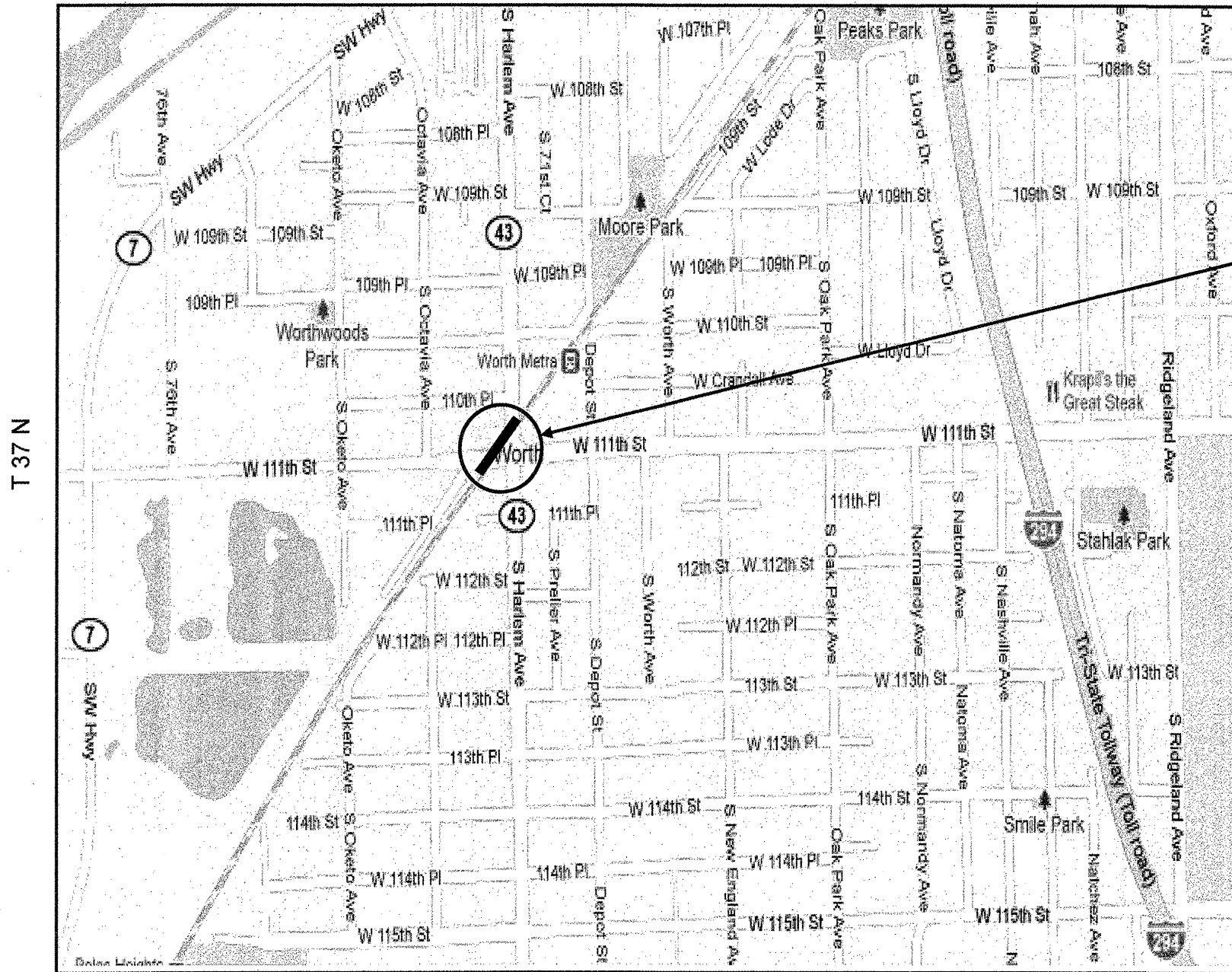
CONTRACT NO. 60P81

TRAFFIC DATA:

111TH STREET
 2009 ADT = 31,500
 POSTED SPEED LIMIT = 35 MPH

IL 43 (HARLEM AVENUE)
 2009 ADT = 35,300
 POSTED SPEED LIMIT = 35 MPH

R 13 E



LOCATION 4
 SN 016-2405
 SWS METRA OVER 111TH STREET &
 IL-43 (HARLEM AVENUE)

WORTH & PALOS TOWNSHIP

ILLINOIS DEPARTMENT OF
 TRANSPORTATION
 LOCATION MAP: STRUCTURE 4
 SOUTHWEST SERVICE METRA OVER
 IL 43 (HARLEM AVE) & 111TH STREET

ROUTE	SECTION	COUNTY	TOTAL SHEETS	SHEET NUMBER
VARIOUS	2011-062-1	WILL & COOK	22	7

CONTRACT NO. 60P81

TRAFFIC DATA:

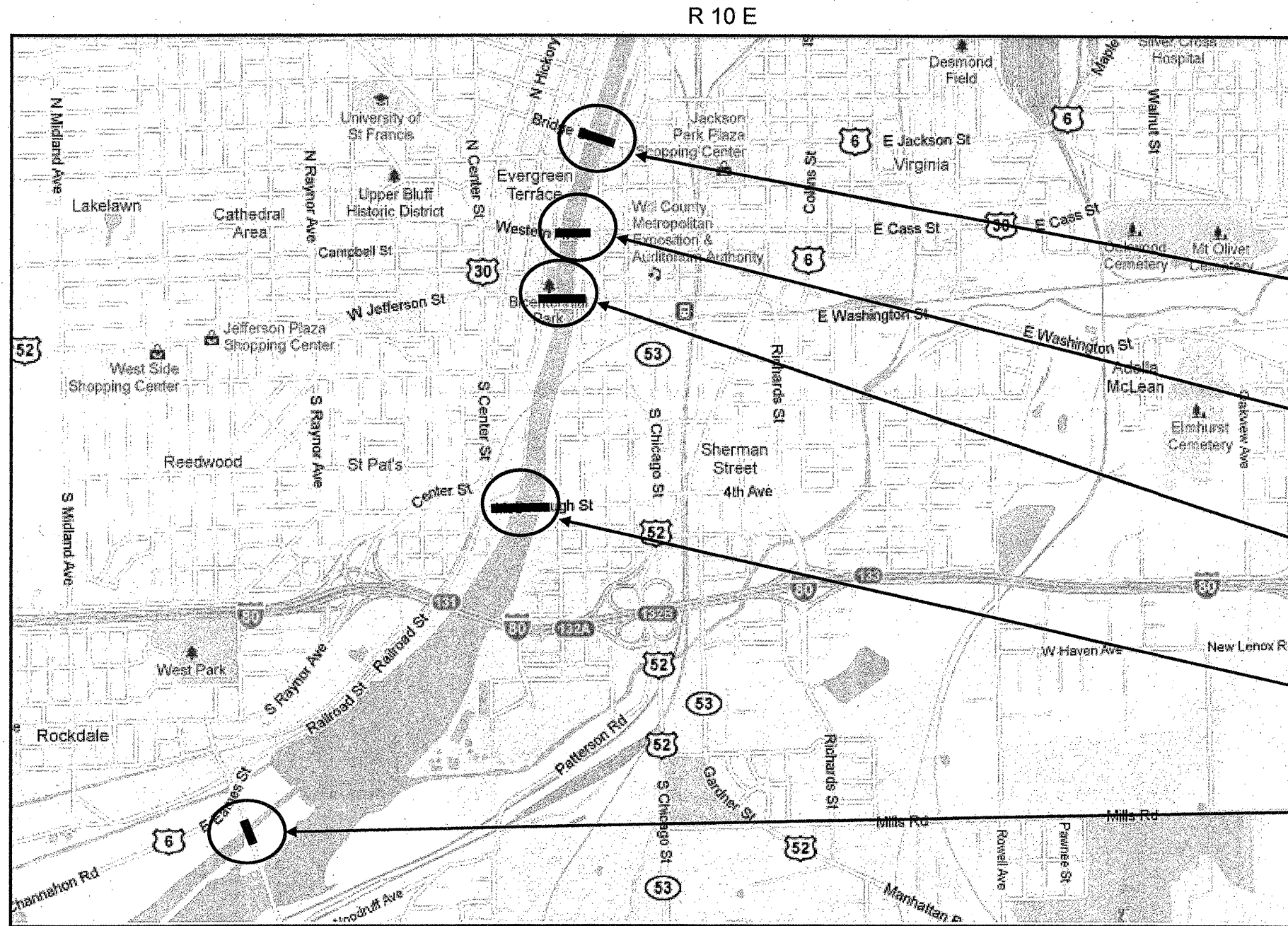
JACKSON ST
 2008 ADT = 3,450
 POSTED SPEED LIMIT = 30 MPH

US-30 WB (CASS ST)
 2009 ADT = 9,300
 POSTED SPEED LIMIT = 30 MPH

US-30 EB (JEFFERSON ST)
 2009 ADT = 9,000
 POSTED SPEED LIMIT = 30 MPH

US-6 (W MCDONOUGH ST)
 2009 ADT = 9,100
 POSTED SPEED LIMIT = 30 MPH

BRANDON RD
 2008 ADT = 6,100
 POSTED SPEED LIMIT = 35 MPH



LOCATION 7
 SN 099-0239
 JACKSON ST OVER DES
 PLAINES RIVER

LOCATION 6
 SN 099-0101
 US-30 WB (CASS ST) OVER
 DES PLAINES RIVER

LOCATION 8
 SN 099-0166
 US-30 EB (JEFFERSON ST)
 OVER DES PLAINES RIVER

LOCATION 5
 SN 099-9904
 US-6 (W MCDONOUGH ST)
 OVER DES PLAINES RIVER

LOCATION 9
 SN 099-9903
 BRANDON RD OVER DES
 PLAINES RIVER

JOLIET TOWNSHIP

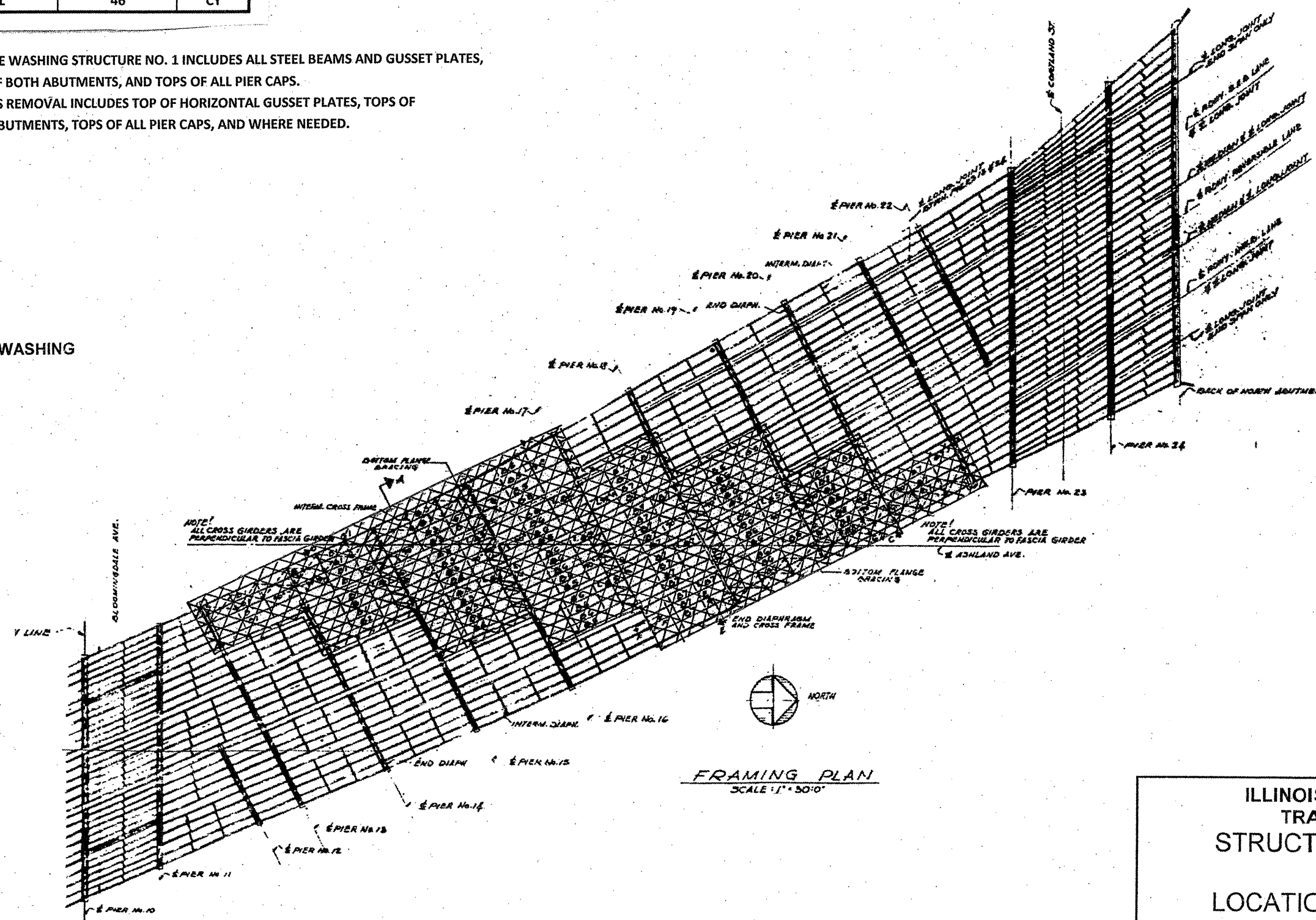
ILLINOIS DEPARTMENT OF
 TRANSPORTATION
 LOCATION MAP: STRUCTURES 5-9
 VARIOUS LOCATIONS

ROUTE	SECTION	COUNTY	TOTAL SHEETS	SHEET NUMBER
VARIOUS	2011-062-I	WILL & COOK	22	8

TOTAL BILL OF MATERIALS: SN 016-0133		
ITEM	QTY	UNIT
BRIDGE WASHING NO. 1	1	EACH
DEBRIS REMOVAL	46	CY

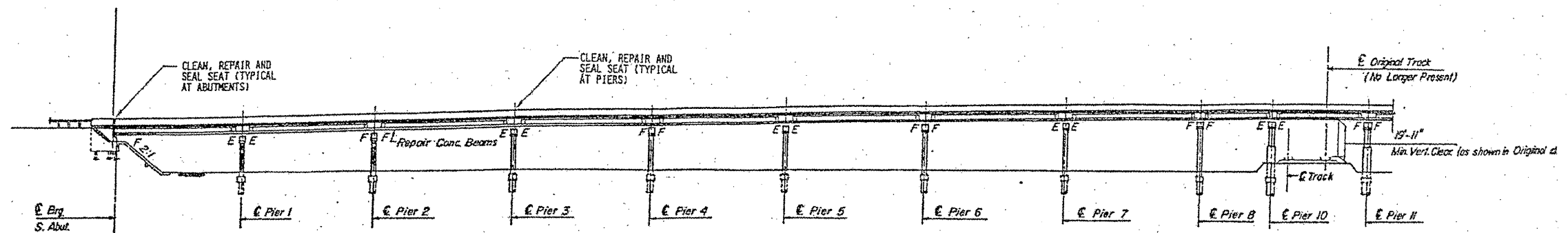
NOTE: --BRIDGE WASHING STRUCTURE NO. 1 INCLUDES ALL STEEL BEAMS AND GUSSET PLATES, TOPS OF BOTH ABUTMENTS, AND TOPS OF ALL PIER CAPS.
 --DEBRIS REMOVAL INCLUDES TOP OF HORIZONTAL GUSSET PLATES, TOPS OF BOTH ABUTMENTS, TOPS OF ALL PIER CAPS, AND WHERE NEEDED.

 BRIDGE WASHING

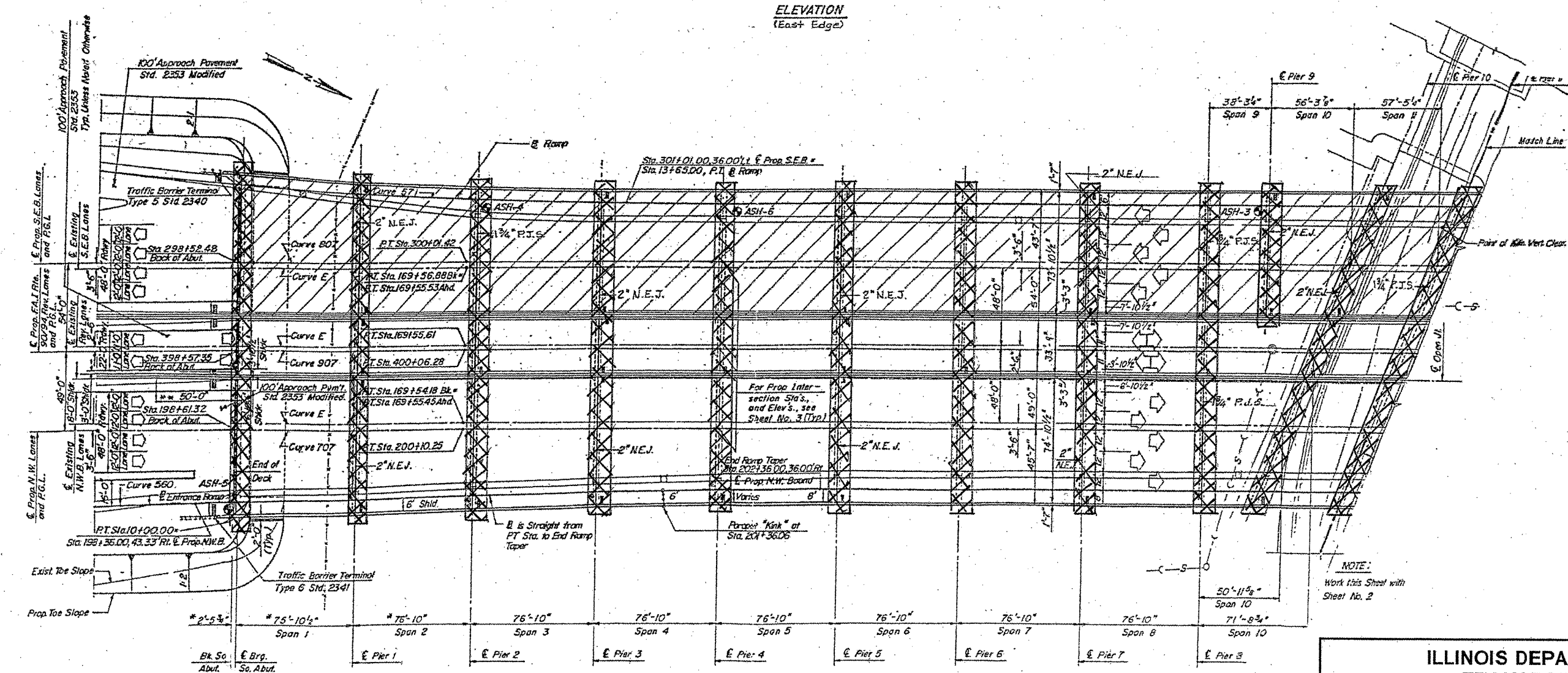


ILLINOIS DEPARTMENT OF
 TRANSPORTATION
 STRUCTURE PLAN 1 OF 3
 LOCATION 1: SN 016-0133
 I-90/94 (JFK) OVER ASHLAND AVE.

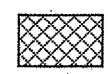
ROUTE VARIOUS	SECTION 2011-062-I	COUNTY WILL & COOK	TOTAL SHEETS 22	SHEET NUMBER 9
------------------	-----------------------	-----------------------	--------------------	-------------------



ELEVATION
(East Edge)



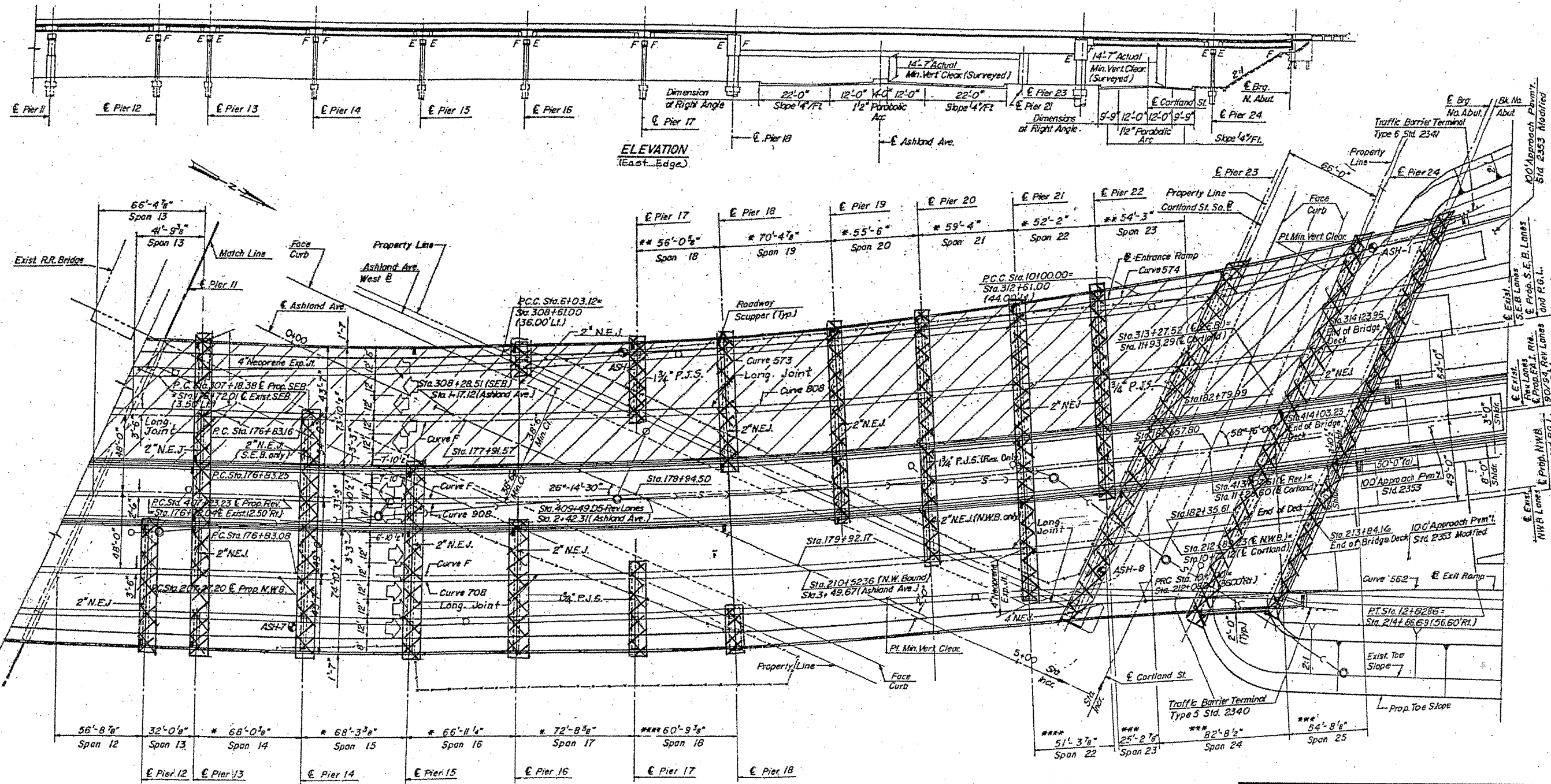
PLAN

 DEBRIS REMOVAL

ILLINOIS DEPARTMENT OF
TRANSPORTATION
STRUCTURE PLAN 2 OF 3

LOCATION 1: SN 016-0133
I-90/94 (JFK) OVER ASHLAND AVE.

ROUTE	SECTION	COUNTY	TOTAL SHEETS	SHEET NUMBER
VARIOUS	2011-062-1	WILL & COOK	22	10



PLAN

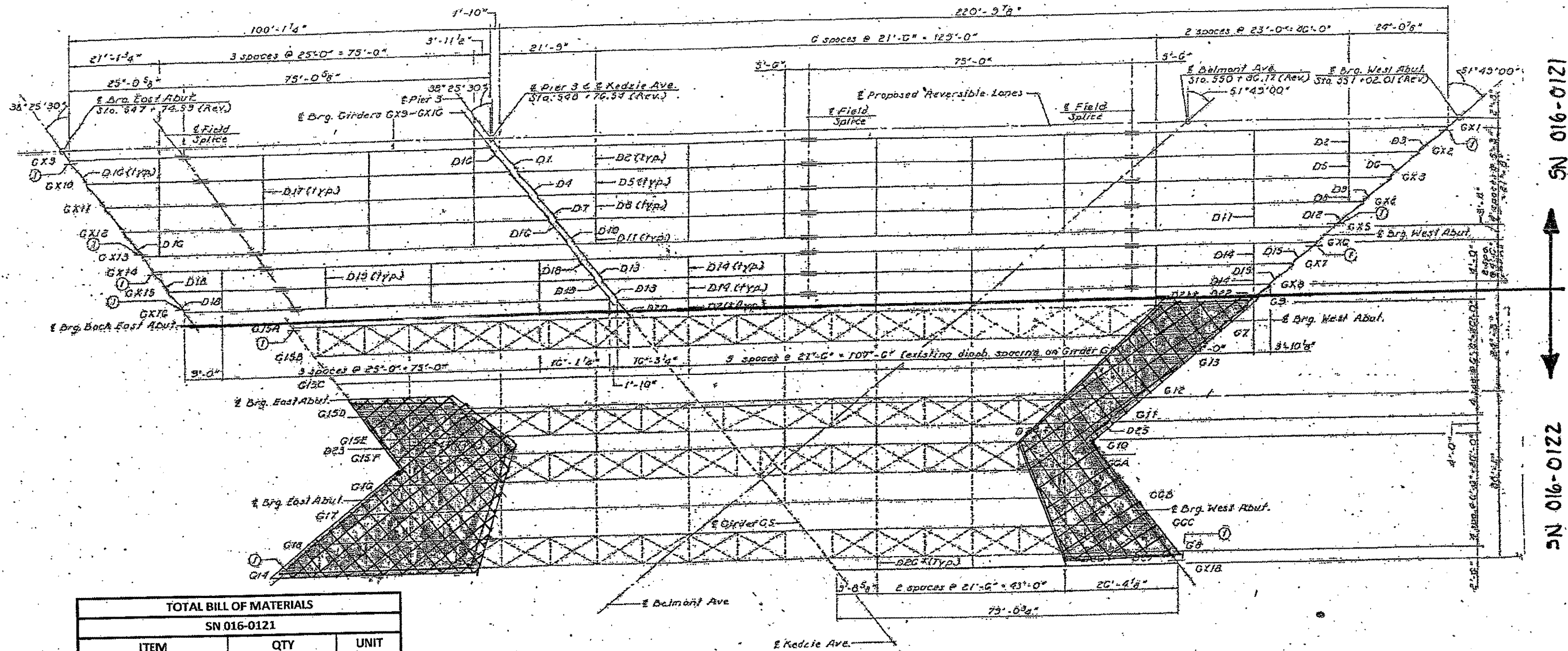
 DEBRIS REMOVAL

ILLINOIS DEPARTMENT OF
TRANSPORTATION
STRUCTURE PLAN 3 OF 3
LOCATION 1: SN 016-0133
I-90/94 (JFK) OVER ASHLAND AVE.

ROUTE	SECTION	COUNTY	TOTAL SHEETS	SHEET NUMBER
VARIOUS	2011-062-1	WILL & COOK	22	11



LOCATION OF BIRD NETTING TO BE REMOVED & REINSTALLED FOR CLEANING ACCESS



SN 016-0121
SN 016-0122

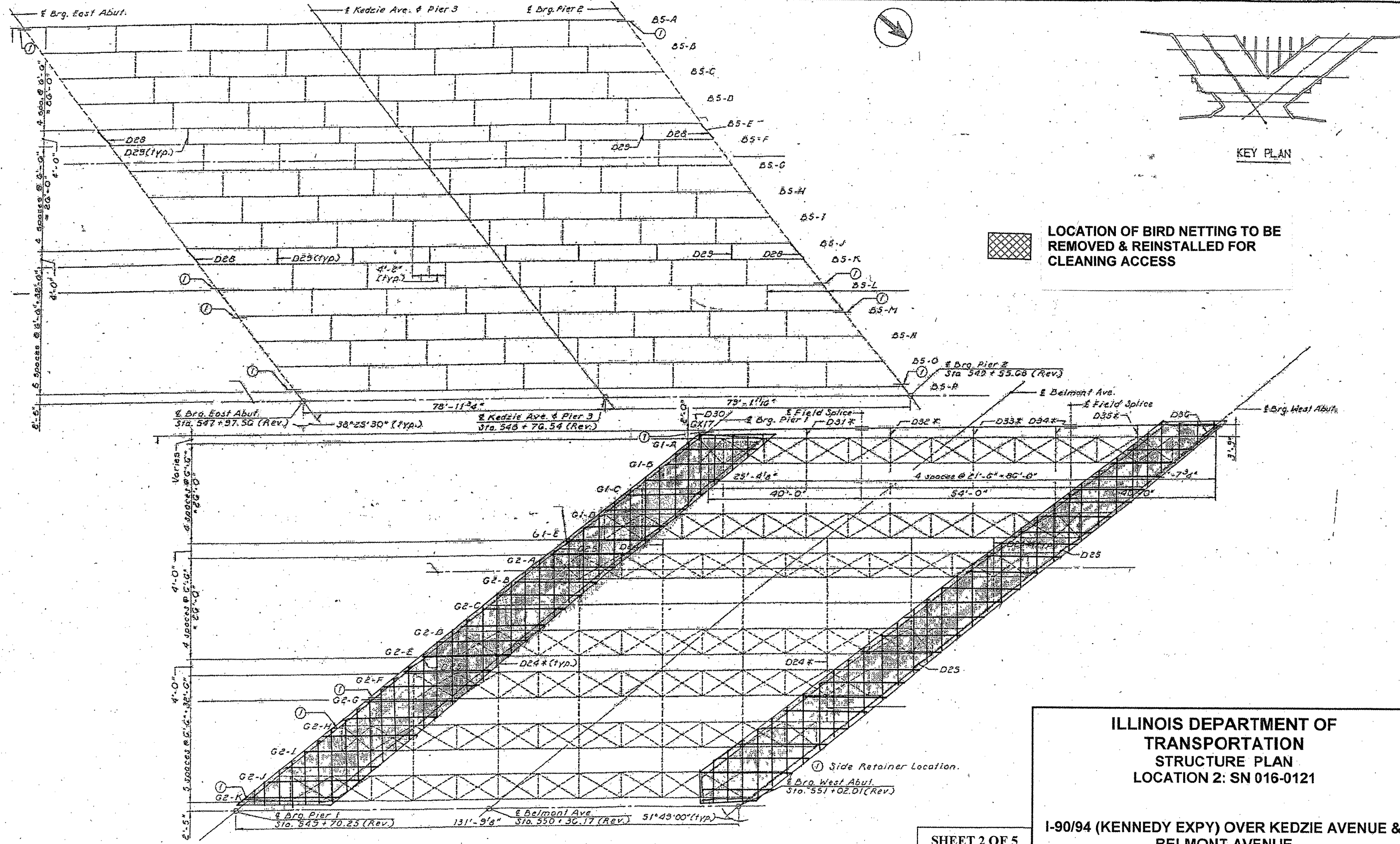
TOTAL BILL OF MATERIALS		
SN 016-0121		
ITEM	QTY	UNIT
BRIDGE WASHING NO. 2	1	EACH
DEBRIS REMOVAL	6	CY
SN 016-0122		
ITEM	QTY	UNIT
BRIDGE WASHING NO. 3	1	EACH
DEBRIS REMOVAL	6	CY

NOTE: --BRIDGE WASHING STRUCTURES NO. 2 & 3 INCLUDES ALL STEEL BEAMS, TOPS OF ALL PIER CAPS, AND TOPS OF ALL ABUTMENT CAPS.
 --DEBRIS REMOVAL INCLUDES REMOVAL & REINSTALLATION OF PIGEON NETTING AND REMOVING DEBRIS FROM TOPS OF ALL BOTTOM FLANGES AND GUSSET PLATES, TOPS OF ALL PIER CAPS, TOPS OF ALL ABUTMENT CAPS, AND WHERE NEEDED.
 --ANY DAMAGE TO EXISTING NETTING SHALL BE REPLACED AT EXPENSE OF CONTRACTOR.

ILLINOIS DEPARTMENT OF TRANSPORTATION
 STRUCTURE PLAN
 LOCATION 2: SN 016-0121
 LOCATION 3: 016-0122
 I-90/94 (KENNEDY EXPY) OVER KEDZIE AVENUE & BELMONT AVENUE

SHEET 1 OF 5

ROUTE	SECTION	COUNTY	TOTAL SHEETS	SHEET NUMBER
VARIOUS	2011-062-1	WILL & COOK	22	12

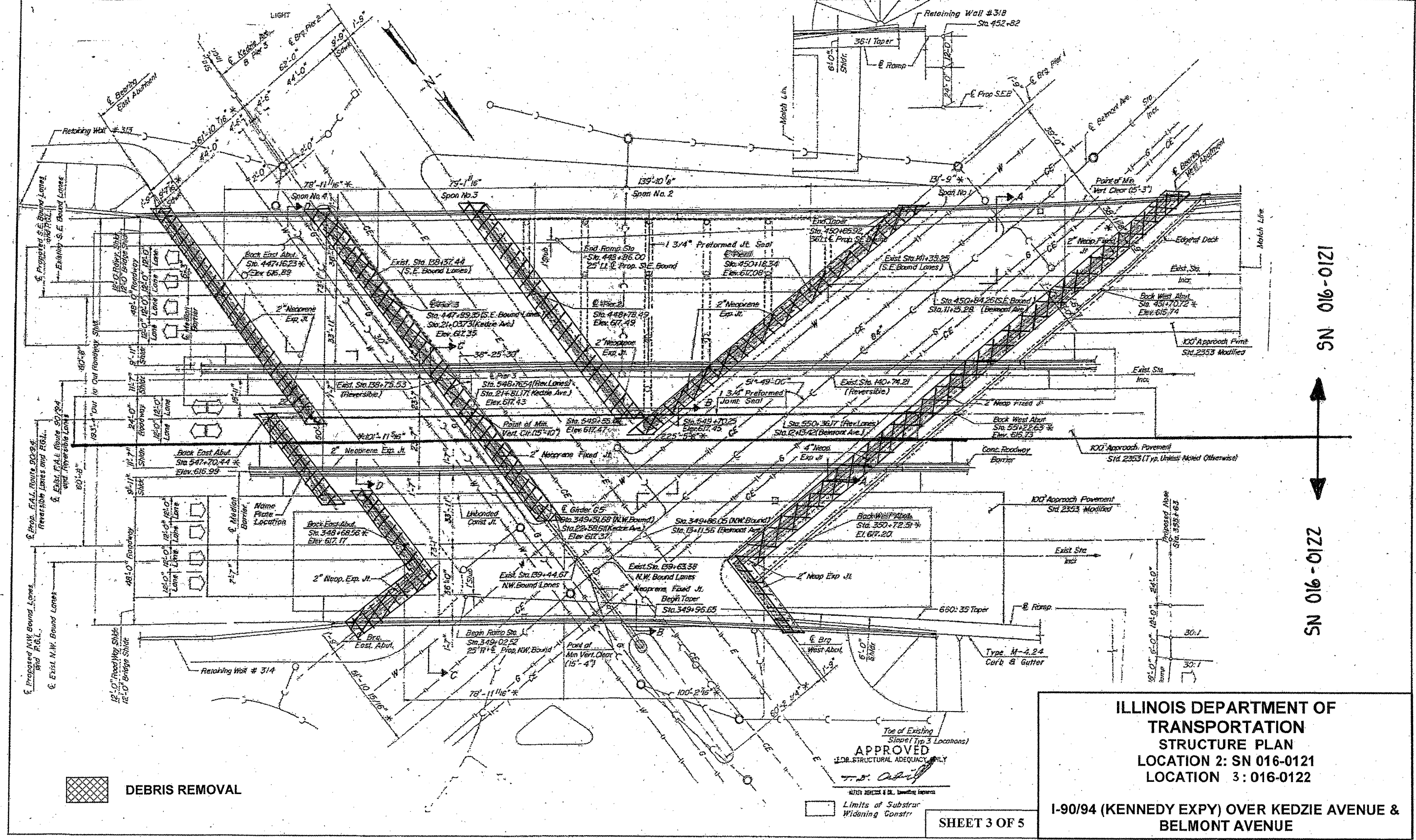


ILLINOIS DEPARTMENT OF
TRANSPORTATION
STRUCTURE PLAN
LOCATION 2: SN 016-0121

I-90/94 (KENNEDY EXPY) OVER KEDZIE AVENUE &
BELMONT AVENUE

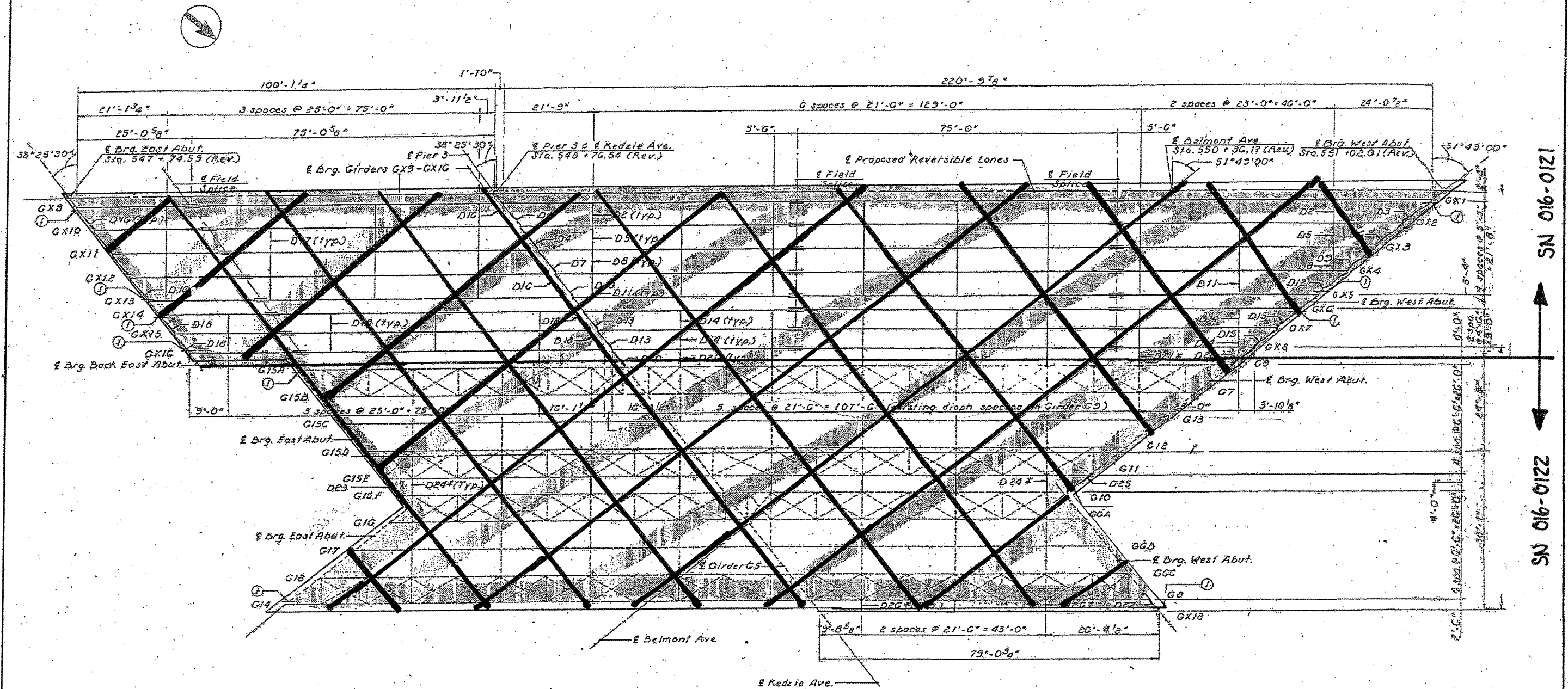
SHEET 2 OF 5

ROUTE	SECTION	COUNTY	TOTAL SHEETS	SHEET NUMBER
VARIOUS	2011-062-I	WILL & COOK	22	13



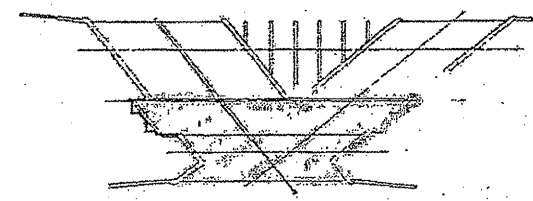
ILLINOIS DEPARTMENT OF
 TRANSPORTATION
 STRUCTURE PLAN
 LOCATION 2: SN 016-0121
 LOCATION 3: 016-0122
 I-90/94 (KENNEDY EXPY) OVER KEDZIE AVENUE &
 BELMONT AVENUE

ROUTE	SECTION	COUNTY	TOTAL SHEETS	SHEET NUMBER
VARIOUS	2011-062-I	WILL & COOK	22	14



1210-910 NS
 2210-910 NS

BRIDGE WASHING



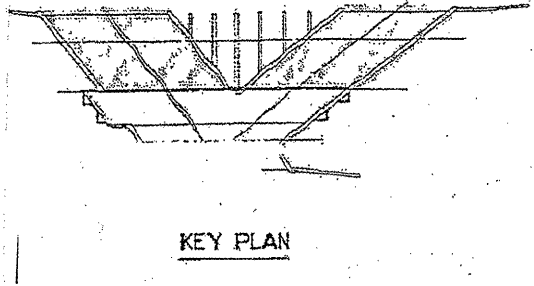
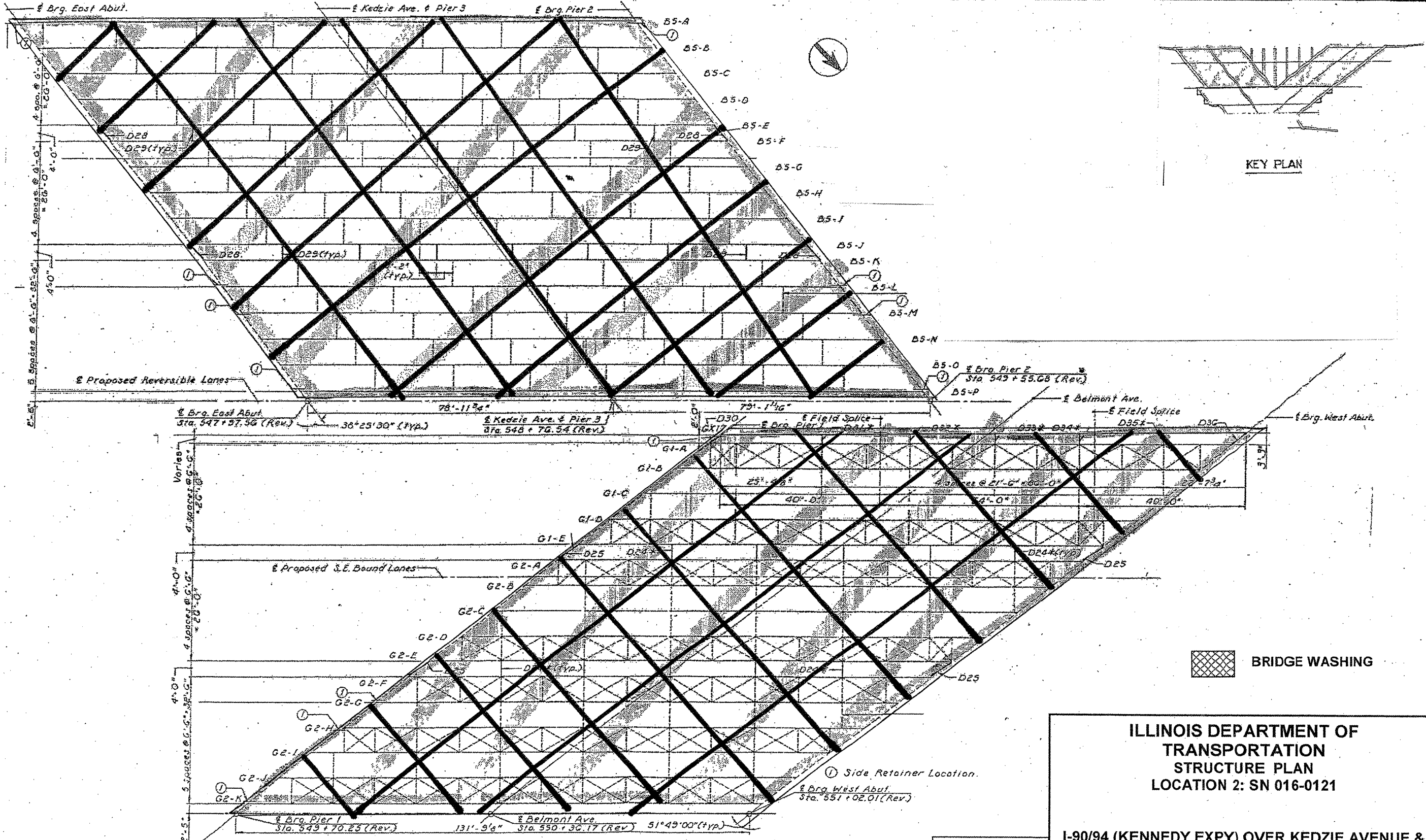
KEY PLAN

① Side Retarder Location.

LEGEND:
 --- Existing Structure

ILLINOIS DEPARTMENT OF
 TRANSPORTATION
 STRUCTURE PLAN
 LOCATION 2: SN 016-0121
 LOCATION 3: 016-0122
 I-90/94 (KENNEDY EXPY) OVER KEDZIE AVENUE &
 BELMONT AVENUE

ROUTE	SECTION	COUNTY	TOTAL SHEETS	SHEET NUMBER
VARIOUS	2011-062-I	WILL & COOK	22	15



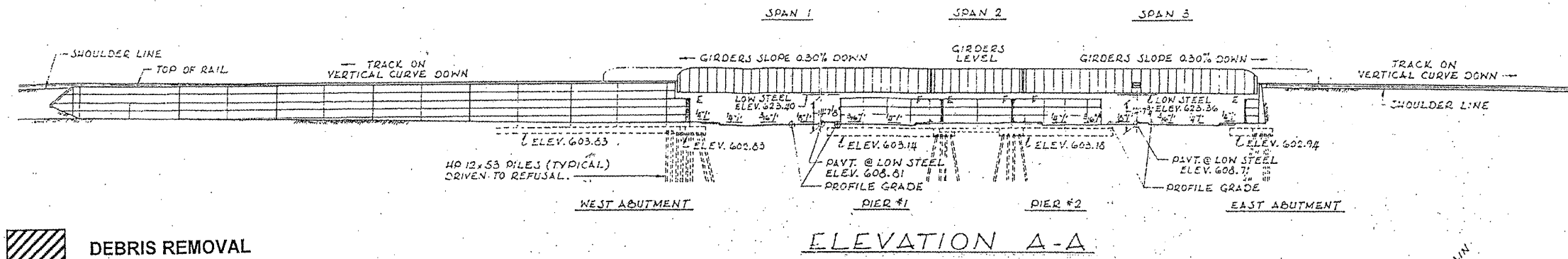
 BRIDGE WASHING

ILLINOIS DEPARTMENT OF
TRANSPORTATION
STRUCTURE PLAN
LOCATION 2: SN 016-0121

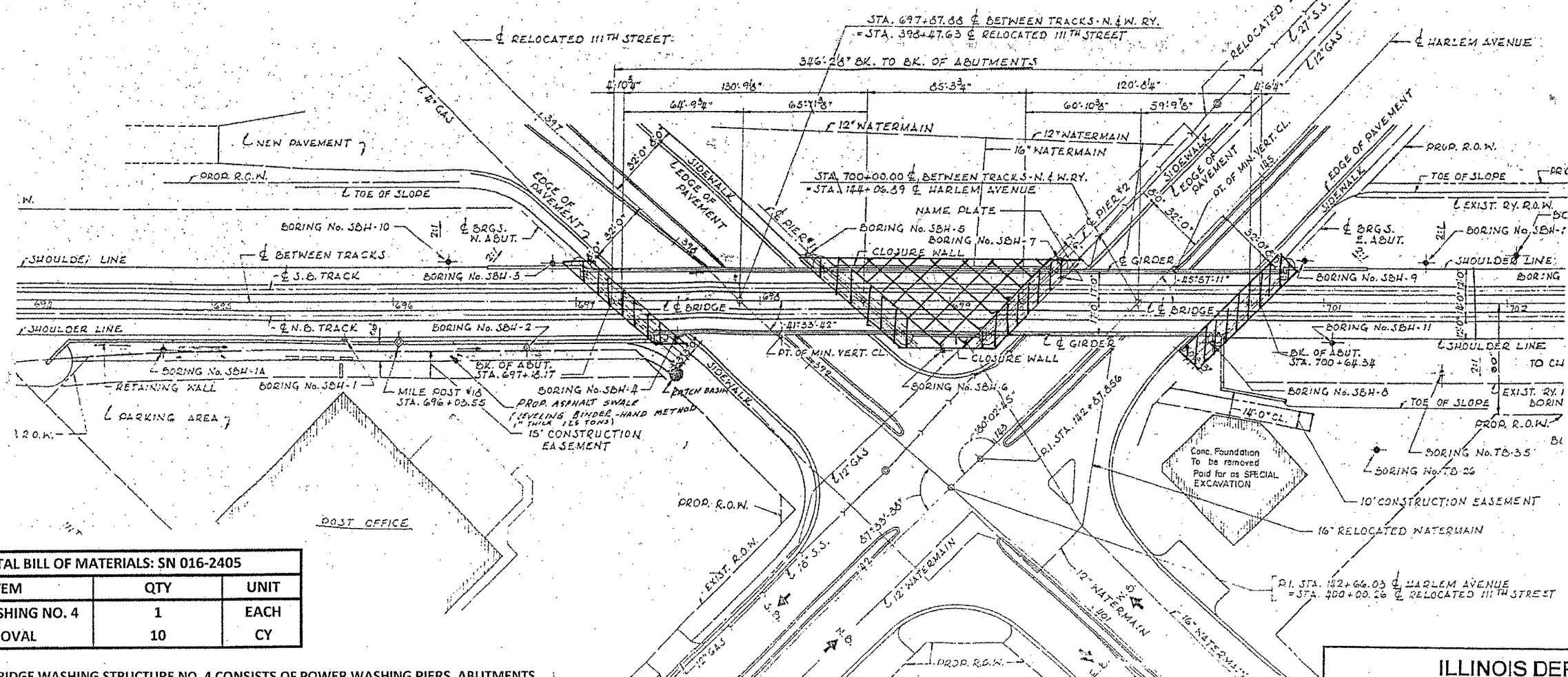
I-90/94 (KENNEDY EXPY) OVER KEDZIE AVENUE &
BELMONT AVENUE

SHEET 5 OF 5

ROUTE	SECTION	COUNTY	TOTAL SHEETS	SHEET NUMBER
VARIOUS	2011-062-1	WILL & COOK	22	16



- DEBRIS REMOVAL
- BRIDGE WASHING



TOTAL BILL OF MATERIALS: SN 016-2405		
ITEM	QTY	UNIT
BRIDGE WASHING NO. 4	1	EACH
DEBRIS REMOVAL	10	CY

NOTE:

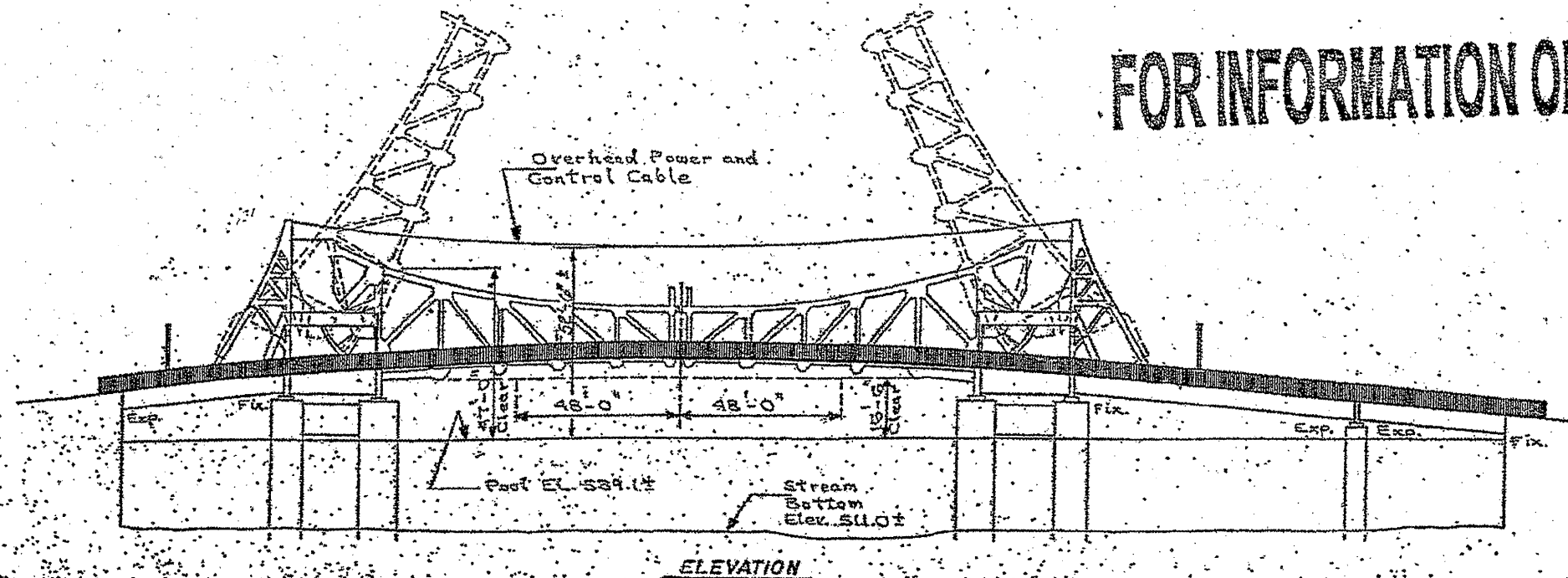
- BRIDGE WASHING STRUCTURE NO. 4 CONSISTS OF POWER WASHING PIERS, ABUTMENTS, AND BEAMS AT LOCATIONS SHOWN ON PLAN SHEET.
- DEBRIS REMOVAL INCLUDES REMOVAL & REINSTALLATION OF PIGEON NETTING AND REMOVING DEBRIS FROM TOPS OF ALL BOTTOM FLANGES AND GUSSET PLATES, TOPS OF ALL PIER CAPS, TOPS OF ALL ABUTMENT CAPS, AND WHERE NEEDED.
- KEY TO ACCESS DOOR SHALL BE OBTAINED FROM THE BUREAU OF MAINTENANCE.
- ANY DAMAGE TO EXISTING NETTING SHALL BE REPLACED AT EXPENSE OF CONTRACTOR.

ILLINOIS DEPARTMENT OF
TRANSPORTATION

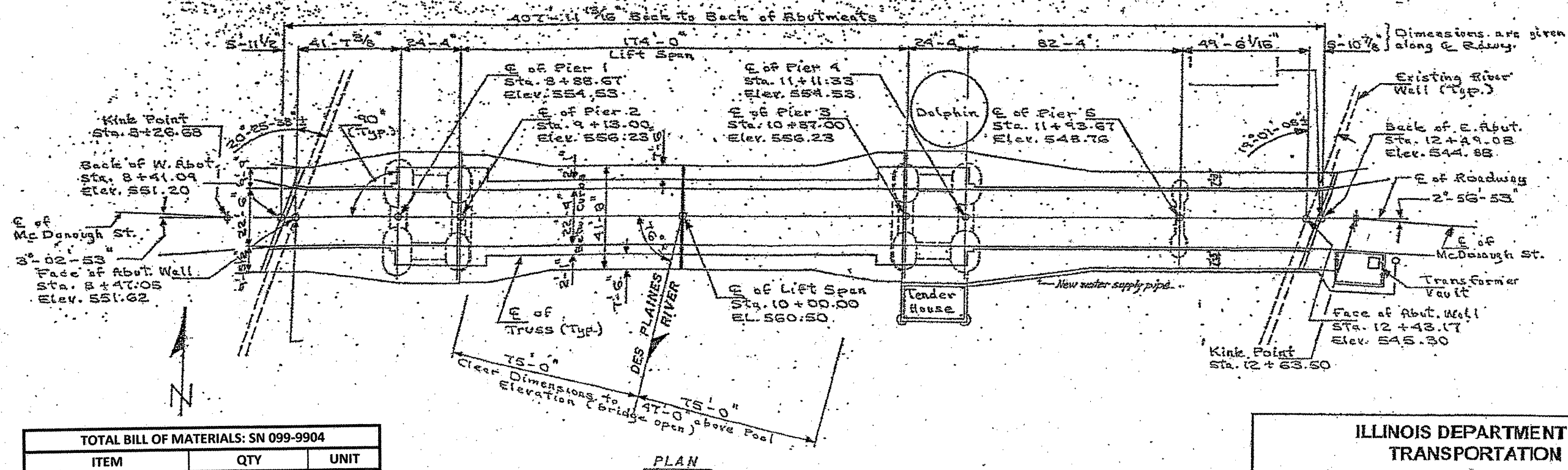
STRUCTURE PLAN
LOCATION 4: SN 016-2405
SWS METRA OVER IL-43 & 111TH ST

ROUTE VARIOUS	SECTION 2011-062-1	COUNTY WILL & COOK	TOTAL SHEETS 22	SHEET NUMBER 17
------------------	-----------------------	-----------------------	--------------------	--------------------

FOR INFORMATION ONLY



ELEVATION



PLAN

TOTAL BILL OF MATERIALS: SN 099-9904		
ITEM	QTY	UNIT
BRIDGE WASHING NO. 5	1	EACH

NOTE: --BRIDGE WASHING STRUCTURE NO. 5 INCLUDES ALL STEEL BEAMS AND GUSSET PLATES, TOPS OF BOTH ABUTMENTS, AND TOPS OF ALL PIER CAPS.

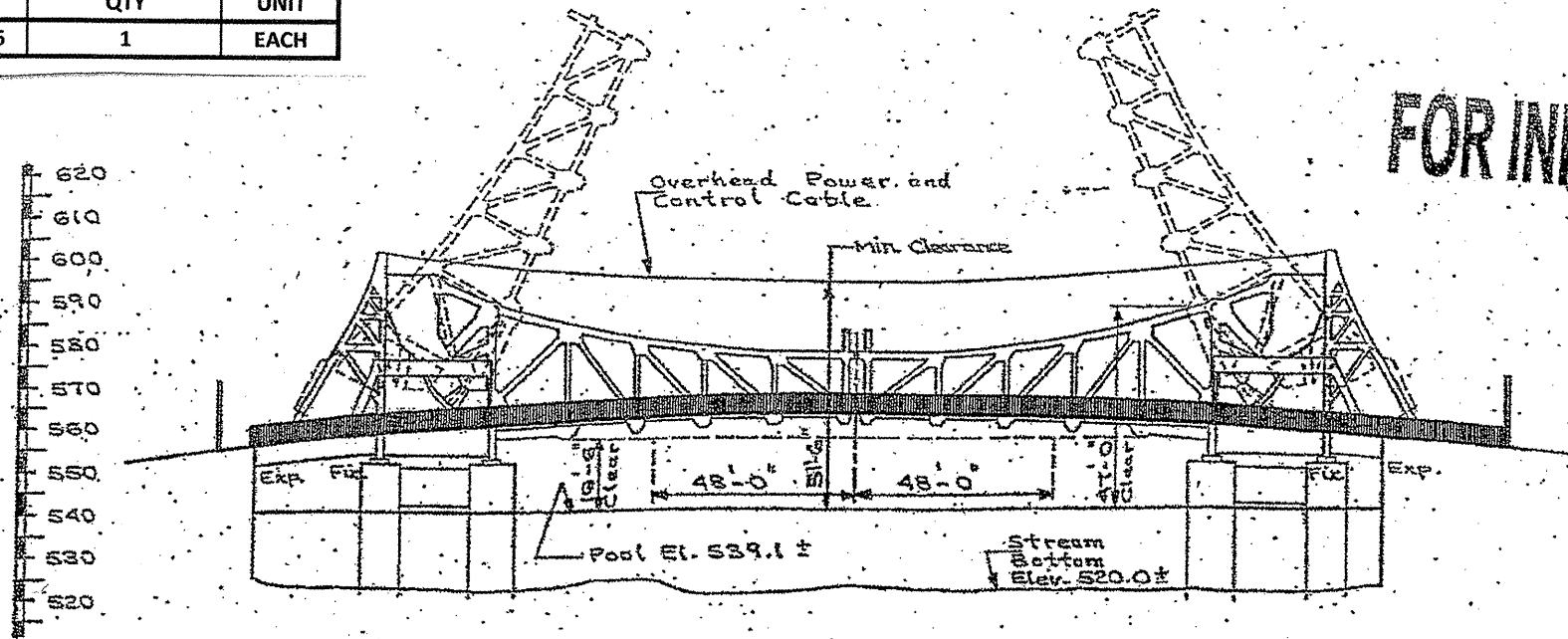
ILLINOIS DEPARTMENT OF
TRANSPORTATION

STRUCTURE PLAN
LOCATION 5' SN 099-9904
MCDONOUGH ST. BRIDGE

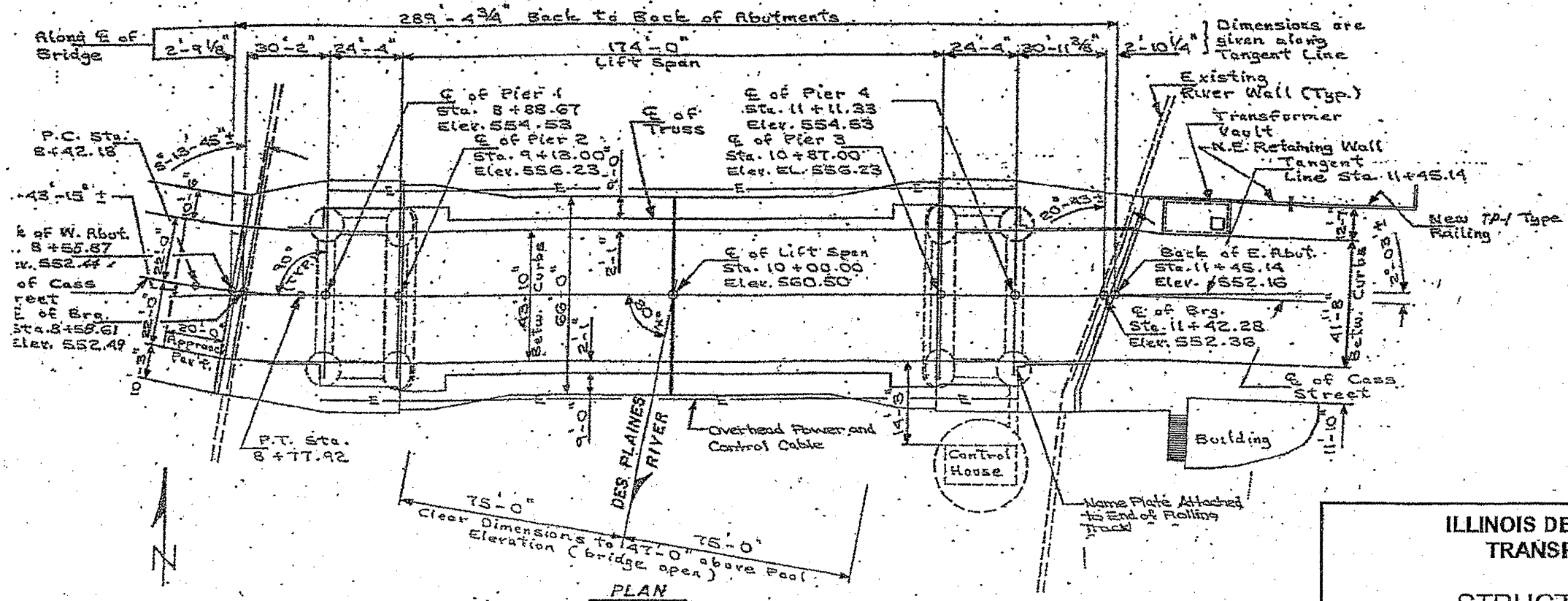
TOTAL BILL OF MATERIALS: SN 099-0101		
ITEM	QTY	UNIT
BRIDGE WASHING NO. 6	1	EACH

ROUTE	SECTION	COUNTY	TOTAL SHEETS	SHEET NUMBER
VARIOUS	2011-062-1	WILL & COOK	22	18

FOR INFORMATION ONLY



ELEVATION



PLAN

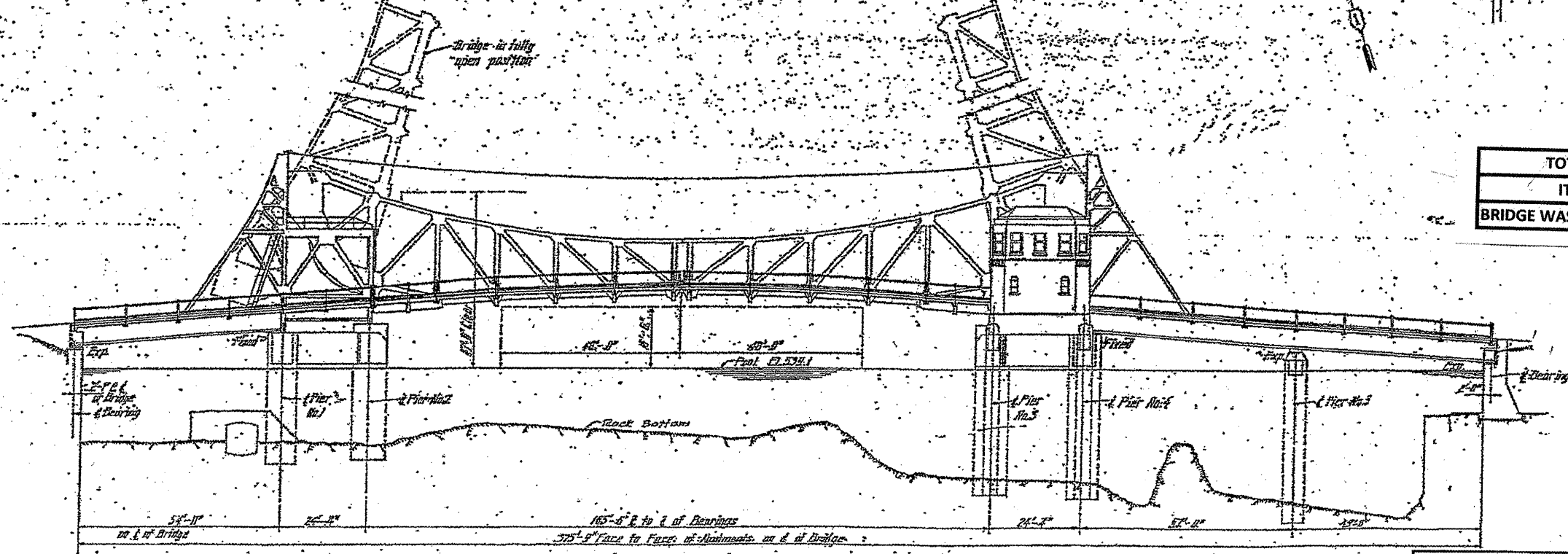
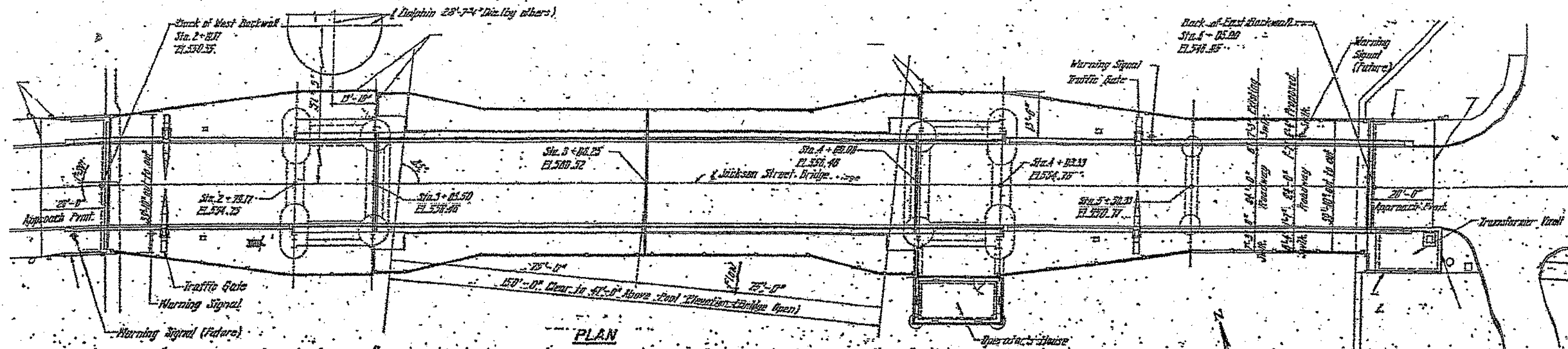
NOTE: --BRIDGE WASHING STRUCTURE NO. 6 INCLUDES ALL STEEL BEAMS AND GUSSET PLATES, TOPS OF BOTH ABUTMENTS, AND TOPS OF ALL PIER CAPS.

ILLINOIS DEPARTMENT OF
TRANSPORTATION

STRUCTURE PLAN
LOCATION 6: SN 099-0101
CASS ST. BRIDGE

ROUTE VARIOUS	SECTION 2011-062-1	COUNTY WILL & COOK	TOTAL SHEETS 22	SHEET NUMBER 19
------------------	-----------------------	-----------------------	--------------------	--------------------

FOR INFORMATION ONLY



TOTAL BILL OF MATERIALS: SN 099-0239		
ITEM	QTY	UNIT
BRIDGE WASHING NO. 7	1	EACH

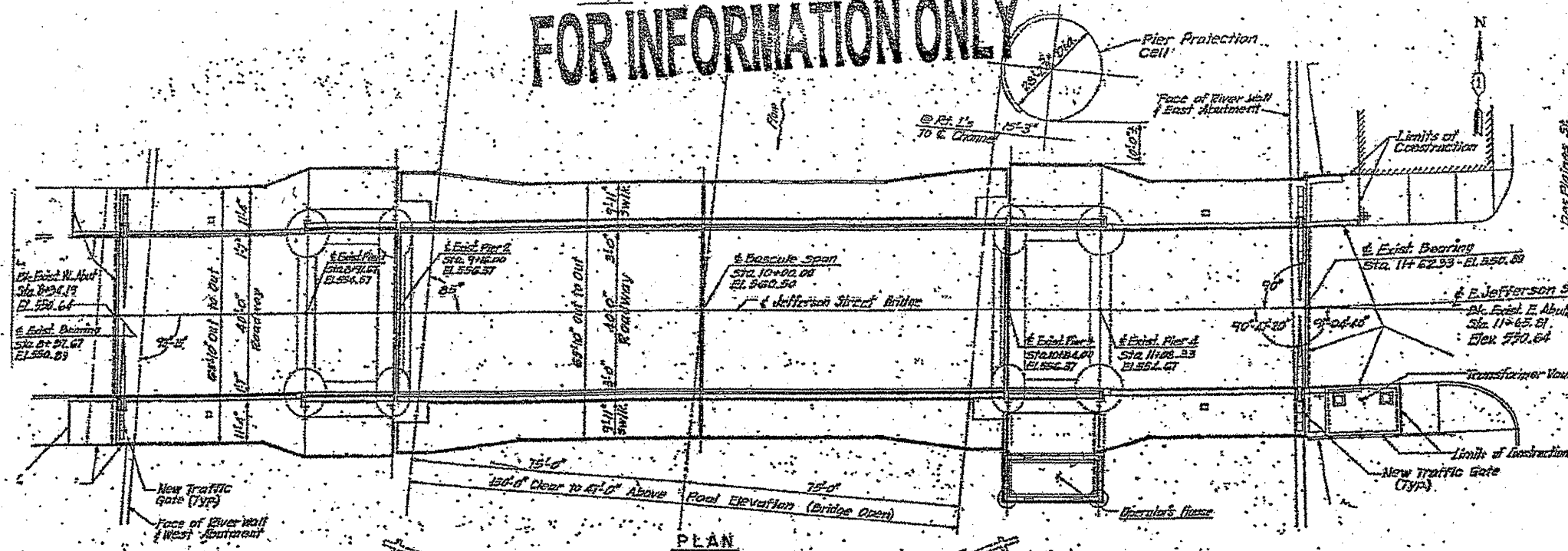
NOTE: --BRIDGE WASHING STRUCTURE NO. 7 INCLUDES ALL STEEL BEAMS AND GUSSET PLATES, TOPS OF BOTH ABUTMENTS, AND TOPS OF ALL PIER CAPS.

ILLINOIS DEPARTMENT OF
TRANSPORTATION

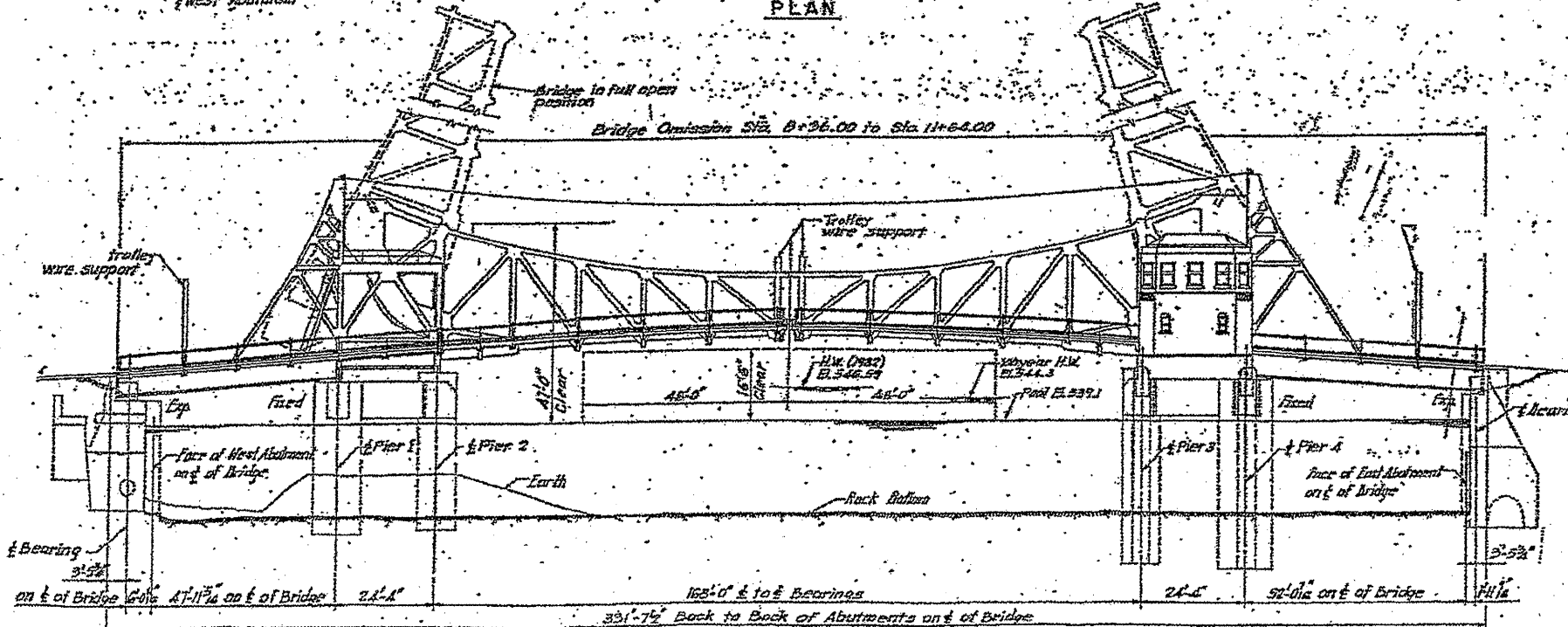
STRUCTURE PLAN
LOCATION 7: SN 099-0239
JACKSON ST. BRIDGE

ROUTE	SECTION	COUNTY	TOTAL SHEETS	SHEET NUMBER
VARIOUS	-2011-062-I	WILL & COOK	22	20

FOR INFORMATION ONLY



PLAN



ELEVATION

TOTAL BILL OF MATERIALS: SN 099-0166		
ITEM	QTY	UNIT
BRIDGE WASHING NO. 8	1	EACH

ILLINOIS DEPARTMENT OF
TRANSPORTATION

STRUCTURE PLAN
LOCATION 8: SN 099-0166
JEFFERSON ST. BRIDGE

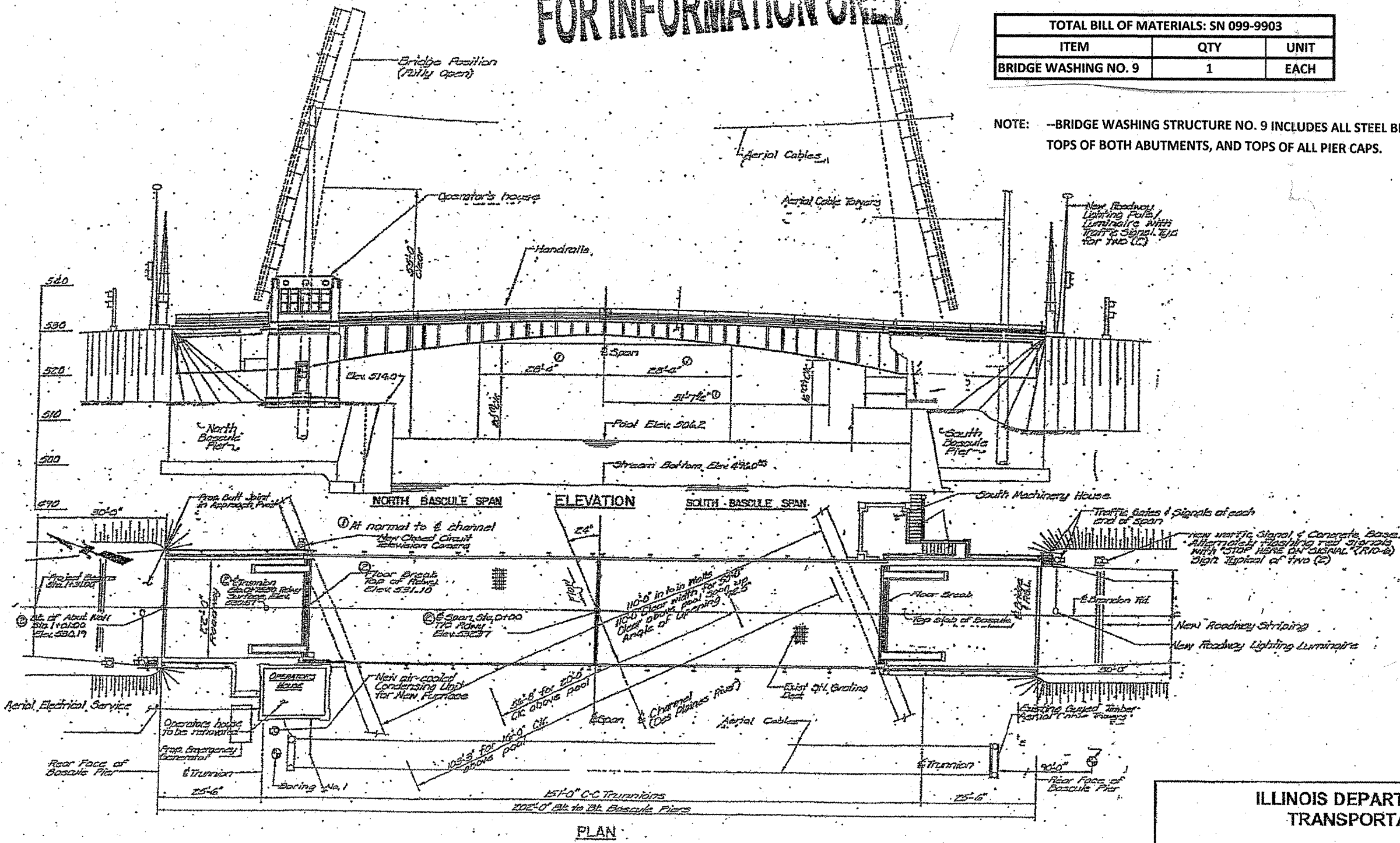
NOTE: --BRIDGE WASHING STRUCTURE NO. 8 INCLUDES ALL STEEL BEAMS AND GUSSET PLATES, TOPS OF BOTH ABUTMENTS, AND TOPS OF ALL PIER CAPS.

ROUTE VARIOUS	SECTION 2011-062-I	COUNTY WILL & COOK	TOTAL SHEETS 22	SHEET NUMBER 21
------------------	-----------------------	-----------------------	--------------------	--------------------

FOR INFORMATION ONLY

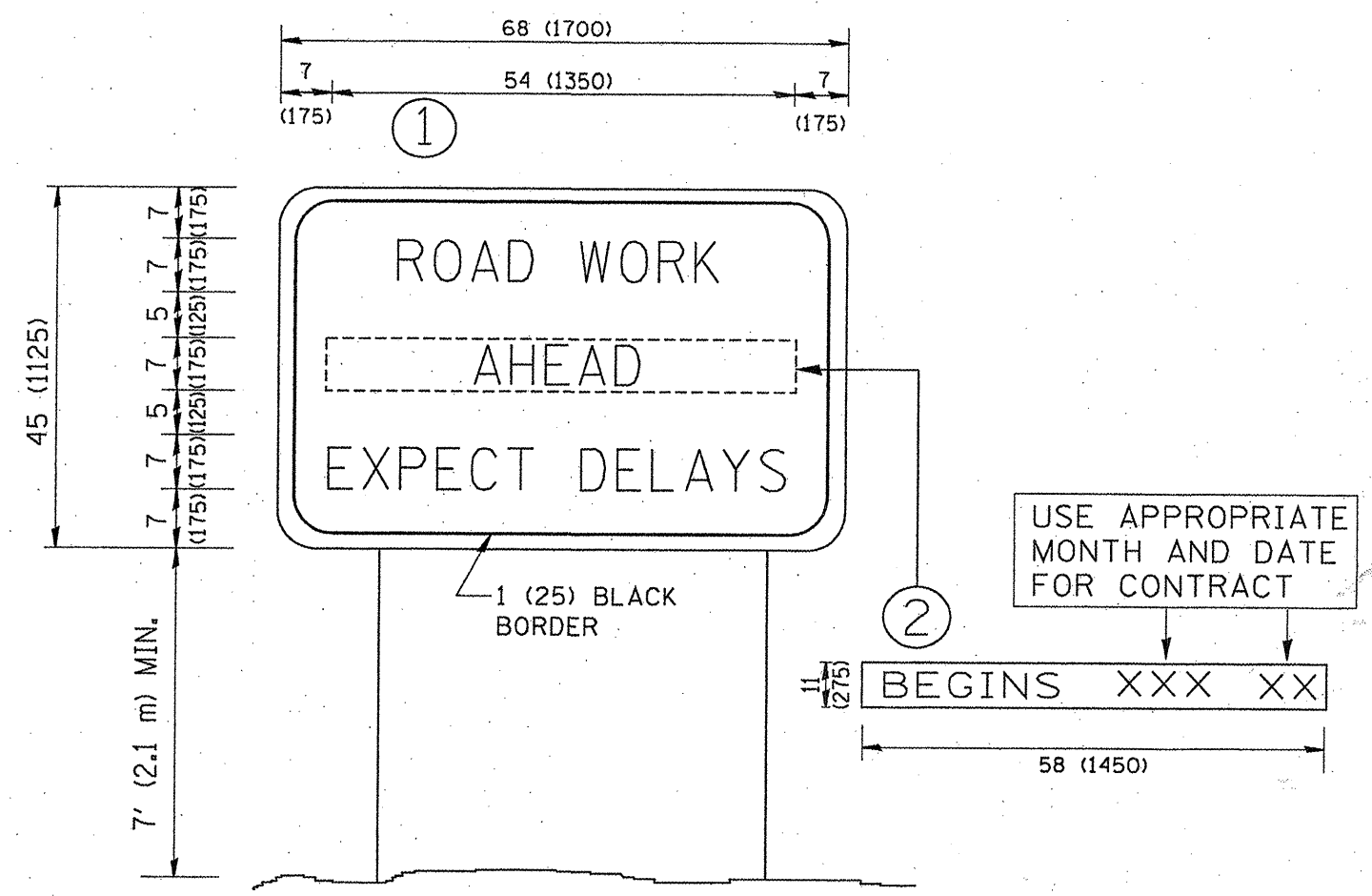
TOTAL BILL OF MATERIALS: SN 099-9903		
ITEM	QTY	UNIT
BRIDGE WASHING NO. 9	1	EACH

NOTE: --BRIDGE WASHING STRUCTURE NO. 9 INCLUDES ALL STEEL BEAMS AND GUSSET PLATES, TOPS OF BOTH ABUTMENTS, AND TOPS OF ALL PIER CAPS.



ILLINOIS DEPARTMENT OF
TRANSPORTATION

STRUCTURE PLAN
LOCATION 9: SN 099-9903
BRANDON RD. BRIDGE



NOTES:

1. USE BLACK LETTERING ON ORANGE BACKGROUND.
2. ERECT SIGNS IN ADVANCE OF THE LOCATION FOR THE "ROAD CONSTRUCTION AHEAD" SIGN AT LOCATIONS AS DIRECTED BY THE ENGINEER.
3. ERECT SIGN ① WITH INSTALLED PANEL ② ONE WEEK PRIOR TO THE START OF CONSTRUCTION.
4. REMOVE PANEL ② SOON AFTER THE START OF CONSTRUCTION.
5. SEE SPECIAL PROVISION FOR "TEMPORARY INFORMATION SIGNING" FOR ADDITIONAL INFORMATION.
6. ONE SIGN ASSEMBLY EQUALS 25.70 SQ. FT. (2.3 SQ. M.)
7. SHALL BE PAID FOR AS TEMPORARY INFORMATION SIGNING.

ALL DIMENSIONS ARE IN INCHES (MILLIMETERS) UNLESS OTHERWISE SHOWN.

FILE NAME = W:\dststd\22x34\to22.dgn	USER NAME = geglienobt	DESIGNED - DRAWN -	REVISED - REVISED -
		DESIGNED - CHECKED -	REVISED - REVISED -
		DESIGNED - DATE -	REVISED - REVISED -

**STATE OF ILLINOIS
DEPARTMENT OF TRANSPORTATION**

ARTERIAL ROAD INFORMATION SIGN	
SCALE: NONE	SHEET NO. 1 OF 1 SHEETS STA. TO STA.

F.A. RTE.	SECTION	COUNTY	TOTAL SHEETS	SHEET NO.
VAR	2011-06Z-1	WILLIAMS	22	22
TC-22			CONTRACT NO. 60P81	
FED. ROAD DIST. NO. 1 ILLINOIS FED. AID PROJECT				