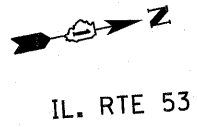


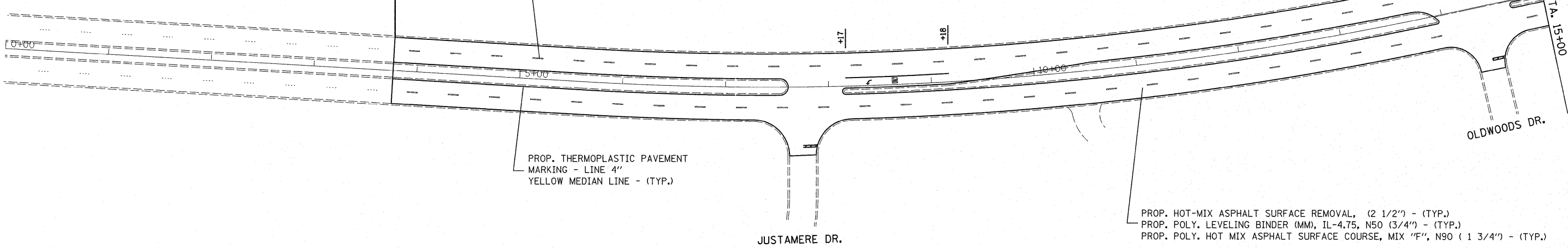
PROJECT BEGINS
STA. 3+77

PROP. THERMOPLASTIC PAVEMENT
MARKING - LINE 4" WHITE
SKIP-DASH, 10' LINE - 30' SPACE - (TYP.)



PROP. THERMOPLASTIC PAVEMENT
MARKING - LINE 6" WHITE
SOLID LANE LINE - (TYP.)


MATCH LINE STA. 15+00



PROP. THERMOPLASTIC PAVEMENT
MARKING - LINE 4" WHITE
YELLOW MEDIAN LINE - (TYP.)

JUSTAMERE DR.

PROP. HOT-MIX ASPHALT SURFACE REMOVAL, (2 1/2") - (TYP.)
PROP. POLY. LEVELING BINDER (MM), IL-4.75, N50 (3/4") - (TYP.)
PROP. POLY. HOT MIX ASPHALT SURFACE COURSE, MIX "F", N90 (1 3/4") - (TYP.)

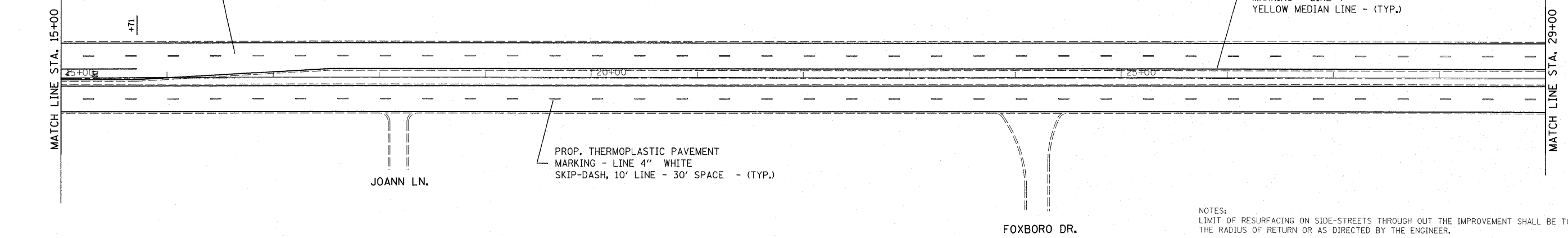


IL. RTE 53

PROP. HOT-MIX ASPHALT SURFACE REMOVAL, (2 1/2") - (TYP.)
PROP. POLY. LEVELING BINDER (MM), IL-4.75, N50 (3/4") - (TYP.)
PROP. POLY. HOT MIX ASPHALT SURFACE COURSE, MIX "F", N90 (1 3/4") - (TYP.)

PROP. THERMOPLASTIC PAVEMENT
MARKING - LINE 4" WHITE
YELLOW MEDIAN LINE - (TYP.)

MATCH LINE STA. 29+00



PROP. THERMOPLASTIC PAVEMENT
MARKING - LINE 4" WHITE
SKIP-DASH, 10' LINE - 30' SPACE - (TYP.)

JOANN LN.

FOXBORO DR.

NOTES:
LIMIT OF RESURFACING ON SIDE-STREETS THROUGH OUT THE IMPROVEMENT SHALL BE TO THE RADIUS OF RETURN OR AS DIRECTED BY THE ENGINEER.

ALL FINAL PAVEMENT MARKINGS SHALL BE THERMOPLASTIC (OF THE EXTRUDED TYPE) AND SHOULD BE PLACED IN ACCORDANCE WITH "DISTRICT ONE TYPICAL PAVEMENT MARKINGS" DETAIL, (TC-13).

ALL RAISED REFLECTIVE PAVEMENT MARKINGS SHALL BE PLACED IN ACCORDANCE WITH THE DISTRICT ONE "TYPICAL APPLICATIONS RAISED REFLECTIVE PAVEMENT MARKER DETAIL." (TC-11).

FILE NAME =	USER NAME = bankal	DESIGNED -	REVISED -	STATE OF ILLINOIS DEPARTMENT OF TRANSPORTATION	ILL 53(75TH STREET TO WILL COUNTY LINE) ROADWAY AND PAVEMENT MARKING PLANS	F.A.P. RTE.	SECTION	COUNTY	TOTAL SHEETS	SHEET NO.	
es:\pwr\work\pwr\dot\bankal\108273169\016291	-sht-plans.dgn	DRAWN -	REVISED -			870	534-RS-5	DUPAGE	19	5	
	PLOT SCALE = 50.0000' / in.	CHECKED -	REVISED -			CONTRACT NO. 60P91					
	PLOT DATE = 11/1/2011	DATE -	REVISED -			ILLINOIS FED. AID PROJECT					