

FOR INDEX OF SHEETS, SEE SHEET NO. 2

FUNCTIONAL CLASSIFICATION: STRATEGIC REGIONAL ARTERIAL

1999 ADT = 41,230

2020 ADT = 49,000

DESIGN SPEED: 30 M.P.H. (7th AVE. TO HUNT CLUB DR.)

40 M.P.H. (HUNT CLUB DR. TO FIELDGATE DR.)

PROJECT LOCATED IN THE CITY OF ST. CHARLES

STATE OF ILLINOIS DEPARTMENT OF TRANSPORTATION

DIVISION OF HIGHWAYS

PROPOSED HIGHWAY PLANS

F.A.P. RTE. 307 / ILLINOIS ROUTE 64 (MAIN STREET)

SECTION: 129-R-2

PROJECT: NHF-CMF-0307(035)

7th AVENUE TO DUNHAM ROAD

PARTIAL RECONSTRUCTION, ROADWAY WIDENING, RESURFACING, TRAFFIC SIGNAL MODERNIZATION / INTERCONNECT, LIGHTING & CULVERT EXTENSIONS

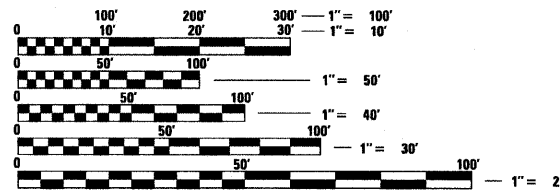
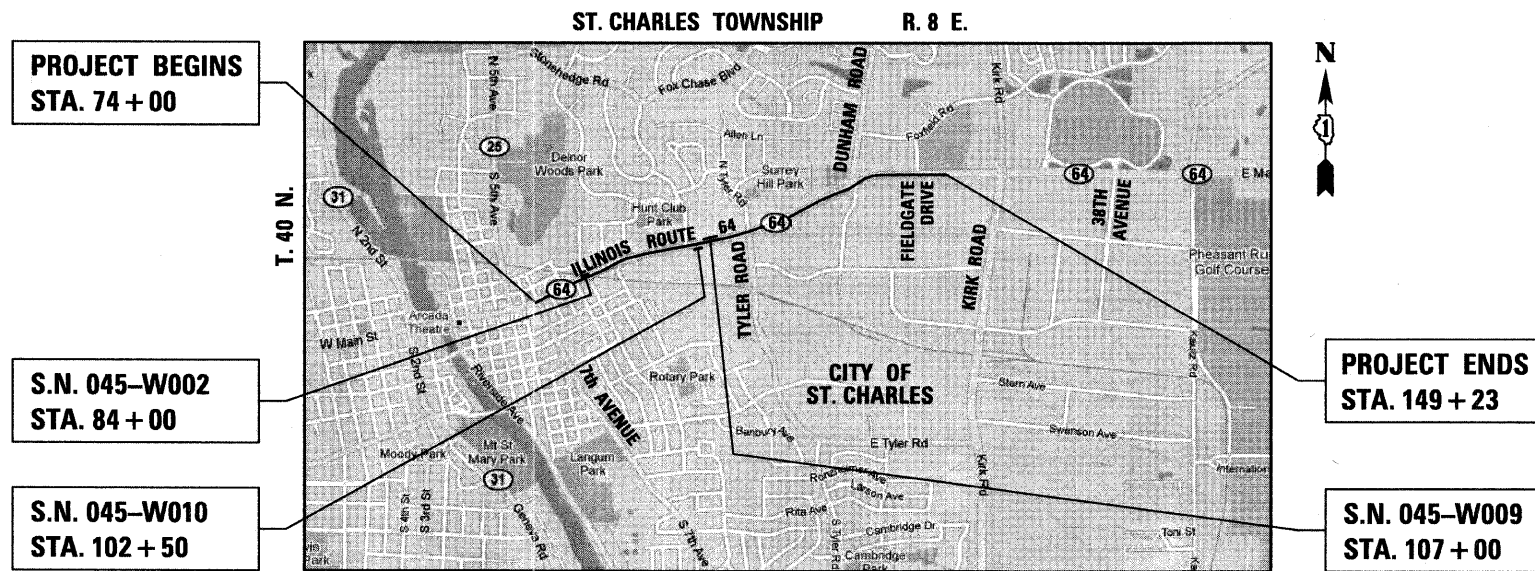
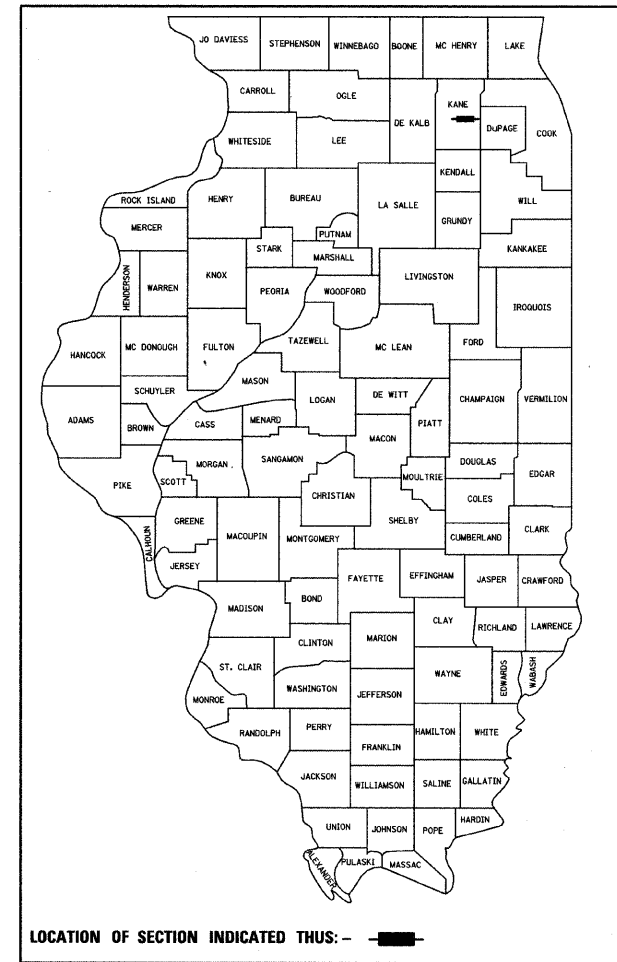
COUNTY: KANE

C-91-184-01

Table with columns: F.A.P. RTE., SECTION, COUNTY, TOTAL SHEETS, SHEET NO. Values: 307, 129-R-2, KANE, 243, 1

*243+2=245

D-91-184-01



FULL SIZE PLANS HAVE BEEN PREPARED USING STANDARD ENGINEERING SCALES. REDUCED SIZED PLANS WILL NOT CONFORM TO STANDARD SCALES. IN MAKING MEASUREMENTS ON REDUCED PLANS, THE ABOVE SCALES MAY BE USED.

J.U.L.I.E. JOINT UTILITY LOCATING INFORMATION FOR EXCAVATORS 1-800-892-0123 OR 811

GROSS LENGTH OF PROJECT = 7,523.00 FEET = 1.425 MILES NET LENGTH OF PROJECT = 7,523.00 FEET = 1.425 MILES

DISTRICT ONE - DESIGN PROJECT MANAGER : KIM HARVEY (847) 705-4055 PROJECT ENGINEER : SUNG BYUN (847) 705-4288

CONTRACT NO. 62195

CHRISTIAN-ROGE & ASSOCIATES, INC. ENGINEERS - PLANNERS - SURVEYORS 211 W. WACKER DRIVE CHICAGO, IL. 60606 TELEPHONE: 312-372-2023

Professional Engineer seals for Daniel Wilk, David A. Berman, and William R. Fejka, including their license numbers and expiration dates.

STATE OF ILLINOIS DEPARTMENT OF TRANSPORTATION DIVISION OF HIGHWAYS SUBMITTED August 12, 2011 Deputy Director of Highways, Region Engineer: Diane M. D'Kemper, acting Engineer of Design and Environment: Scott E. Stitt, P.E., Director of Highways, Chief Engineer: William R. Fejka

PRINTED BY THE AUTHORITY OF THE STATE OF ILLINOIS