

F.A.P. RTE.	SECTION	COUNTY	TOTAL SHEETS	SHEET NO.
307	129-R-2	KANE	243	167
STA.		TO STA.		
FED. ROAD DIST. NO. 1		ILLINOIS		
		FED. AID PROJECT		

CONTRACT NO. 62195

BORING LOG B-1 Page 1 of 1

Wang Engineering, Inc. Consulting Geotechnical and Environmental Engineers
wangeng3@wangeng.com
100 Fairbank Street
Addison, IL 60101
Telephone: 630 458-0700
Fax: 630 458-0900

WEI Job No.: 950-01-02

Datum: NGVD
Elevation: 757.38 ft
North: 27.00 ft
East: 10829.00 ft
Station: 108+29
Offset: 27 LT

Client: Christian Roge & Associates, Inc.
Project: FAP 307 (IL Rt. 64), IDOT D-91-184-01
Location: 7th St. to Dunham Rd., Kane County, IL.

BORING LOG B-2 Page 1 of 1

Wang Engineering, Inc. Consulting Geotechnical and Environmental Engineers
wangeng3@wangeng.com
100 Fairbank Street
Addison, IL 60101
Telephone: 630 458-0700
Fax: 630 458-0900

WEI Job No.: 950-01-02

Datum: NGVD
Elevation: 755.50 ft
North: 27.00 ft
East: 10765.00 ft
Station: 107+65
Offset: 27 LT

Client: Christian Roge & Associates, Inc.
Project: FAP 307 (IL Rt. 64), IDOT D-91-184-01
Location: 7th St. to Dunham Rd., Kane County, IL.

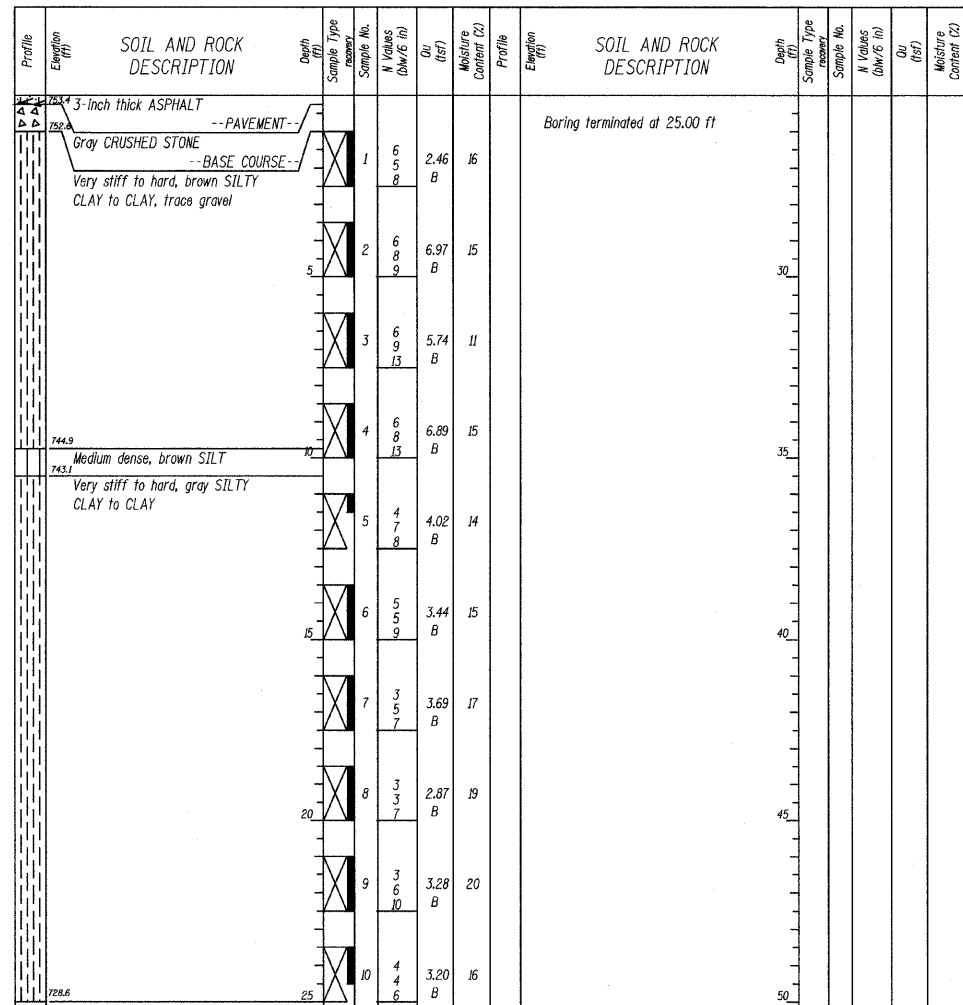

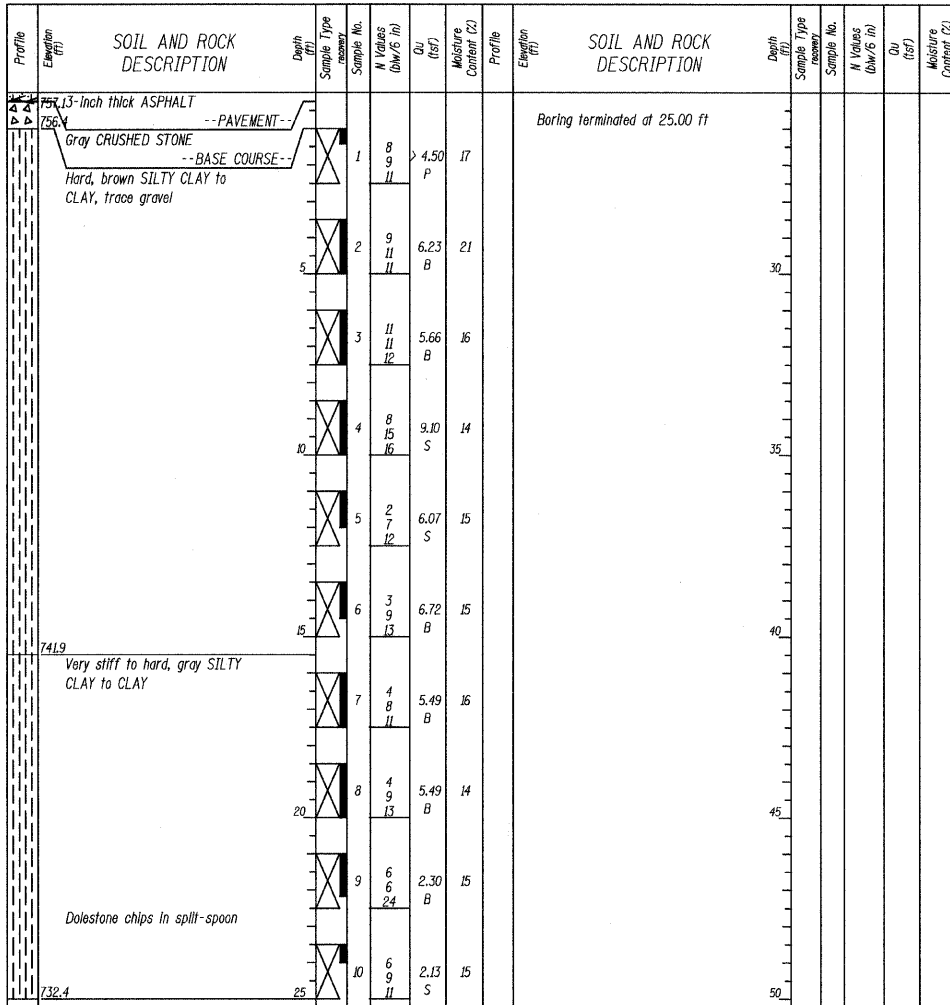
BORING LOG B-3 Page 1 of 1

Wang Engineering, Inc. Consulting Geotechnical and Environmental Engineers
wangeng3@wangeng.com
100 Fairbank Street
Addison, IL 60101
Telephone: 630 458-0700
Fax: 630 458-0900

WEI Job No.: 950-01-02

Datum: NGVD
Elevation: 753.63 ft
North: 27.00 ft
East: 10705.00 ft
Station: 107+05
Offset: 27 LT

Client: Christian Roge & Associates, Inc.
Project: FAP 307 (IL Rt. 64), IDOT D-91-184-01
Location: 7th St. to Dunham Rd., Kane County, IL.



GENERAL NOTES		WATER LEVEL DATA	
Begin Drilling	12-27-2002	Complete Drilling	12-27-2002
Drilling Contractor	Patrick Drilling	Drill Rig	CME 75
Driller	J&J	Logger	S. Janowski
Checked by	B. Fugiel	Time After Drilling	NA
Drilling Method	HSA 3.25" ID; Boring backfilled upon completion	Depth to Water	NA

GENERAL NOTES		WATER LEVEL DATA	
Begin Drilling	12-27-2002	Complete Drilling	12-27-2002
Drilling Contractor	Patrick Drilling	Drill Rig	CME 75
Driller	J&J	Logger	S. Janowski
Checked by	B. Fugiel	Time After Drilling	NA
Drilling Method	HSA 3.25" ID; Boring backfilled upon completion	Depth to Water	NA

GENERAL NOTES		WATER LEVEL DATA	
Begin Drilling	12-27-2002	Complete Drilling	12-27-2002
Drilling Contractor	Patrick Drilling	Drill Rig	CME 75
Driller	J&J	Logger	S. Janowski
Checked by	B. Fugiel	Time After Drilling	NA
Drilling Method	HSA 3.25" ID; Boring backfilled upon completion	Depth to Water	NA

FILE NAME = r-e6464log3.dgn
PLOT DATE = 9/12/2011
PLOT SCALE = 1/8" = 1'-0"

REVISIONS	
NAME	DATE

ILLINOIS DEPARTMENT OF TRANSPORTATION

SOIL BORING LOGS
SOLDIER PILE RETAINING WALL (RW-3)
F.A.P. RTE. 307 (IL. RTE. 64)
SECTION 129-R-2
STA. 106+14.00 TO STA. 108+40.00
KANE COUNTY
STRUCTURE NO. 045-W009

SCALE: NONE
DATE: AUGUST 10, 2011

DRAWN BY: F.M.
CHECKED BY: B.N.S.

CHRISTIAN-ROGE & ASSOC., INC.
CHICAGO ILLINOIS