










MATCH LINE STA. 206 + 00

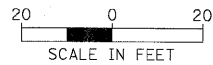


MATCH LINE STA. 206 + 00

MATCH LINE STA. 212 + 00

**LEGEND:**

 HMA SURFACE REMOVAL	 PCC SURFACE REMOVAL
 PROPOSED HMA PAVEMENT	 SIDEWALK REMOVAL & REPLACEMENT 5" SPL
 CURB & GUTTER REMOVAL AND REPLACEMENT	 STRUCTURE TO BE ADJUSTED
 STRUCTURE TO BE RECONSTRUCTED	 STRUCTURE TO BE REMOVED



FILE NAME =	USCR NAME = mwarman	DESIGNED -	REVISED -	<b>STATE OF ILLINOIS DEPARTMENT OF TRANSPORTATION</b>	<b>EXISTING CONDITIONS &amp; REMOVAL PLAN</b>	F.A.I. RTE.	SECTION	COUNTY	TOTAL SHEETS	SHEET NO.	
N:\FORESTPARK\0823\BG036\CV\1\REML_002bg36.eht		DRAWN -	REVISED -			1047	11-00110-00-RS	COOK	25	5	
PLOT SCALE = 20'		CHECKED -	REVISED -			CONTRACT NO. 63603					
PLOT DATE = 10/22/2011		DATE -	REVISED -			ILLINOIS FED. AID PROJECT					
						SCALE: SHEET NO. OF SHEETS STA. TO STA.					