



MATCH LINE STA. 212+00

MATCH LINE STA. 218+00



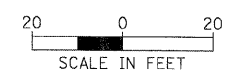
MATCH LINE STA. 218+00

MATCH LINE STA. 224+00



**LEGEND:**

	HMA SURFACE REMOVAL		PCC SURFACE REMOVAL
	PROPOSED HMA PAVEMENT		SIDEWALK REMOVAL & REPLACEMENT 5" SPL
	CURB & GUTTER REMOVAL AND REPLACEMENT		STRUCTURE TO BE ADJUSTED
	STRUCTURE TO BE RECONSTRUCTED		STRUCTURE TO BE REMOVED



FILE NAME =	USER NAME = mworlan	DESIGNED -	REVISED -
NA:\FORESTPARK\0023\B0936\civ1\PLN2_00230936.sht		DRAWN -	REVISED -
PLOT SCALE = 20"		CHECKED -	REVISED -
PLOT DATE = 10/22/2011		DATE -	REVISED -

**STATE OF ILLINOIS  
DEPARTMENT OF TRANSPORTATION**

**PROPOSED PLAN**

SCALE: SHEET NO. OF SHEETS STA. TO STA.

F.A.U. RTE.	SECTION	COUNTY	TOTAL SHEETS	SHEET NO.
1047	11-00110-00-RS	COOK	25	12
CONTRACT NO. 63603				
ILLINOIS FED. AID PROJECT				