







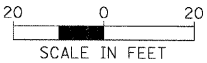


LEGEND:

 HMA SURFACE REMOVAL	 PCC SURFACE REMOVAL
 PROPOSED HMA PAVEMENT	 SIDEWALK REMOVAL & REPLACEMENT 5" SPL
 CURB & CUTTER REMOVAL AND REPLACEMENT	 STRUCTURE TO BE ADJUSTED
 STRUCTURE TO BE RECONSTRUCTED	 STRUCTURE TO BE REMOVED



FILE NAME =	USER NAME = mworman	DESIGNED =	REVISED =
N:\FORESTPARK\023\B035\Civil\PLN5_003	Reg36.sht	DRAWN =	REVISED =
	PLOT SCALE = 20'	CHECKED =	REVISED =
	PLOT DATE = 10/22/2011	DATE =	REVISED =

**STATE OF ILLINOIS
DEPARTMENT OF TRANSPORTATION**

PROPOSED PLAN

SCALE: SHEET NO. OF SHEETS STA. TO STA.

F.A.U. RTE.	SECTION	COUNTY	TOTAL SHEETS	SHEET NO.
1047	11-00110-00-RS	COOK	25	15
CONTRACT NO. 63603				
ILLINOIS FED. AID PROJECT				