



CONTRACTOR SHALL NOT PARK ANY HEAVY EQUIPMENT ADJACENT TO THE TREES FROM STA. 8+00.0 TO 8+80.0

PROJECT BEGINS STA. 7+00.00

SEEDING CL 1 (0.03 AC) AND EROSION CONTROL BLANKET, 129 SQ YD

PERIMETER EROSION BARRIER (TEMPORARY) 38 LF

SEEDING CL 1 (0.02 AC) AND EROSION CONTROL BLANKET, 103 SQ YD

SEEDING CL 4 (MOD) (0.01 AC) SEEDING CL 5 (MOD) (0.01 AC) AND HD EROSION CONTROL BLANKET 54 SQ YD

PERIMETER EROSION BARRIER (TEMPORARY) 114 LF

SEEDING CL 1 (0.03 AC) AND EROSION CONTROL BLANKET, 150 SQ YD
SEEDING CL 2A (0.03 AC) AND EROSION CONTROL BLANKET, 129 SQ YD

PERIMETER EROSION BARRIER (TEMPORARY) 304 LF
TEMPORARY FENCE, TREE PROTECTION (TYP.)

TEMP. EASE.

SEEDING CL 1 (0.04 AC) AND EROSION CONTROL BLANKET, 177 SQ YD

PERIMETER EROSION BARRIER (TEMPORARY) 148 LF

TEMP. EASE.

EX. R.O.W.

W.C.O.R.W.

BURR ROAD

TEMPORARY PIPE AND INLET PROTECTION W/ INLET FILTER

SEEDING CL 2A (0.03 AC) AND EROSION CONTROL BLANKET, 154 SQ YD

WETLAND BOUNDARY (TYP.)

MATCHLINE STA. 12+50.00

EX. R.O.W.

TEMPORARY PIPE AND INLET PROTECTION

SEEDING CL 2A (0.03 AC) AND EROSION CONTROL BLANKET, 126 SQ YD

CREEK SIDE DR

EX. R.O.W.

RIPRAP, CL A3 2 SQ YD

SEEDING CL 2A (0.08 AC) AND EROSION CONTROL BLANKET, 393 SQ YD

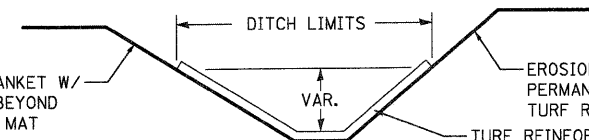
PERIMETER EROSION BARRIER (TEMPORARY) 337 LF

TEMPORARY DITCH CHECKS (TYP.)

SEEDING CL 4 (MOD) (0.03 AC) SEEDING CL 5 (MOD) (0.03 AC) AND HD EROSION CONTROL BLANKET 140 SQ YD
TURBIDITY CURTAIN 197 LF

SEEDING CL 4 (MOD) (0.03 AC) SEEDING CL 5 (MOD) (0.03 AC) AND HD EROSION CONTROL BLANKET 162 SQ YD

PERIMETER EROSION BARRIER (TEMPORARY) 103 LF



EROSION CONTROL BLANKET W/ PERMANENT SEEDING BEYOND TURF REINFORCEMENT MAT
TURF REINFORCEMENT MATS W/ PERMANENT SEEDING (FINAL DITCH SLOPES)

TURF REINFORCEMENT MAT

STA. 10+50.00 TO STA. 11+06.50 RT/LT



SEEDING CL 1 (0.02 AC) AND EROSION CONTROL BLANKET, 75 SQ YD

PERIMETER EROSION BARRIER (TEMPORARY) 321 LF

SEEDING CL 2A (0.16 AC) AND EROSION CONTROL BLANKET, 776 SQ YD

TEMPORARY DITCH CHECKS (TYP.)

RIPRAP, CL A3 2 SQ YD

MATCHLINE STA. 12+50.00

WETLAND BOUNDARY (TYP.)

EX. R.O.W.

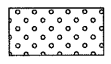
SEEDING CL 4 (MOD) (0.03 AC) SEEDING CL 5 (MOD) (0.03 AC) AND HD EROSION CONTROL BLANKET 146 SQ YD

SEEDING CL 2A (0.11 AC) AND EROSION CONTROL BLANKET, 541 SQ YD

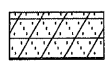
TEMPORARY TREE TRUNK PROTECTION (TYP.)

PERIMETER EROSION BARRIER (TEMPORARY) 333 LF

LEGEND



SEEDING CL 2A AND EROSION CONTROL BLANKET



SEEDING CL 4 (MOD) SEEDING CL 5 (MOD) AND HD EROSION CONTROL BLANKET



SEEDING CL 1 AND EROSION CONTROL BLANKET



TEMPORARY PIPE & INLET PROTECTION



TEMPORARY TREE TRUNK PROTECTION



TEMPORARY DITCH CHECK (ROLLED EXCELSIOR LOGS)



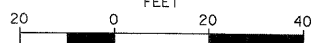
TEMPORARY FENCE, TREE PROTECTION



WETLAND BOUNDARY

PERIMETER EROSION BARRIER (TEMPORARY)
TURBIDITY CURTAIN

GRAPHIC SCALE



FILE NAME = W:\Projects\2010\100825 BurrFerry\I\cond\cvt\1\dgn\shk\ERDs_01.dgn

WILLS BURKE KELSEY ASSOCIATES LTD.
116 West Main Street, Suite 201
St. Charles, Illinois 60174

USER NAME = nparris
PLOT SCALE = 1"=20'
PLOT DATE = 11/17/2011

DESIGNED - KMA
DRAWN - NDP
CHECKED - SBP
DATE - 10/24/11

REVISED -
REVISED -
REVISED -
REVISED -

**STATE OF ILLINOIS
DEPARTMENT OF TRANSPORTATION**

EROSION CONTROL PLAN

SCALE: 1"=20' SHEET NO. 28 OF 76 SHEETS STA. 7+00 TO STA. 18+50

T.R. RTE.	SECTION	COUNTY	TOTAL SHEETS	SHEET NO.
194	08-14117-00-BR	KANE	76	28
FED. ROAD DIST. NO. 1 ILLINOIS FED. AID PROJECT				CONTRACT NO. 63645