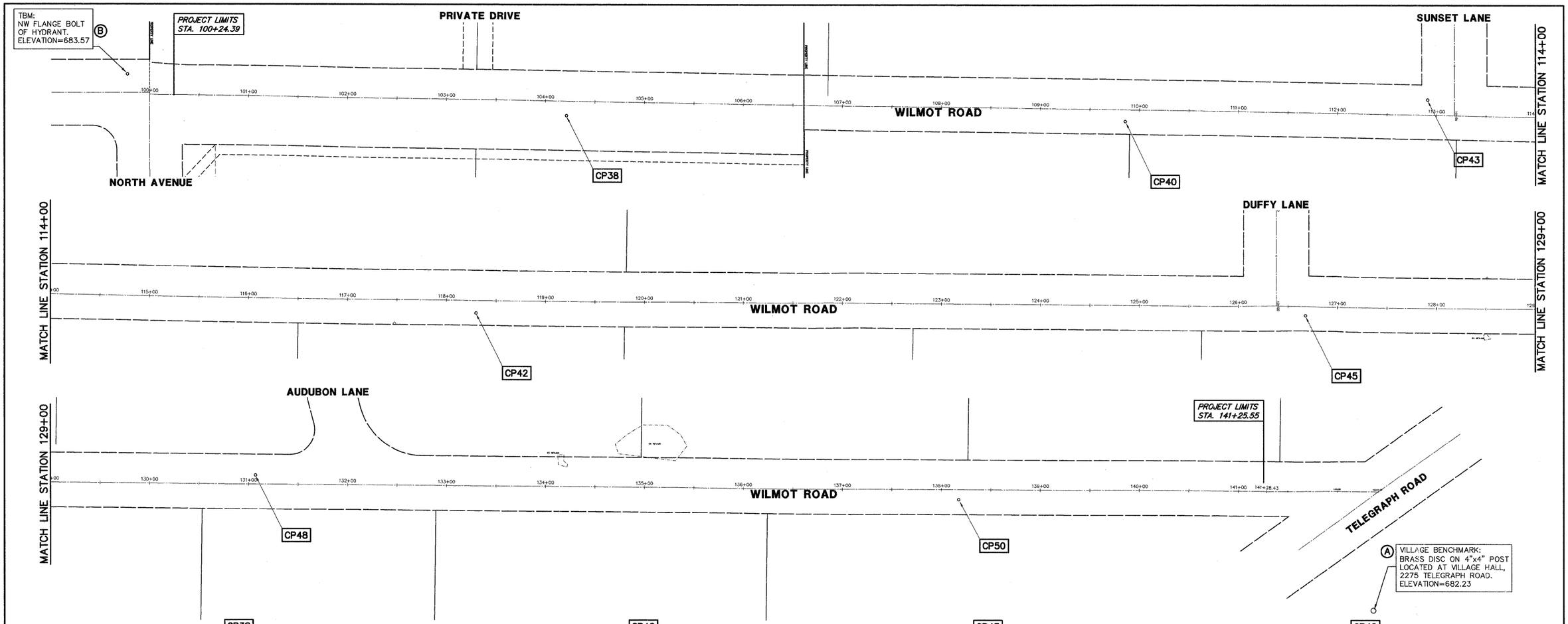

CP38

STATION: 104+21.36 OFFSET: 14.42'R

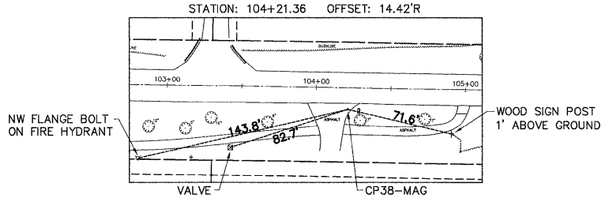

CP40

STATION: 109+85.91 OFFSET: 11.84'R

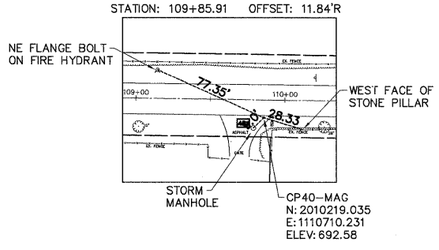

CP43

STATION: 112+90.79 OFFSET: 15.40'L

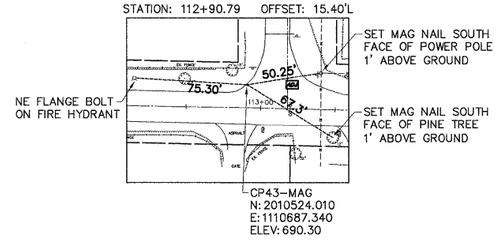

CP42

STATION: 118+29.93 OFFSET: 12.33'R

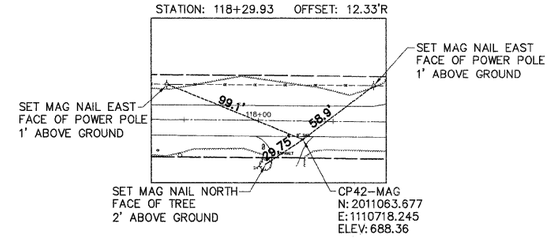

CP45

STATION: 126+67.81 OFFSET: 9.47'R

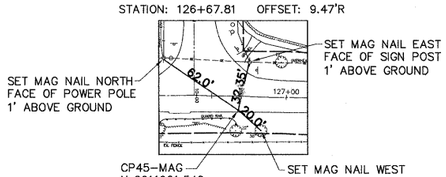

CP48

STATION: 131+06.86 OFFSET: 9.16'L

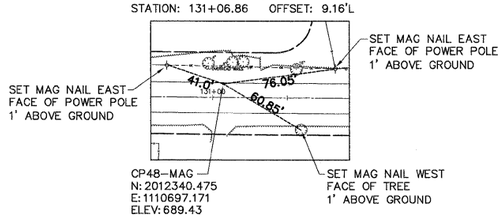

CP50

STATION: 138+17.43 OFFSET: 10.01'R

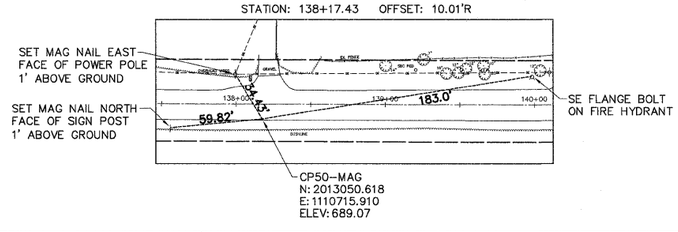

BENCHMARKS:

ALL BENCHMARKS ARE ON USGS DATUM

(A) VILLAGE BENCHMARK:

BRASS DISC ON 4"x4" POST LOCATED AT VILLAGE HALL, 2275 TELEGRAPH ROAD.

ELEVATION=682.23

(B) TBM:

NWFB IN FIRE HYDRANT LOCATED APPROX. 5' FROM BACK OF CURB AT THE SOUTHWEST CORNER OF WILMOT ROAD AND NORTH AVENUE AT STATION 99+77.

ELEVATION=683.57

GRAPHIC SCALE

50 0 25 50

(IN FEET)
1 inch = 50 ft.

FILE NAME = 8101-055 PR4.DWG	USER NAME = GW3	DESIGNED - DJG	REVISED - 10.14.2011	STATE OF ILLINOIS DEPARTMENT OF TRANSPORTATION	ALIGNMENT, TIES AND BENCHMARK			F.A.U. RTE.	SECTION	COUNTY	TOTAL SHEETS / SHEET NO.
		DRAWN - GW3	REVISED - 10.28.2011					2718	11-00012-00-RS	LAKE	40 / 6
	PLOT SCALE = 1:1	CHECKED - DJG	REVISED -							CONTRACT #: 63646	
	PLOT DATE = 8/24/2011	DATE - 08.24.2011	REVISED -		SCALE: 1"=50'	SHEET NO. 6 OF 40 SHEETS	STA. 100+00 TO STA. 141+25.55			ILLINOIS FED. AID PROJECT	