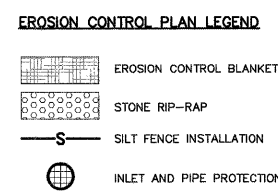
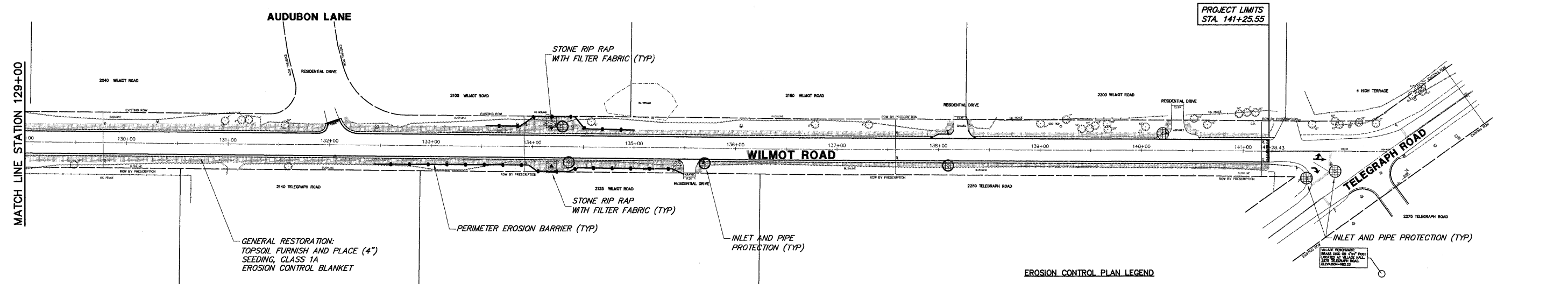
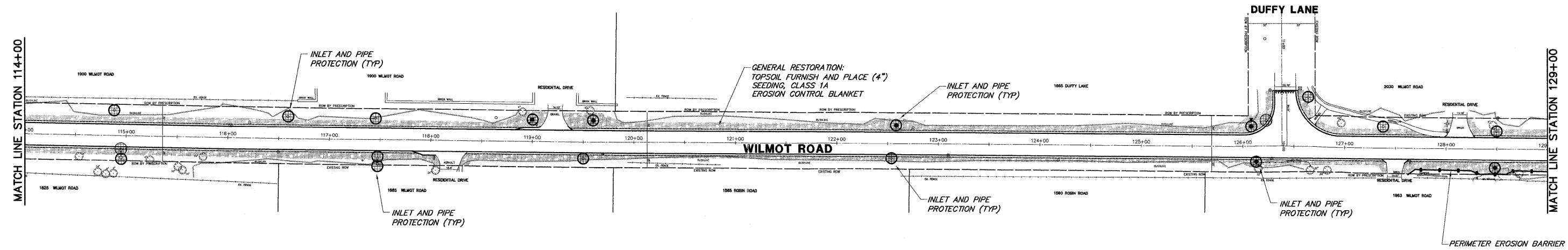
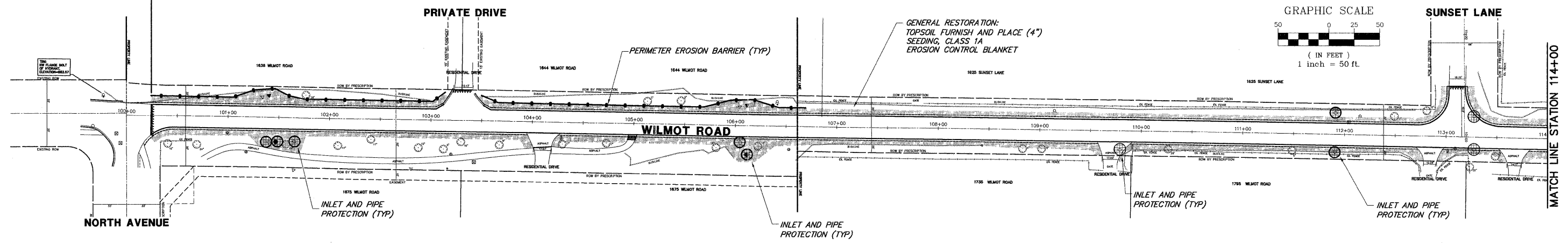
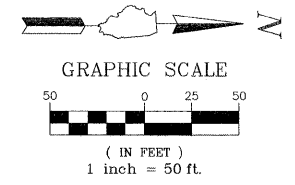


PROJECT LIMITS
STA. 100+24.39



FILE NAME = B101-055 PR4.DWG

USER NAME = GW3
PLOT SCALE = 1:1
PLOT DATE = 8/24/2011

DESIGNED - DJG
DRAWN - GW3
CHECKED - DJG
DATE - 08.24.2011

REVISED - 10.14.2011
REVISED - 10.28.2011
REVISED -
REVISED -

**STATE OF ILLINOIS
DEPARTMENT OF TRANSPORTATION**

EROSION CONTROL PLAN
SCALE 1"=50' SHEET NO. 20 OF 40 SHEETS STA. 100+00 TO STA. 141+25.55

FAU. RTE.	SECTION	COUNTY	TOTAL SHEETS	SHEET NO.
2718	11-00012-00-RS	LAKE	40	20
CONTRACT #:			63646	

ILLINOIS FED. AID PROJECT