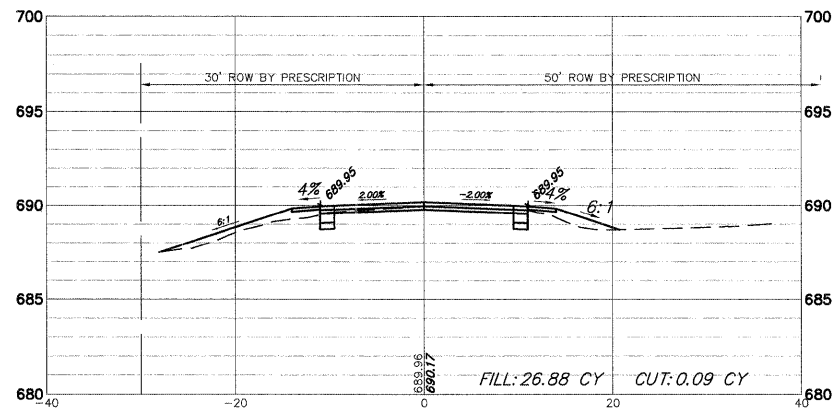
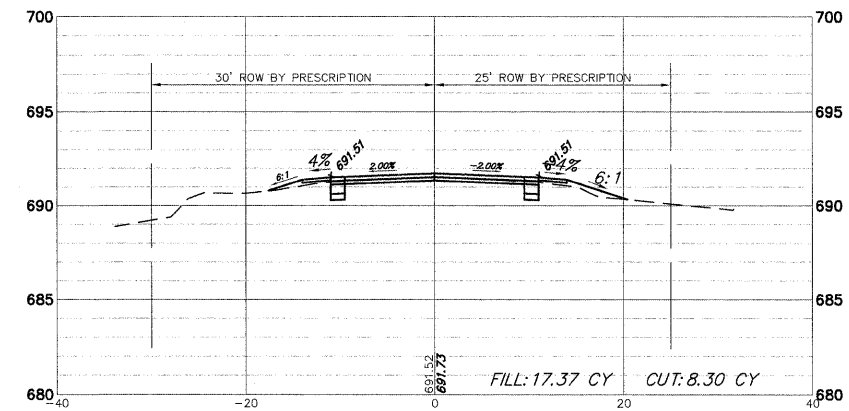


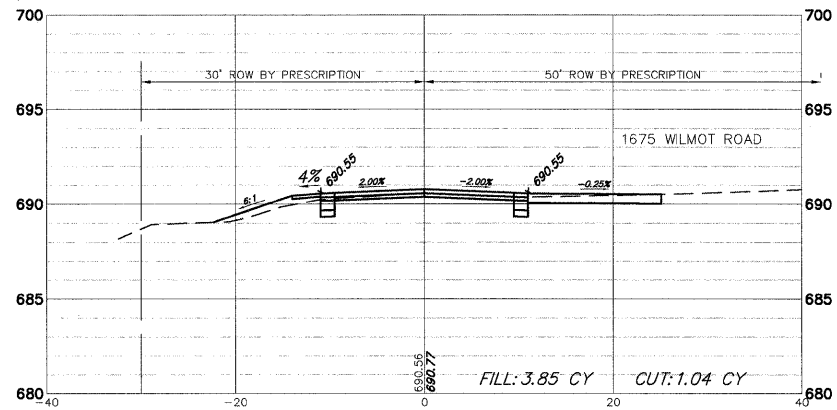
STA: 104+50



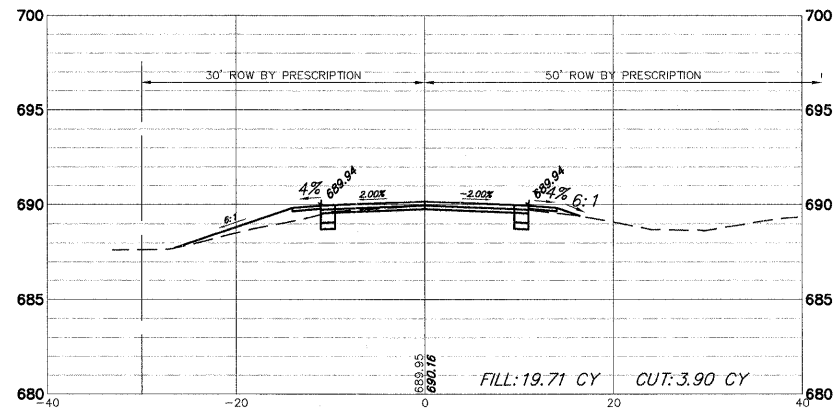
STA: 106+00



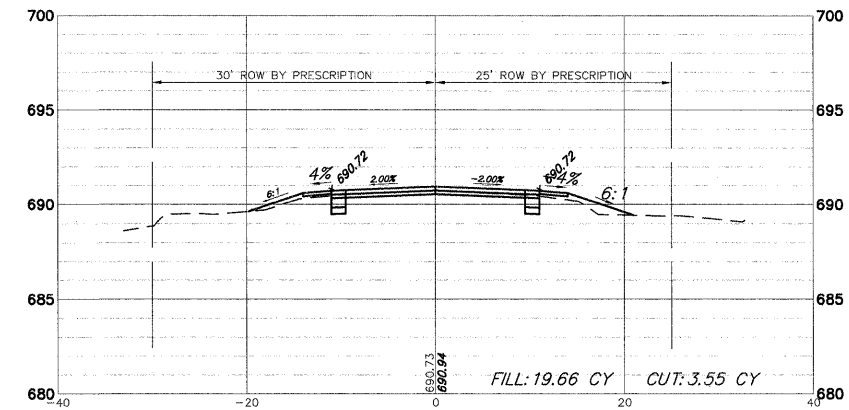
STA: 107+50



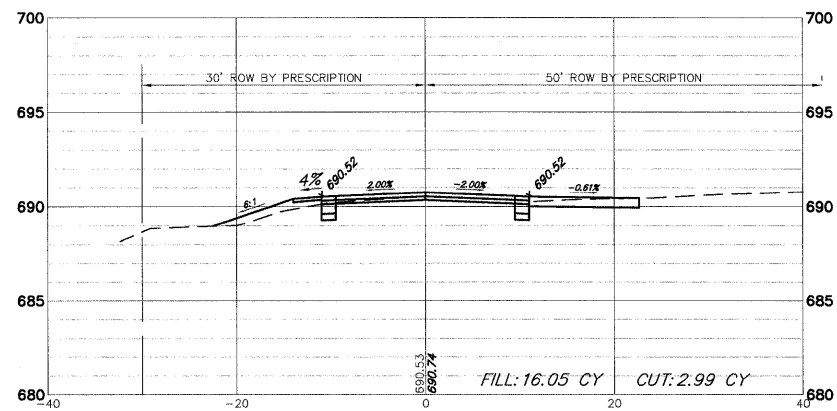
STA: 104+10



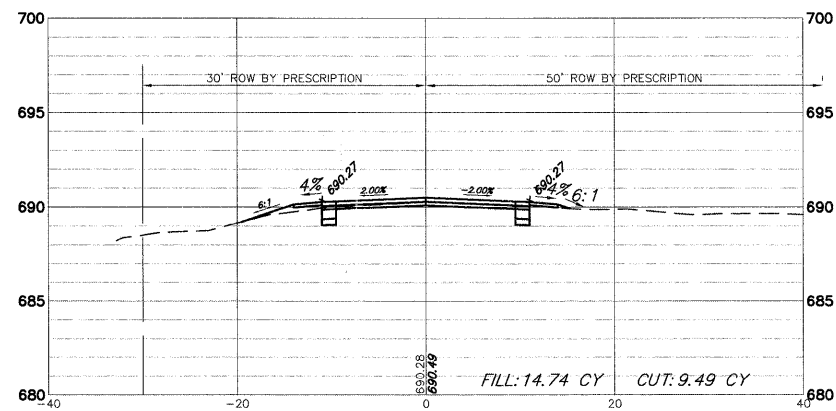
STA: 105+50



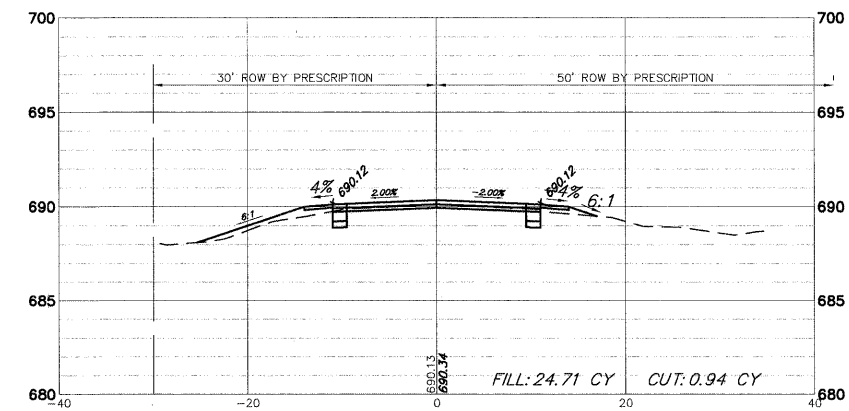
STA: 107+00



STA: 104+00



STA: 105+00



STA: 106+50

FILE NAME = 8101-055 PR4.DWG	USER NAME = GW3 PLOT SCALE = 1:1 PLOT DATE = 8/24/2011	DESIGNED - DJG DRAWN - GW3 CHECKED - DJG DATE - 08.24.2011	REVISED - 10.14.2011 REVISED - 10.28.2011 REVISED - REVISED -	STATE OF ILLINOIS DEPARTMENT OF TRANSPORTATION	CROSS SECTIONS			FAL. RTE 2718	SECTION 11-00012-00-RS	COUNTY LAKE	TOTAL SHEETS 40	SHEET NO. 24
					SCALE AS NOTED	SHEET NO. 24 OF 40 SHEETS	STA. 104+00 TO STA. 107+50	CONTRACT #: 63646 ILLINOIS FED. AID PROJECT				