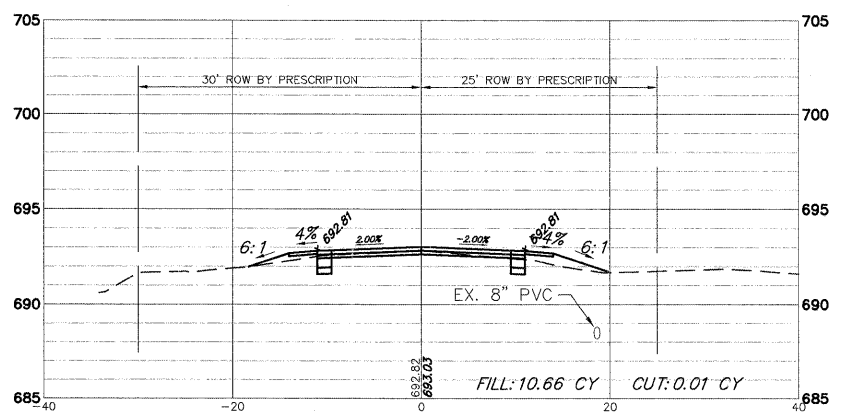
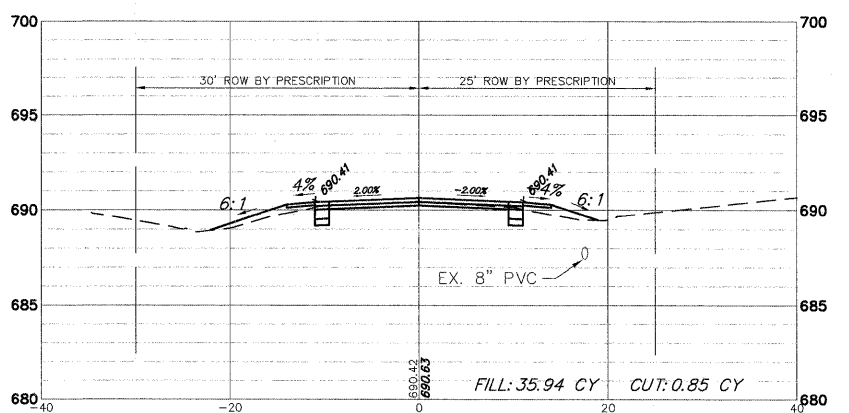


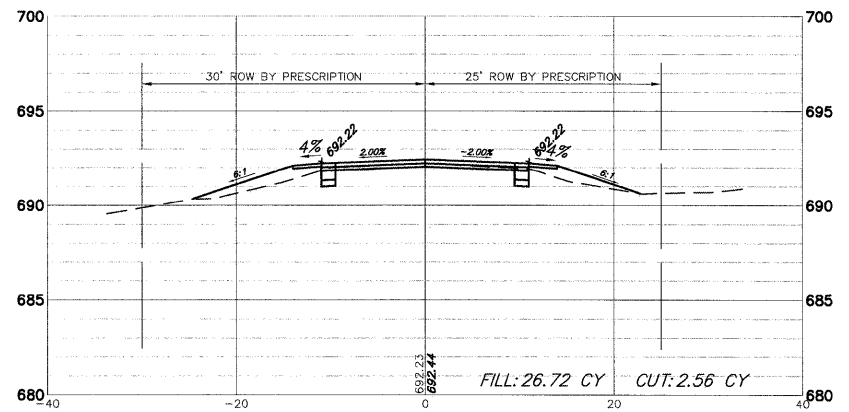
STA: 109+00



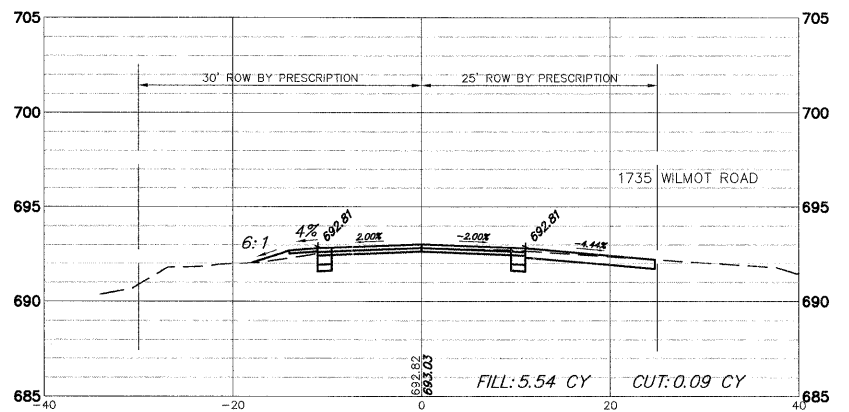
STA: 110+00



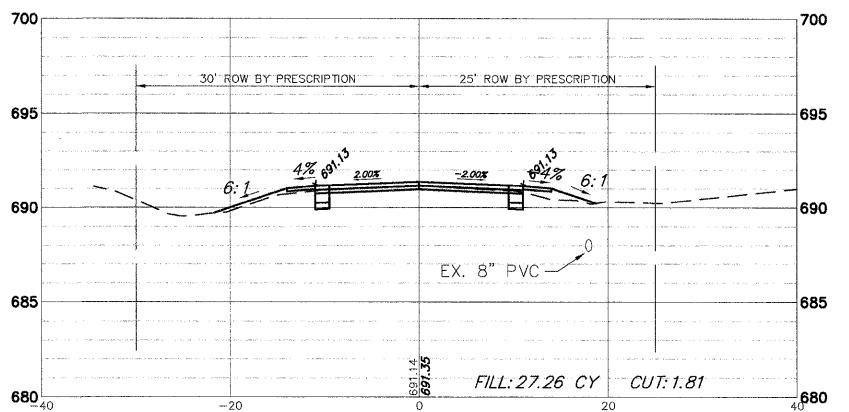
STA: 111+50



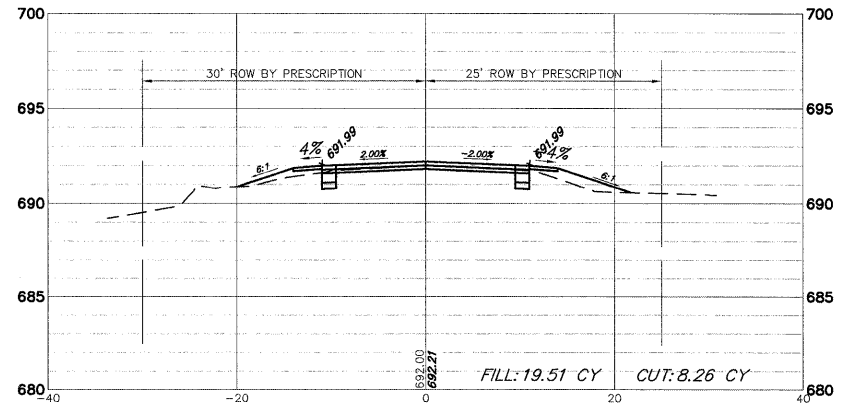
STA: 108+50



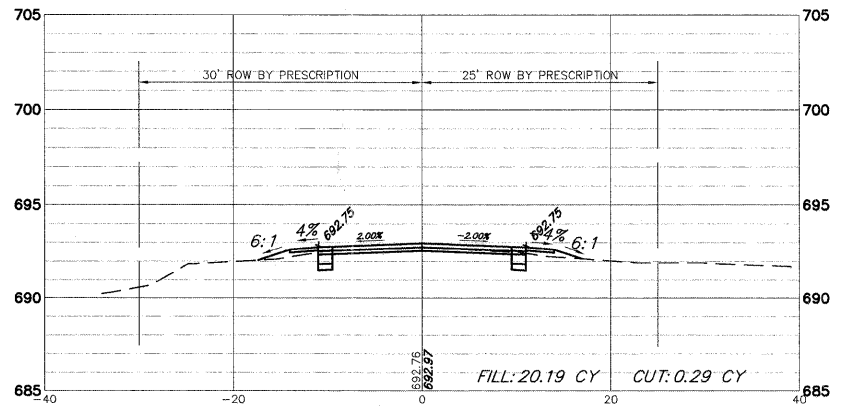
STA: 109+70



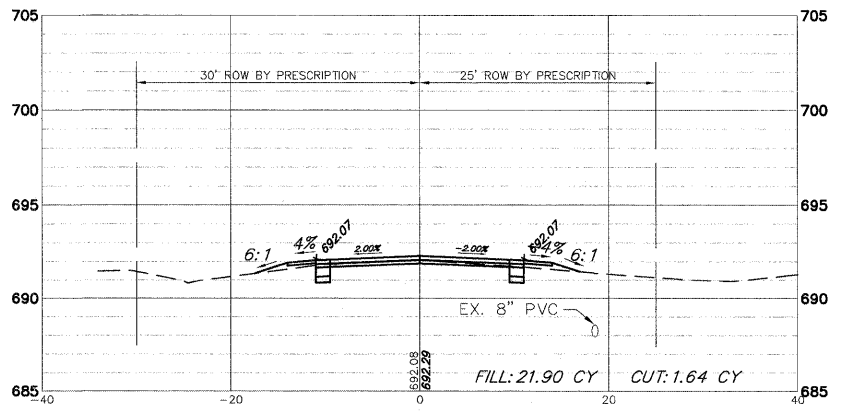
STA: 111+00



STA: 108+00



STA: 109+50



STA: 110+50

FILE NAME = 8101-055 PR4.DWG	USER NAME = GW3	DESIGNED - DJG	REVISED - 10.14.2011	STATE OF ILLINOIS DEPARTMENT OF TRANSPORTATION	CROSS SECTIONS			FAU. RTE. 2718	SECTION 11-00012-00-RS	COUNTY LAKE	TOTAL SHEETS 40	SHEET NO. 25
PLOT SCALE = 1:1		DRAWN - GW3	REVISED - 10.28.2011		SCALE AS NOTED	SHEET NO. 25 OF 40 SHEETS	STA. 108+00 TO STA. 111+50	CONTRACT #:		63646		
PLOT DATE = 8/24/2011		CHECKED - DJG	REVISED -		ILLINOIS FED. AID PROJECT							
		DATE - 08.24.2011	REVISED -									