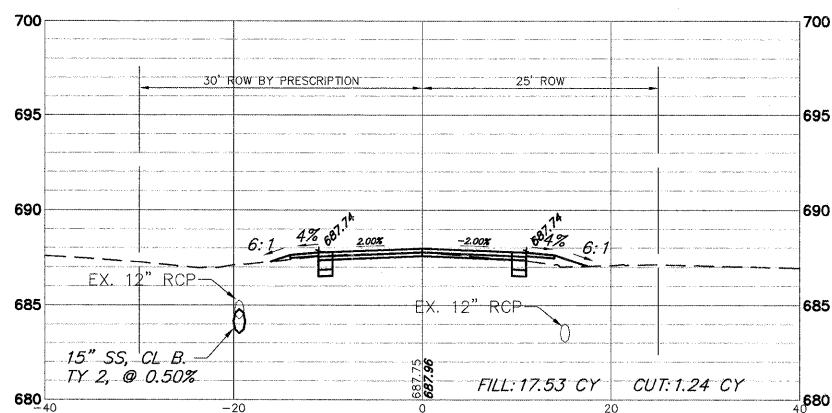
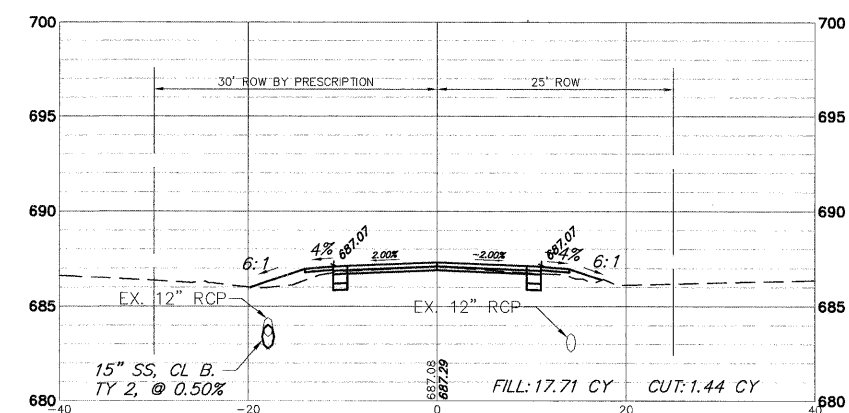


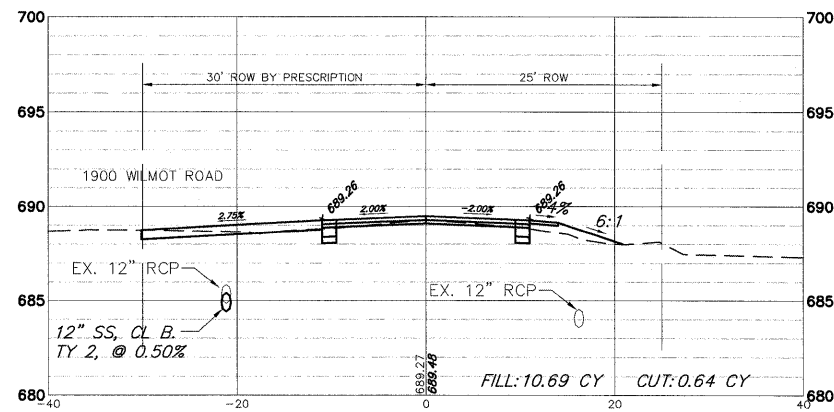
STA: 119+50



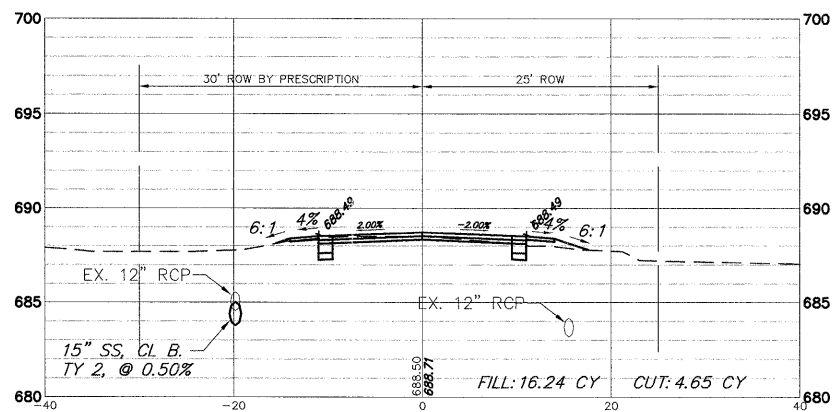
STA: 121+50



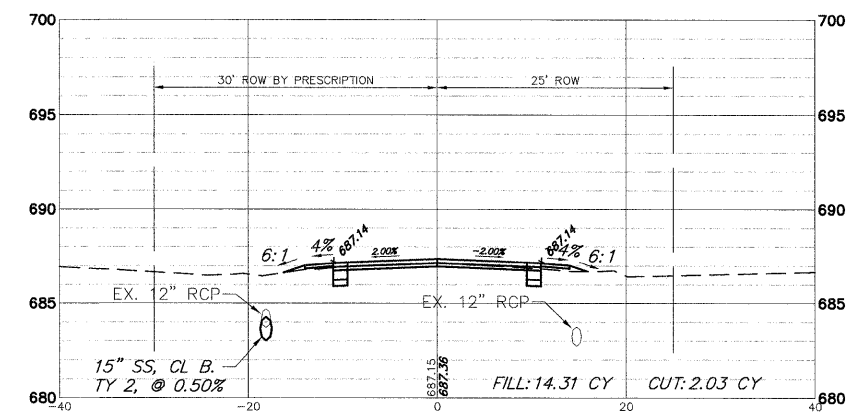
STA: 122+50



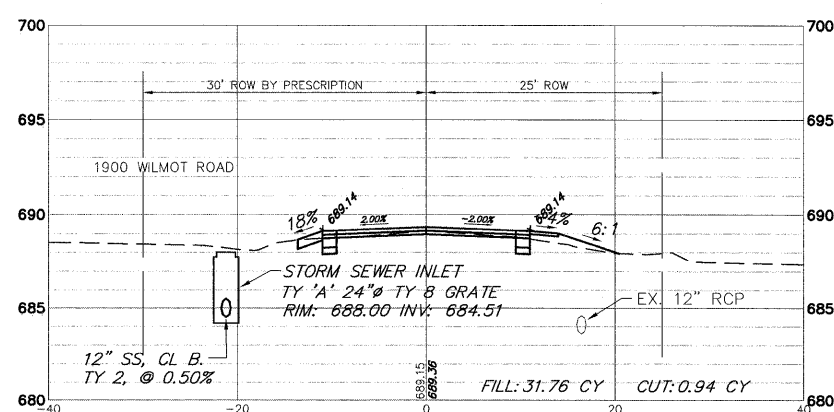
STA: 119+20



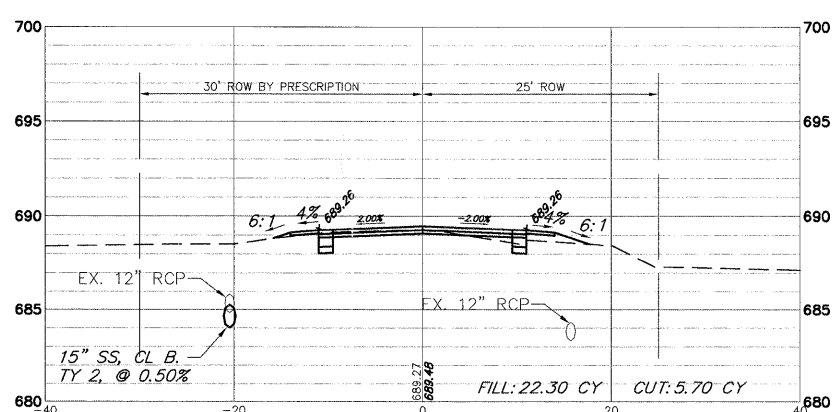
STA: 120+50



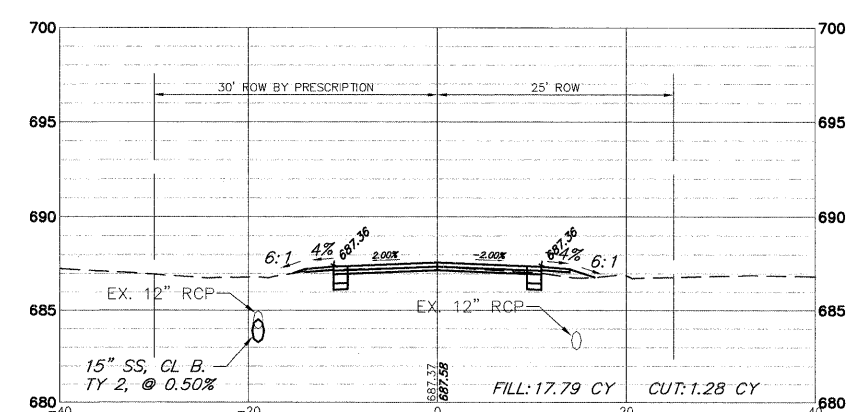
STA: 122+00



STA: 119+00



STA: 120+00



STA: 121+50

FILE NAME = 8101-055 PR4.DWG	USER NAME = GW3	DESIGNED - DJG	REVISED - 10.14.2011	STATE OF ILLINOIS DEPARTMENT OF TRANSPORTATION	CROSS SECTIONS			FAU. RTE 2718	SECTION 11-00012-00-RS	COUNTY LAKE	TOTAL SHEETS 40	SHEET NO. 28
	PLOT SCALE = 1:1	DRAWN - GW3	REVISED - 10.28.2011		SCALE: AS NOTED	SHEET NO. 28 OF 40 SHEETS	STA. 119+00 TO STA. 122+50	CONTRACT #:		63646		
	PLOT DATE = 8/24/2011	CHECKED - DJG	REVISED -		ILLINOIS FED. AID PROJECT							
		DATE - 08.24.2011	REVISED -									