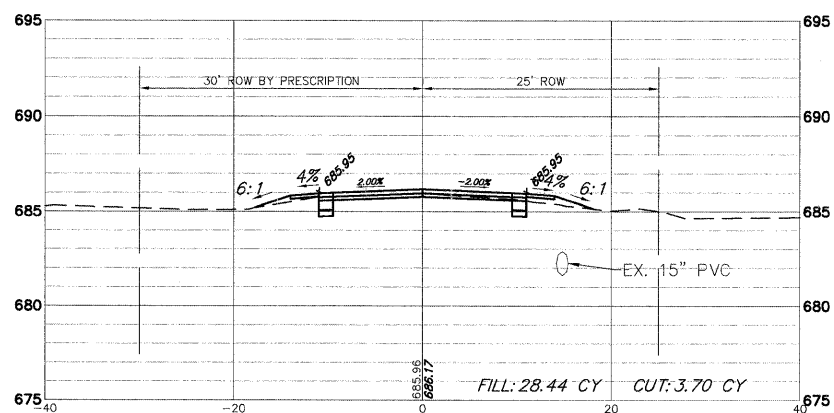
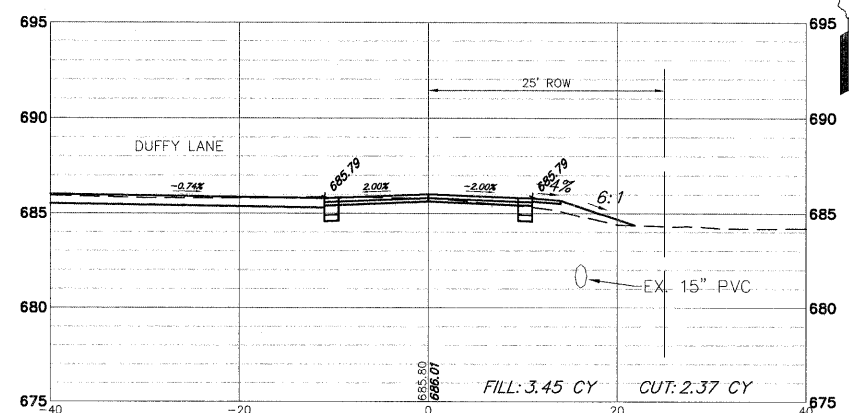


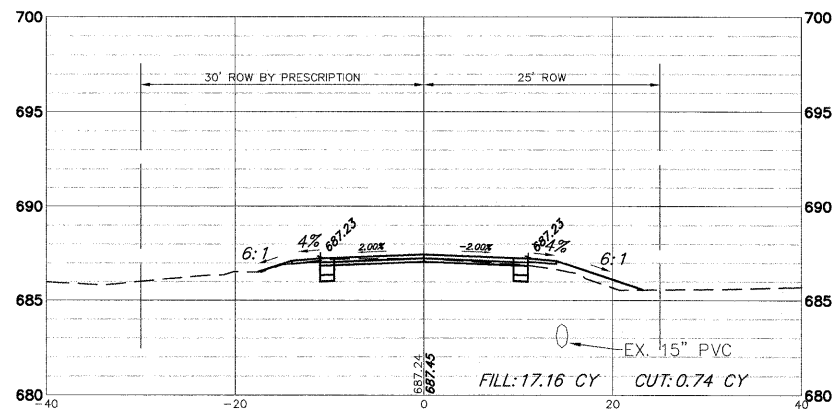
STA: 124+00



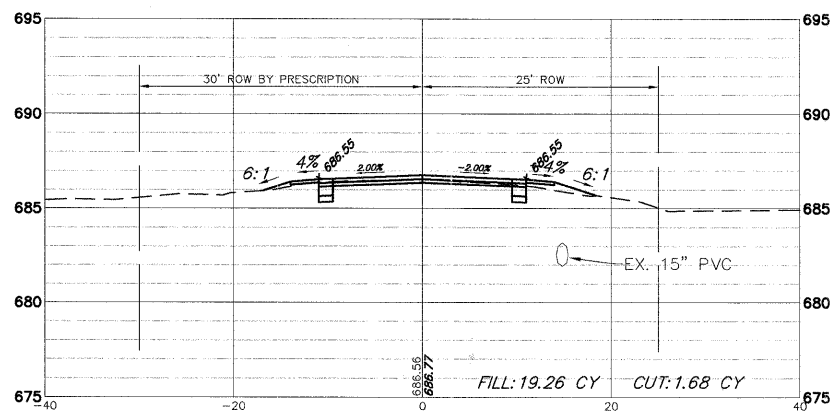
STA: 125+50



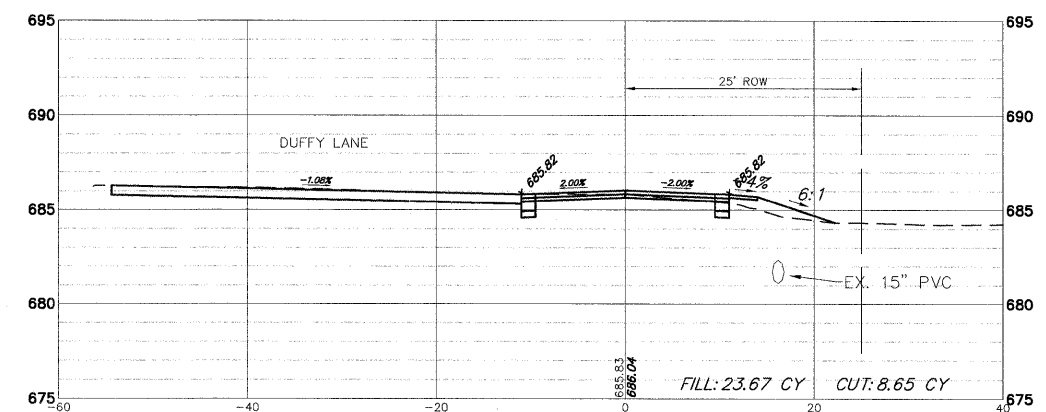
STA: 126+50



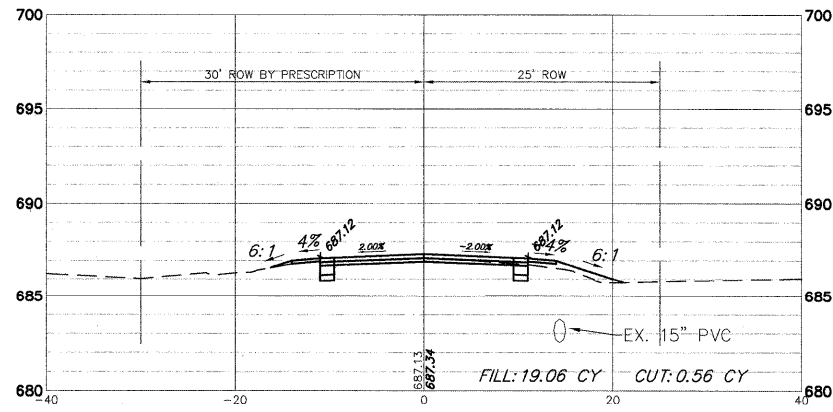
STA: 123+50



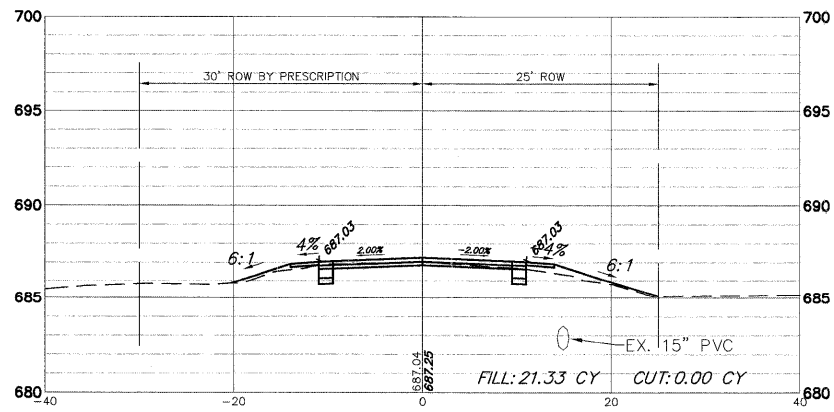
STA: 125+00



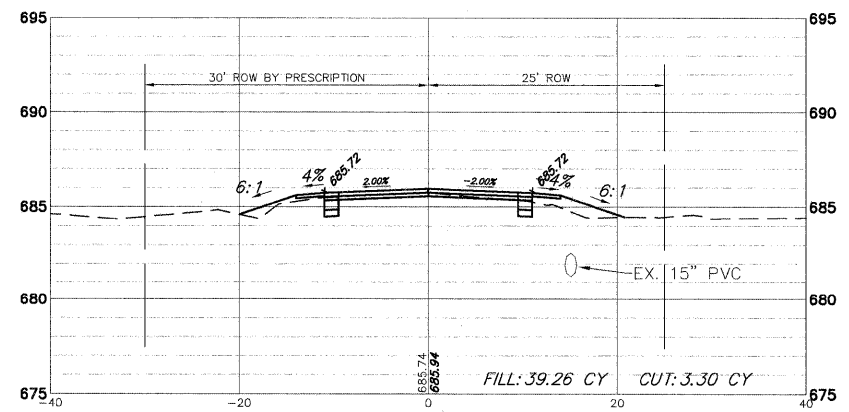
STA: 126+40



STA: 123+00



STA: 124+50



STA: 126+00

FILE NAME = 8101-055 PR4.DWG	USER NAME = GW3	DESIGNED - DJG	REVISED - 10.14.2011	STATE OF ILLINOIS DEPARTMENT OF TRANSPORTATION	CROSS SECTIONS			FAU. RTE	SECTION	COUNTY	TOTAL SHEETS	SHEET NO.	
	PLOT SCALE = 1:1	DRAWN - GW3	REVISED - 10.28.2011		SCALE AS NOTED	SHEET NO. 29 OF 40 SHEETS	STA. 123+00 TO STA. 126+50	271B	11-00012-00-RS	LAKE	40	29	
	PLOT DATE = 8/24/2011	CHECKED - DJG	REVISED -										
		DATE - 08.24.2011	REVISED -										CONTRACT #: 63646
ILLINOIS FED. AID PROJECT													