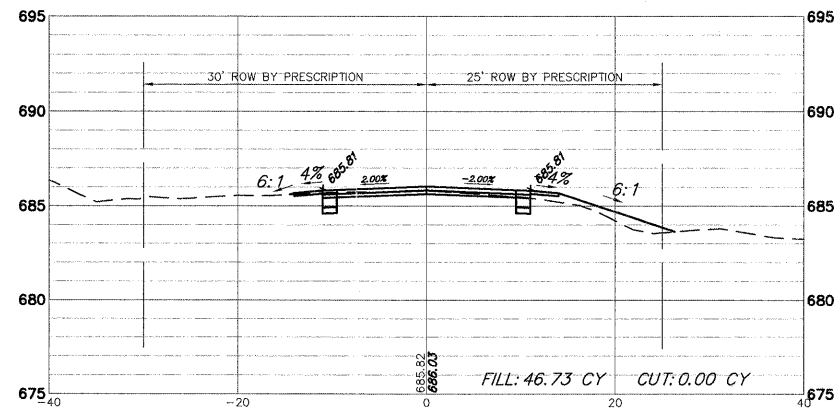
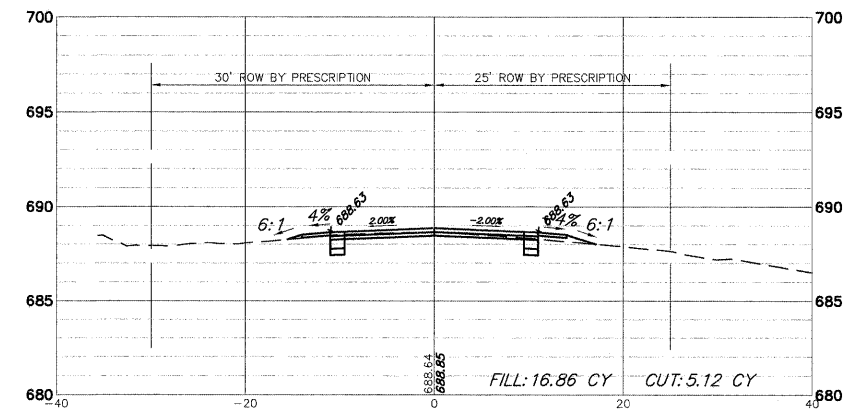


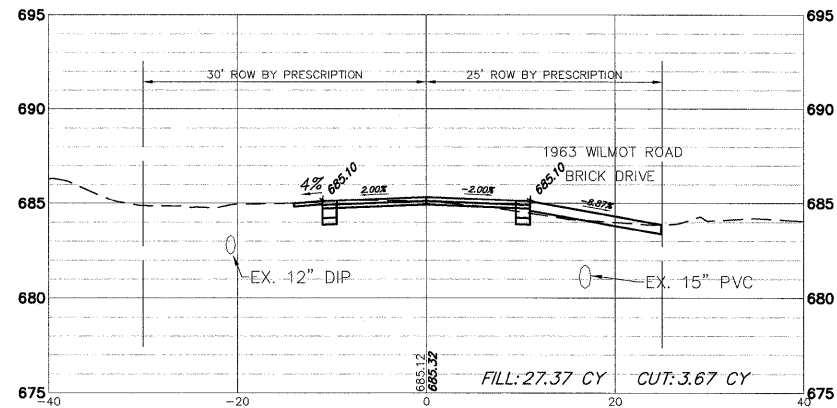
STA: 128+00



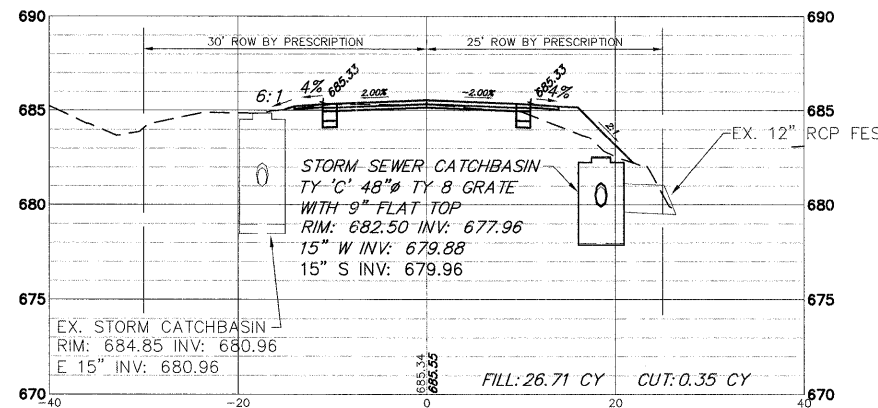
STA: 129+00



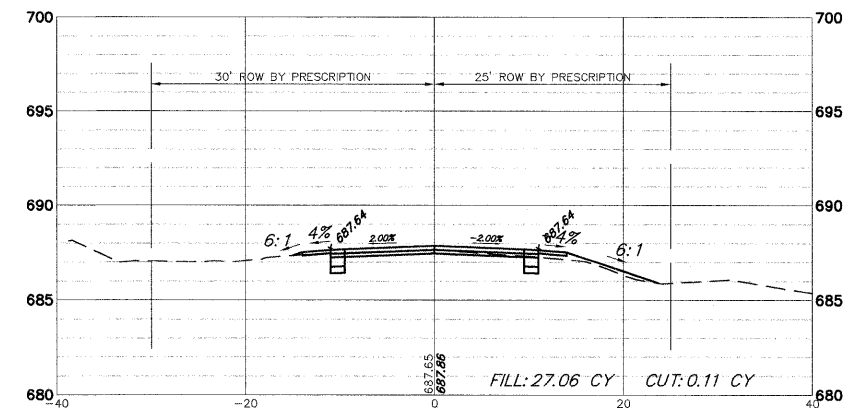
STA: 130+50



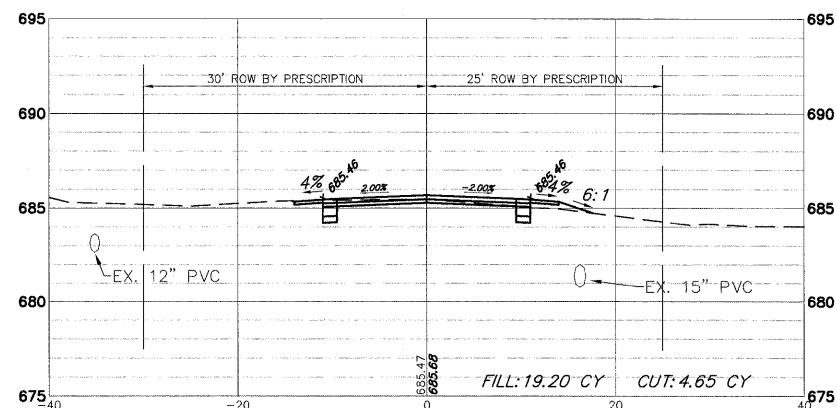
STA: 127+50



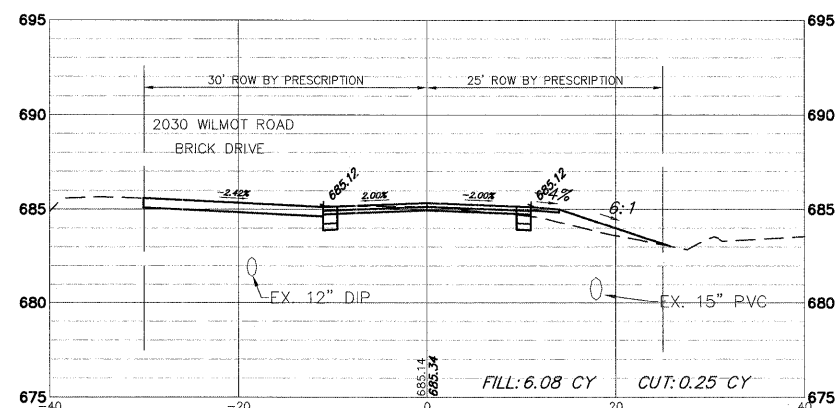
STA: 128+50



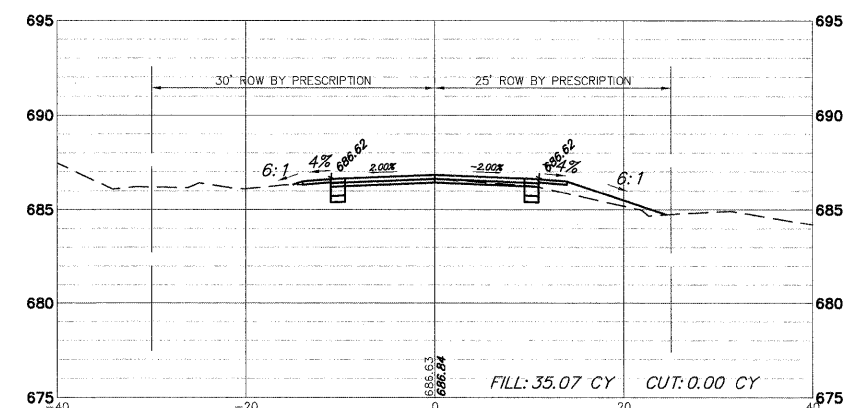
STA: 130+00



STA: 127+00



STA: 128+15



STA: 129+50

FILE NAME = 8101-055 PR4.DWG	USER NAME = GW3	DESIGNED - DJG	REVISED - 10.14.2011	<b>STATE OF ILLINOIS DEPARTMENT OF TRANSPORTATION</b>	<b>CROSS SECTIONS</b>			FAU. RTE 2718	SECTION 11-00012-00-RS	COUNTY LAKE	TOTAL SHEETS 40	SHEET NO. 30
	PLOT SCALE = 1:1	DRAWN - GW3	REVISED - 10.28.2011		SCALE AS NOTED	SHEET NO. 30 OF 40 SHEETS	STA. 127+00 TO STA. 130+50	CONTRACT #:		63646		
	PLOT DATE = 8/24/2011	CHECKED - DJG	REVISED -		ILLINOIS FED. AID PROJECT							
		DATE - 08.24.2011	REVISED -									