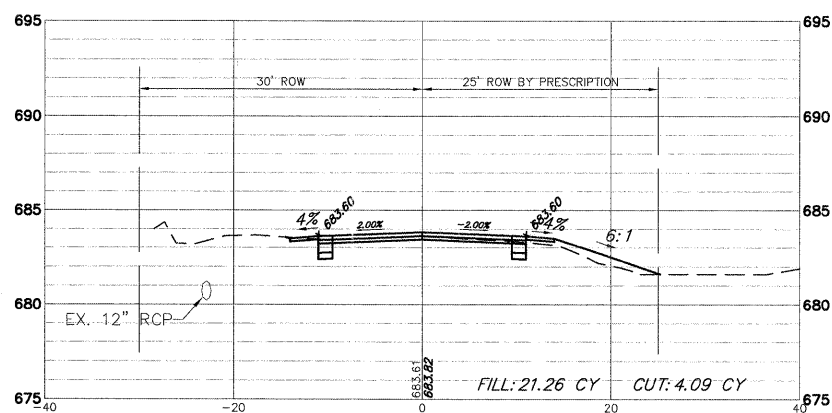
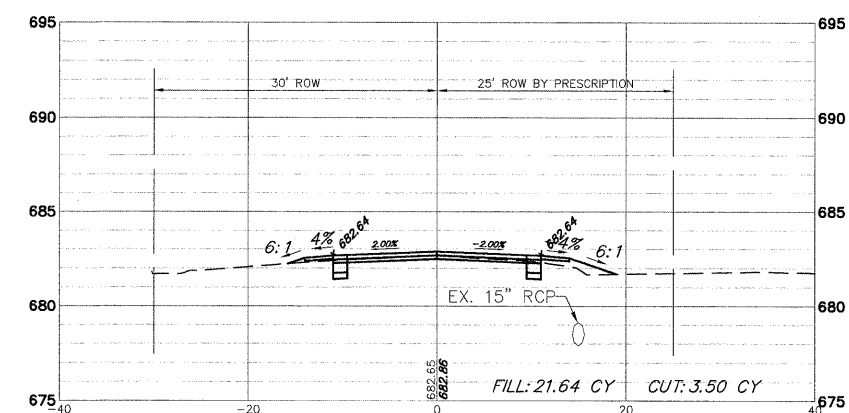


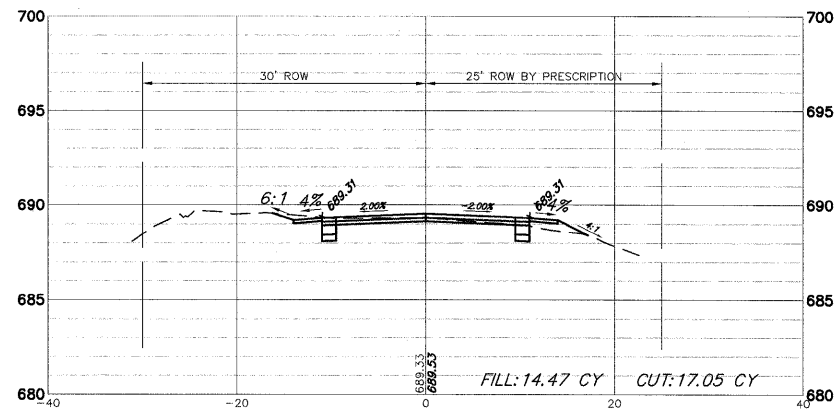
STA: 132+00



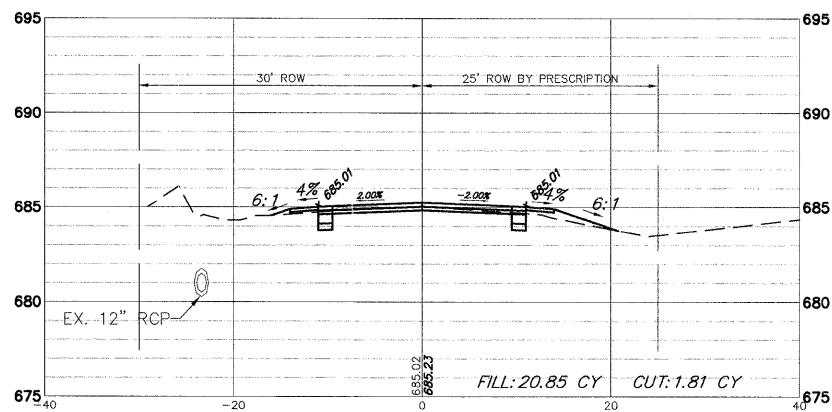
STA: 133+50



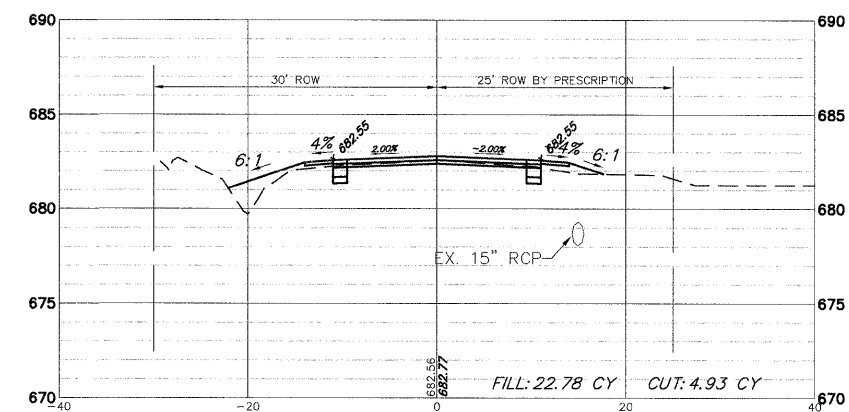
STA: 135+00



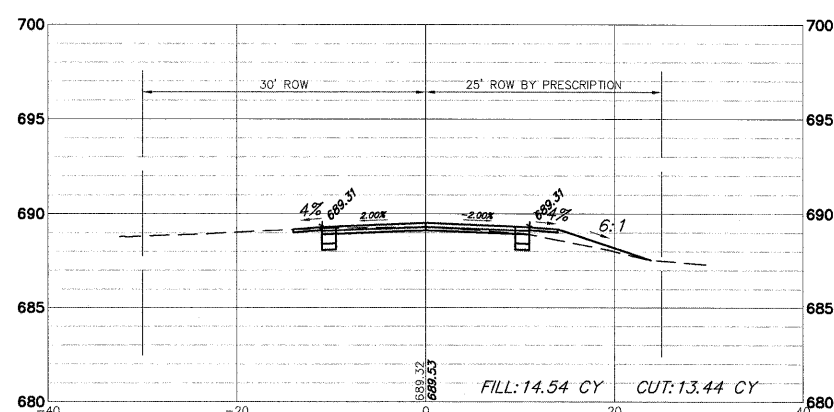
STA: 131+50



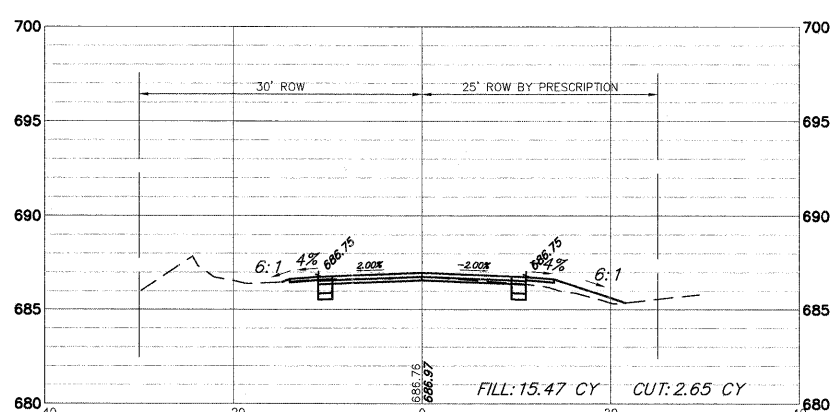
STA: 133+00



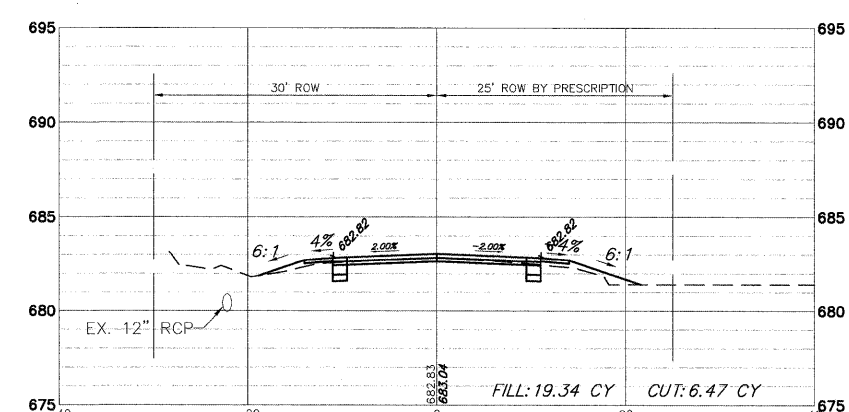
STA: 134+50



STA: 131+00



STA: 132+50



STA: 134+00

FILE NAME = 8101-055 PR4.DWG	USER NAME = GW3	DESIGNED - DJG	REVISED - 10.14.2011	STATE OF ILLINOIS DEPARTMENT OF TRANSPORTATION	CROSS SECTIONS			FAU. RTE. 2718	SECTION 11-00012-00-RS	COUNTY LAKE	TOTAL SHEETS 40	SHEET NO. 31
	PLOT SCALE = 1:1	DRAWN - GW3	REVISED - 10.28.2011		SCALE AS NOTED	SHEET NO. 31 OF 40 SHEETS	STA. 131+00 TO STA. 135+00	CONTRACT # 63646				
	PLOT DATE = 8/24/2011	CHECKED - DJG	REVISED -		ILLINOIS FED. AID PROJECT							
		DATE - 08.24.2011	REVISED -									