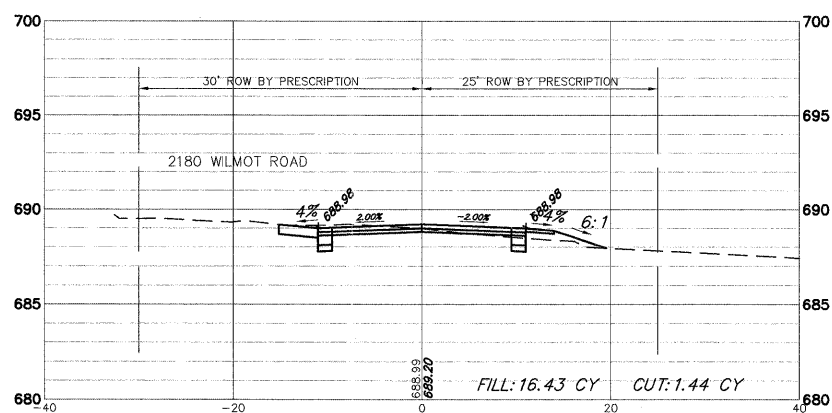
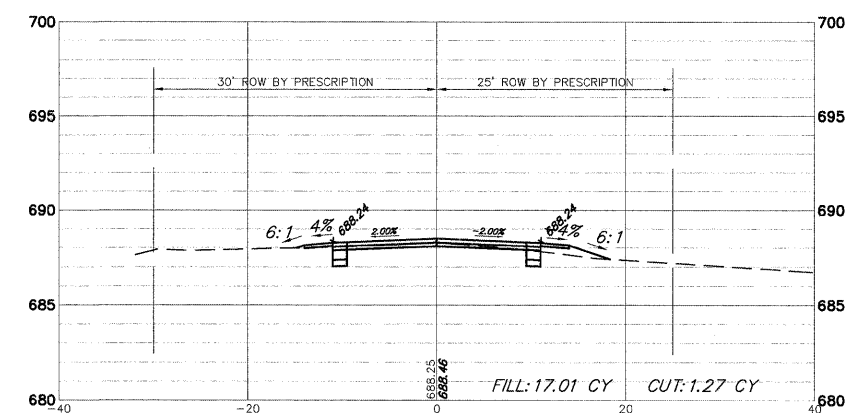


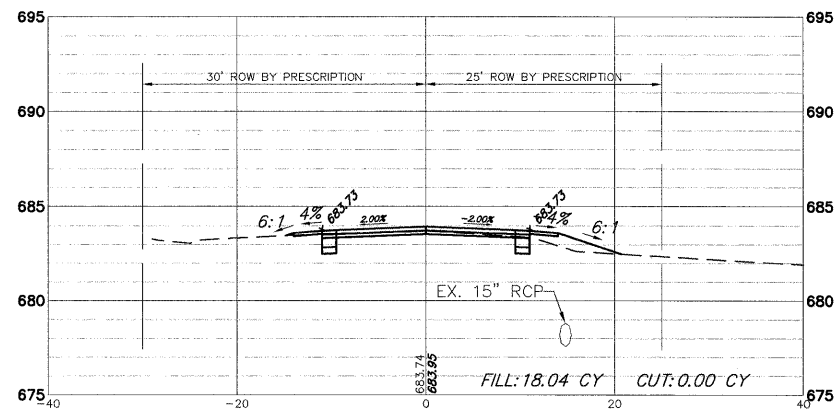
STA: 136+50



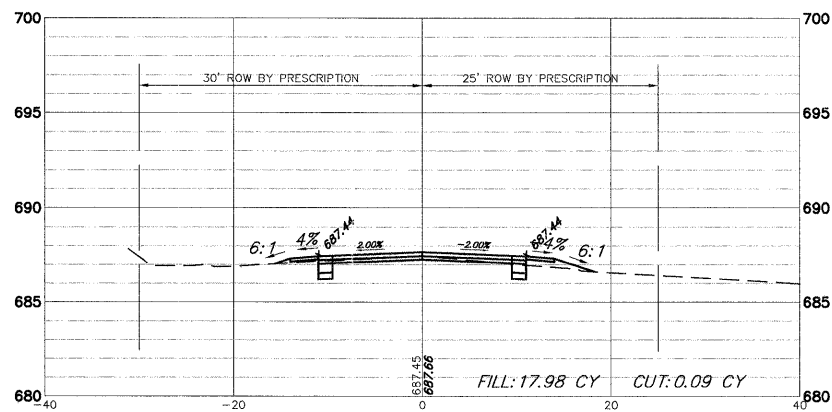
STA: 138+00



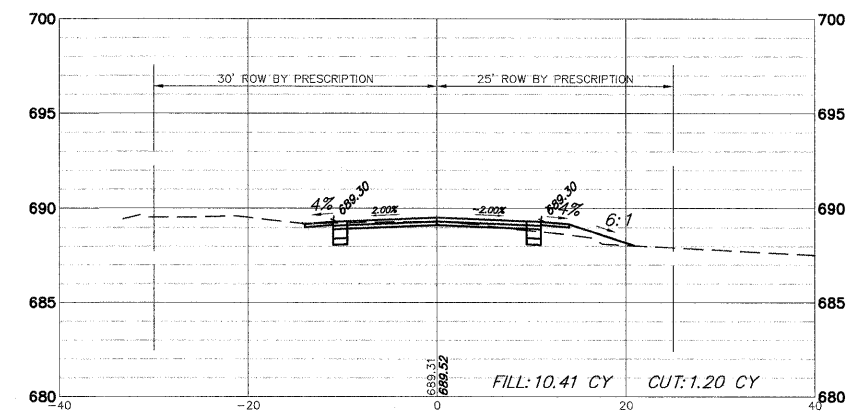
STA: 139+00



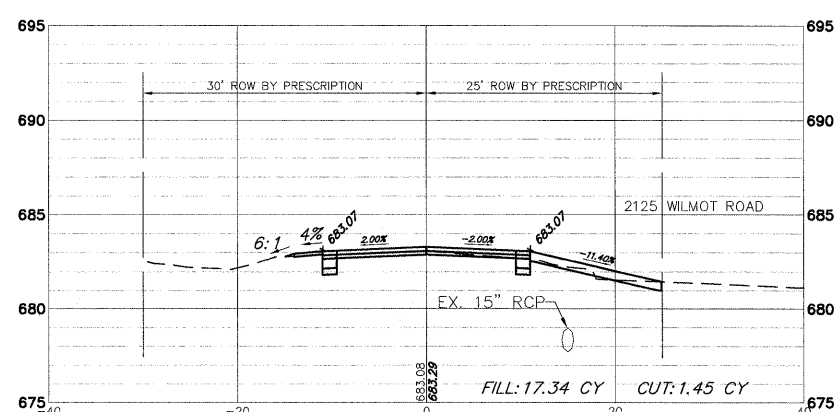
STA: 136+00



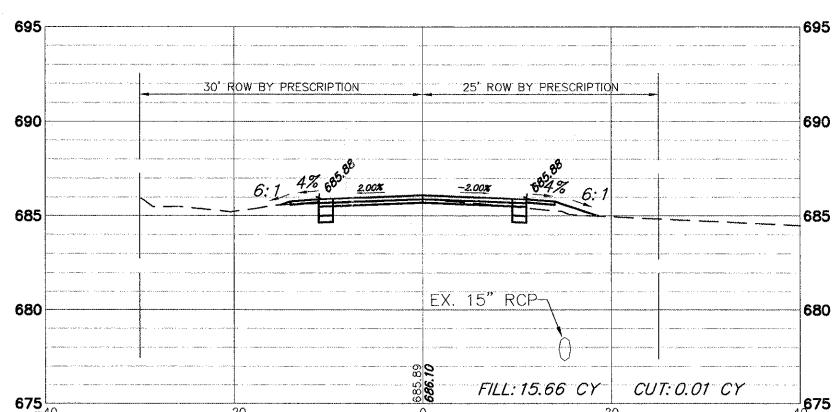
STA: 137+50



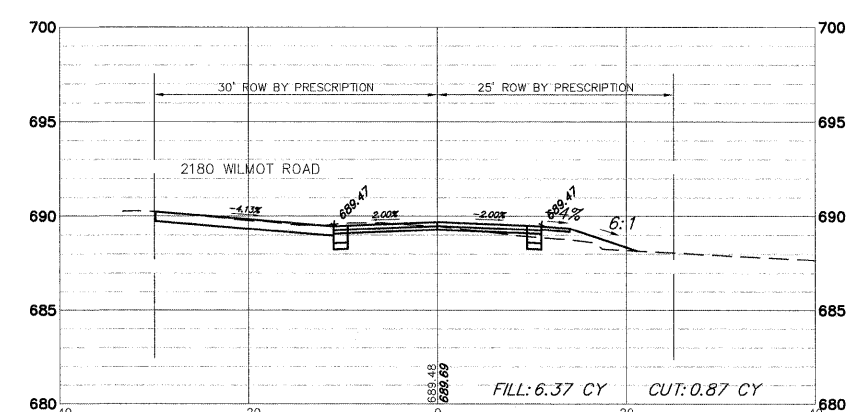
STA: 138+50



STA: 135+50



STA: 137+00



STA: 138+20

FILE NAME = 8101-055 PR4.DWG	USER NAME = GW3	DESIGNED - DJG	REVISED - 10.14.2011	STATE OF ILLINOIS DEPARTMENT OF TRANSPORTATION	CROSS SECTIONS			FAU RTE 2718	SECTION 11-00012-00-RS	COUNTY LAKE	TOTAL SHEETS 40	SHEET NO. 32
	PLOT SCALE = 1:1	DRAWN - GW3	REVISED - 10.28.2011		SCALE AS NOTED	SHEET NO. 32 OF 40 SHEETS	STA. 135+50 TO STA. 139+00		CONTRACT #:	63646		
	PLOT DATE = 8/24/2011	CHECKED - DJG	REVISED -									
		DATE - 08.24.2011	REVISED -									