

F.A.P. RTE.	SECTION	COUNTY	TOTAL SHEETS	SHEET NO.
330	(1R-B)BP	KANKAKEE	10	1
		ILLINOIS	CONTRACT NO. 66B44	

INDEX OF SHEETS

1. COVER SHEET
2. GENERAL NOTES
3. SUMMARY OF QUANTITIES
4. TYPICAL SECTION
5. SCHEDULES
6. TRAFFIC CONTROL AND PROTECTION, STANDARD 701423
7. TEMPORARY CONCRETE BARRIER
- 8 - 10. STRUCTURE PLANS

STANDARDS

- 701101-02 OFF-ROAD OPERATIONS MULTILANE, 15' (4.5 m) TO 24' (600 mm) FROM PAVEMENT EDGE
- 701901-02 TRAFFIC CONTROL DEVICES
- 704001-07 TEMPORARY CONCRETE BARRIER

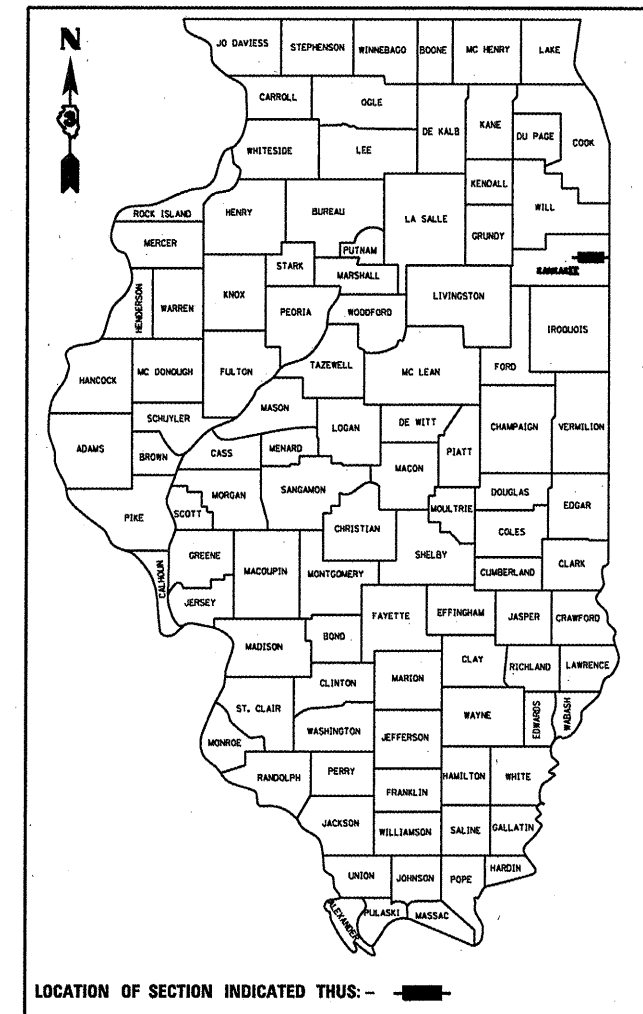
STATE OF ILLINOIS
DEPARTMENT OF TRANSPORTATION
DIVISION OF HIGHWAYS

PROPOSED
HIGHWAY PLANS

FAP ROUTE 330 (IL 17)
SECTION (1R-B)BP

BRIDGE PAINTING
KANKAKEE COUNTY
C-93-123-11

D-93-084-11



LOCATION OF SECTION INDICATED THUS: — ■ —

OTHER PRINCIPAL ARTERIAL

FAP RTE. 330 (IL 17)

2009

ADT	10200
P.V.	83.83%
S.U.	6.86%
M.U.	9.31%

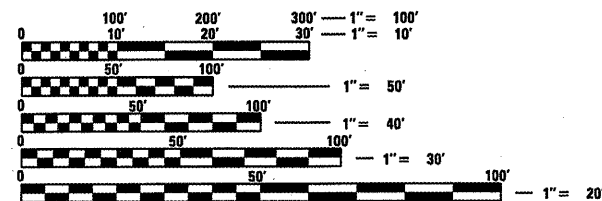
STATE OF ILLINOIS
DEPARTMENT OF TRANSPORTATION
DIVISION OF HIGHWAYS

SUBMITTED 11-2-2011
Eric S. Therkaldson
DEPUTY DIRECTOR OF HIGHWAYS, REGION ENGINEER

December 9, 2011
Scott E. Stitt, P.E.
ENGINEER OF DESIGN AND ENVIRONMENT

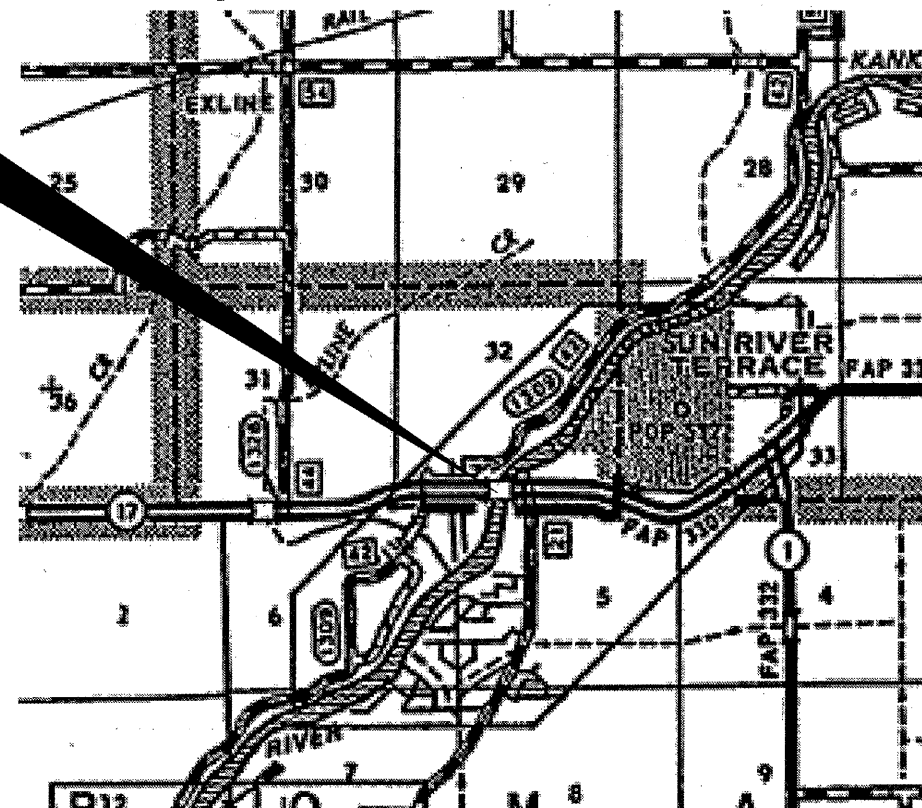
December 9, 2011
William R. Proyer
DIRECTOR OF HIGHWAYS/CHIEF ENGINEER

PROJECT LOCATION
SN 046-0039 (EB)
SN 046-0040 (WB)
OVER THE KANKAKEE RIVER
4.4 MILES EAST OF KANKAKEE



FULL SIZE PLANS HAVE BEEN PREPARED USING STANDARD ENGINEERING SCALES. REDUCED SIZED PLANS WILL NOT CONFORM TO STANDARD SCALES. IN MAKING MEASUREMENTS ON REDUCED PLANS, THE ABOVE SCALES MAY BE USED.

J.U.L.I.E.
JOINT UTILITY LOCATION INFORMATION FOR EXCAVATION
1-800-892-0123
OR 811



LOCATION MAP
NOT TO SCALE

POINT LOCATION

DISTRICT 3 NO: (815) 434-6131

PROJECT ENGINEER: JOE KANNEL P.E.
UNIT CHIEF: RON WOODSHANK
TOWNSHIP: AROMA

CONTRACT NO. 66B44

CONTRACT NO. 66B44

PRINTED BY THE AUTHORITY
OF THE STATE OF ILLINOIS