




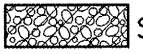



STA. 149 + 00

LEGEND

-  TEMPORARY DITCH CHECK *
-  INLET & CULVERT PROTECTION
-  PERIMETER EROSION BARRIER
-  AREA OF SOIL DISTURBANCE
-  CONSTRUCTION LIMITS
-  STONE DUMPED RIPRAP



* TEMPORARY DITCH CHECKS ARE INSTALLED AT 50' INTERVALS

| | | | | | | | | | | |
|------------------------------------|-------------------------|------------|-----------|-----------------------------------------------------------|-----------------------------------------------------------|------------------------|----------------------|----------------|-------------------------------------------------|--------------------|
| FILE NAME = erosion control.dgn | USER NAME = labebidism | DESIGNED - | REVISED - | STATE OF ILLINOIS DEPARTMENT OF TRANSPORTATION | EROSION AND SEDIMENT CONTROL PLAN | F.A.S. RTE. 1190 | SECTION (125BY)BR | COUNTY KNOX | TOTAL SHEETS 94 | SHEET NO. 23 |
| | PLOT SCALE = 1/8" = 20' | DRAWN - | REVISED - | | SCALE: SHEET NO. 1 OF 1 SHEETS STA. 142+00 TO STA. 156+50 | | | | CONTRACT NO. 68087 ILLINOIS FED. AID PROJECT | |
| | PLOT DATE = 10/17/2011 | CHECKED - | REVISED - | | | | | | | |
| | | DATE - | REVISED - | | | | | | | |