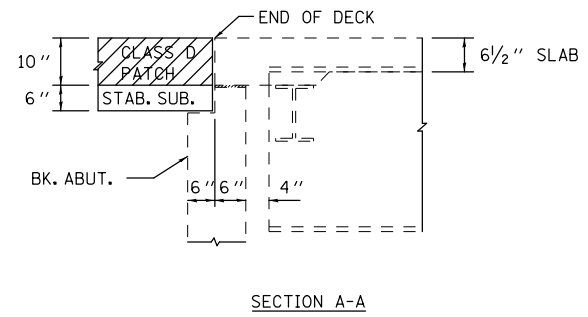
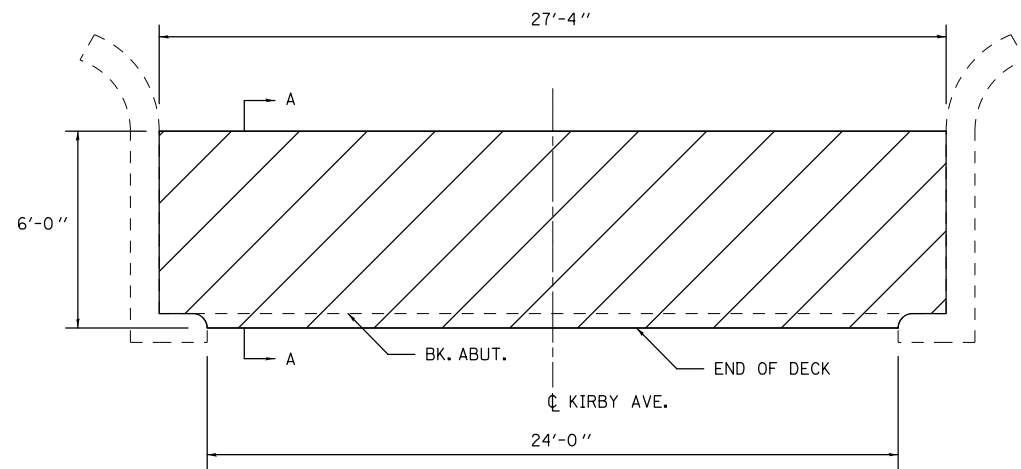


CLASS D PATCHING DETAILS



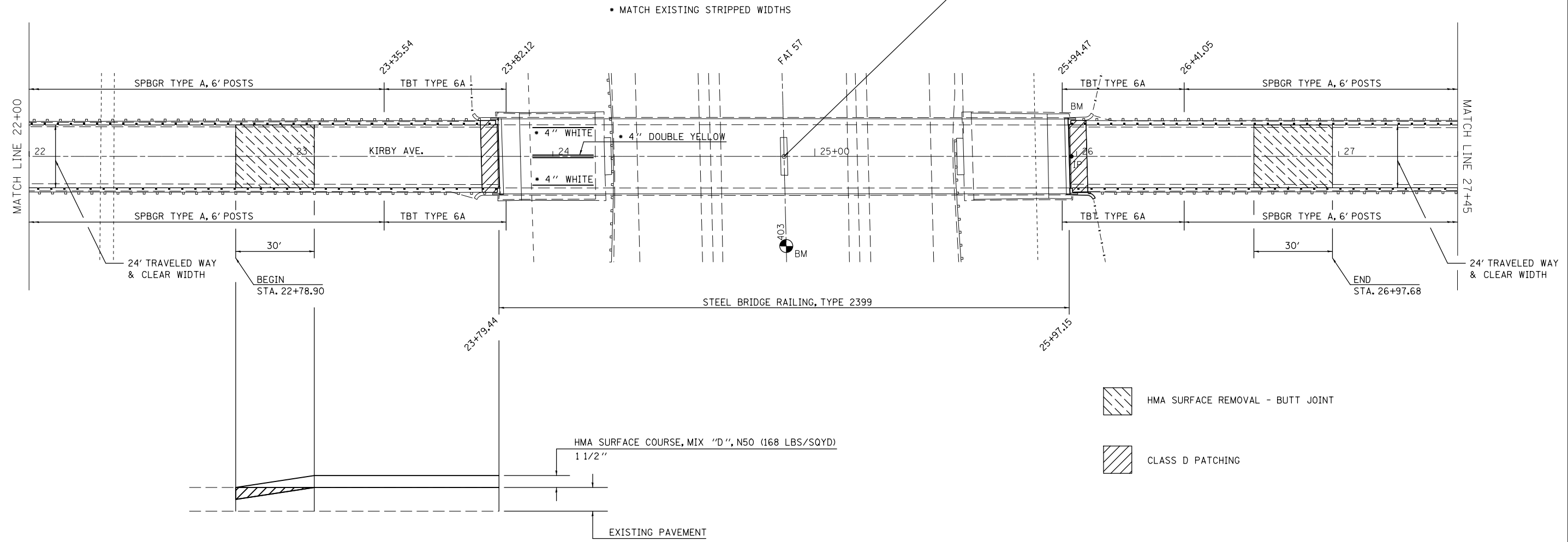
NOTE: SEE 4TH PARAGRAPH OF ARTICLE 442.11 FOR GUIDANCE CONCERNING SUBGRADE / SUBBASE.

CLASS D PATCHING



EXISTING S.N. 010-0103
KIRBY AVE. OVER FAI 57
STATION 403+34.43 @ FAI 57
24+88.29 @ KIRBY AVE.
PROPOSED STRUCTURE REPAIRS

SEE STRUCTURE PLANS FOR IMPROVEMENTS



HMA & BUTT JOINT DETAIL
(SIMILAR EACH END)
R.E. SHOULD OBTAIN EXISTING KIRBY AVE. PROFILE PRIOR TO ESTABLISHING PROPOSED

FILE NAME =	USER NAME = bucklesjj	DESIGNED - TJB	REVISED -
ei:\pwork\pwork\dot\bucklesjj\d0265817\0570924-shr-Plan.dgn		DRAWN - JJB	REVISED -
	PLOT SCALE = 40.0000' / in.	CHECKED -	REVISED -
	PLOT DATE = 10/5/2011	DATE - 6/17/11	REVISED -

**STATE OF ILLINOIS
DEPARTMENT OF TRANSPORTATION**

**GENERAL PLAN
KIRBY AVE.**

SCALE: SHEET NO. OF SHEETS STA. TO STA.

F.A.I. RTE.	SECTION	COUNTY	TOTAL SHEETS	SHEET NO.
57	(10-33HB)BDR	Champaign	27	5
CONTRACT NO. 70924			ILLINOIS FED. AID PROJECT	