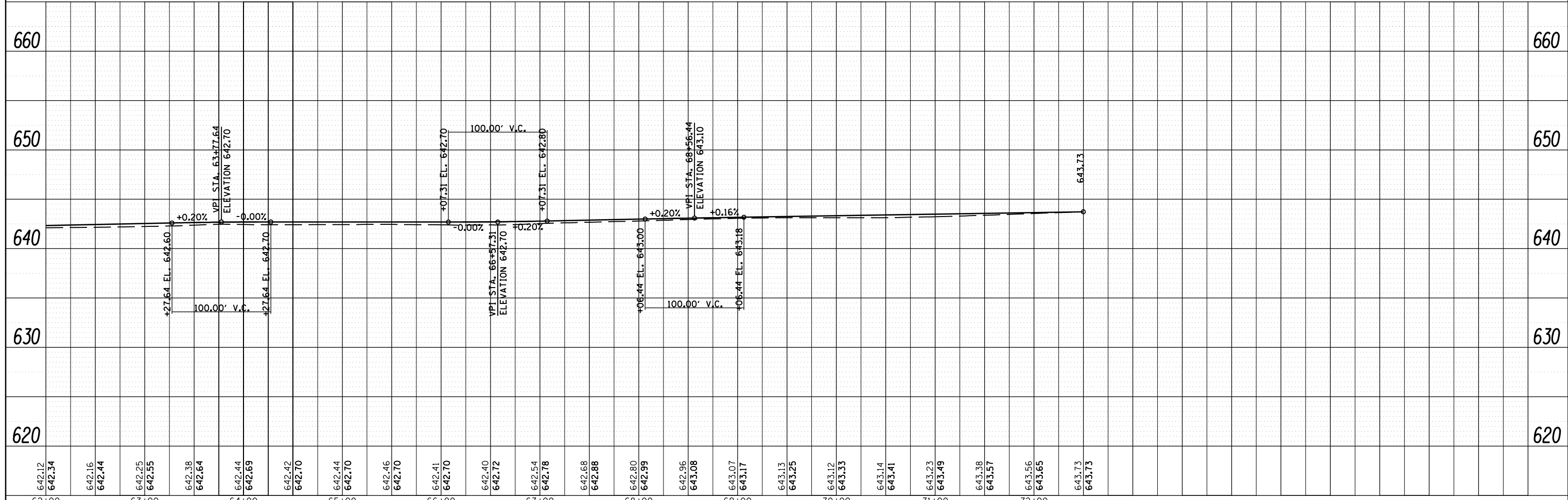
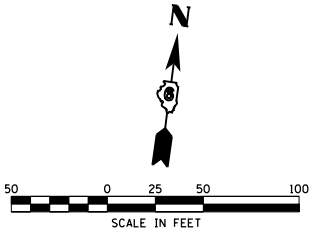
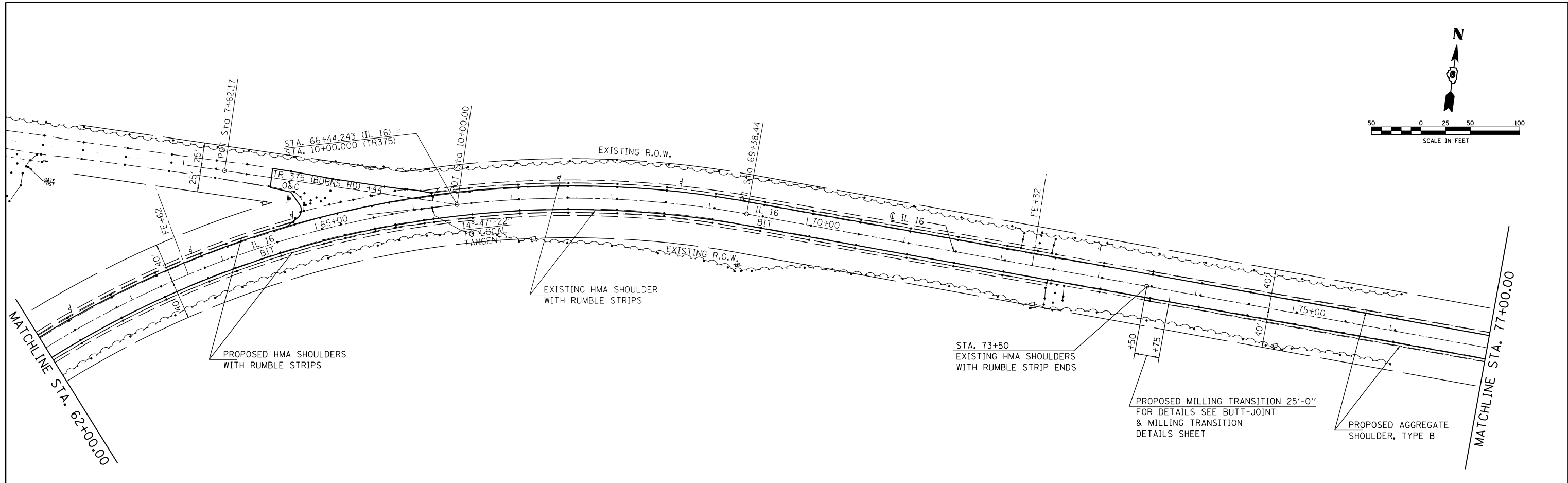


PLAN	SURVEYED	BY	DATE
	PLOTTED		
	ALIGNED		
	CHECKED		
	FILE NAME		
	NO.		

PROFILE	SURVEYED	BY	DATE
	PLOTTED		
	GRADES		
	CHECKED		
	STRUCTURE		
	NOTATIONS		
	CPAD		



FILE NAME =	USER NAME = martinjk	DESIGNED -	REVISED -
c:\pwork\pwork\martinjk\d0264305\0672E47-sh1-pln-pro-super.dgn		DRAWN -	REVISED -
PLOT SCALE = 100.0000' / 1"		CHECKED -	REVISED -
PLOT DATE = Nov-14-2011 03:26:14PM		DATE -	REVISED -

**STATE OF ILLINOIS
DEPARTMENT OF TRANSPORTATION**

PLAN AND PROFILE

SCALE: SHEET OF SHEETS STA. 62+00.00 TO STA. 77+00.00

F.A.P. RTE.	SECTION	COUNTY	TOTAL SHEETS	SHEET NO.
325	14 RS-5	MACOUPIN	70	18
CONTRACT NO. 72E47			ILLINOIS FED. AID PROJECT	