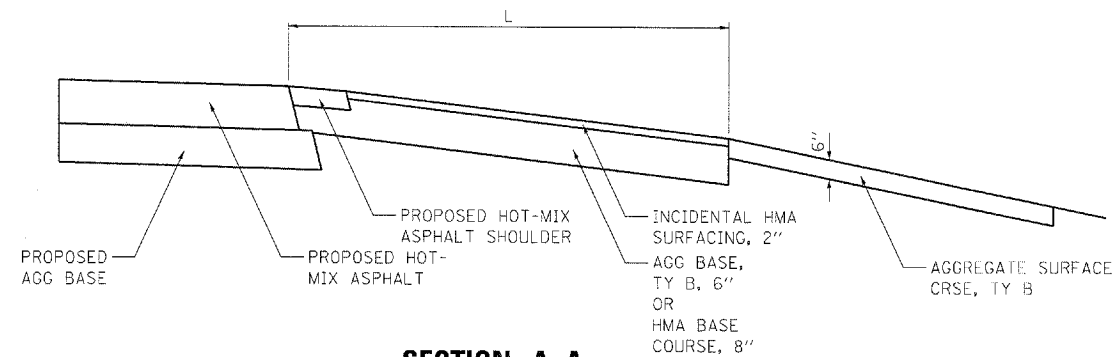
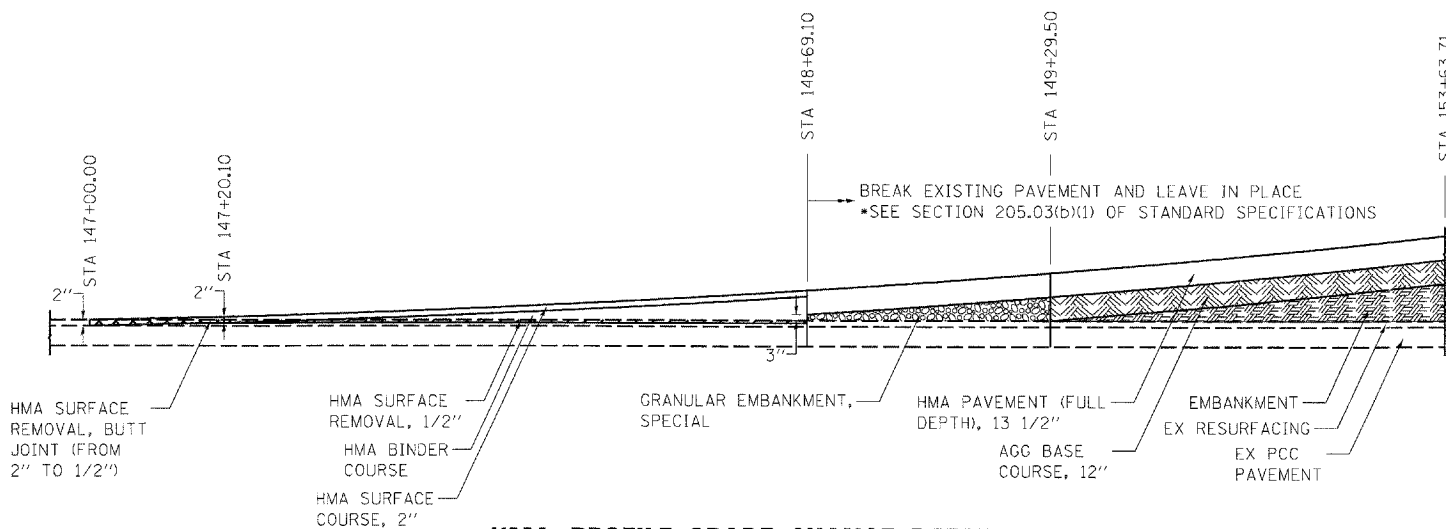


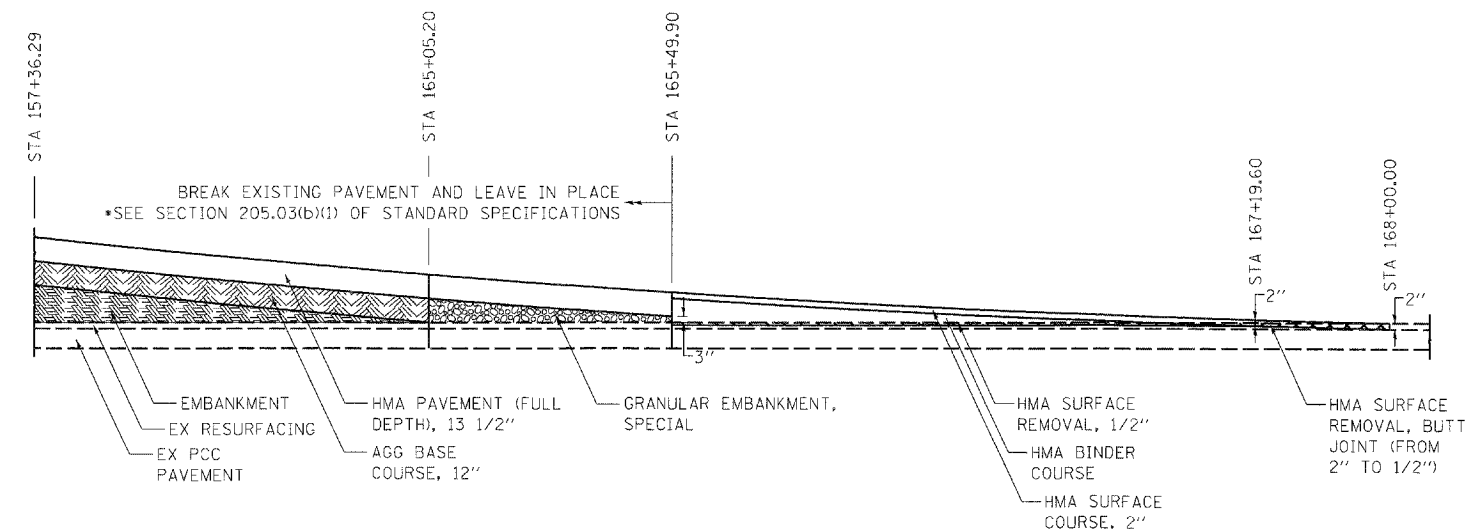
ENTRANCE AND SIDE ROAD DETAIL



SECTION A-A



**HMA PROFILE GRADE CHANGE DETAIL
WEST END**



**HMA PROFILE GRADE CHANGE DETAIL
EAST END**

NOTE:
FOR HMA FULL-DEPTH PAVEMENT 13 1/2", THE TOP 2" SHALL BE CONSTRUCTED USING HMA SURFACE COURSE AND THE FINAL LIFT OF HMA BINDER COURSE SHALL BE 2 1/2".

ENTRANCE AND SIDE ROAD SCHEDULE

STATION	SIDE	W1 FOOT	W2 FOOT	L FOOT	R FOOT	AGG SURFACE	INCIDENTAL HMA	AGG BASE	HMA BASE
						CSE, TY B TON	RESURFACING 2" TON	CSE, TB, 6" SO YD	CSE, 8" SO YD
152+72.90	LT	80	35.9	26	35/30	154	16		138
152+72.90	LT	30		18		76.5*			
160+71.00	LT	56	16	20	20	141	7	55	
164+18.50	RT	56	16	20	20	37	7	55	
165+00.00	LT	42	12	15	15	37.2*			
165+00.00	LT					214			
TOTAL						660	30	110	138

*QUANTITY TO CONSTRUCT TEMPORARY ACCESS ACROSS STAGE CONSTRUCTION FOR ENTRANCES AND SIDE ROADS.

PRINTED DATE: 5/11/2011
 FILE NAME: c:\projects\146\146.dwg
 USER: jeh
 PLOT SCALE: 1/8" = 1'-0"
 PLOT DATE: 5/11/2011



USER NAME = USER*	DESIGNED - JEH, ADG	REVISED -
PLOT SCALE = 1/8" = 1'-0"	DRAWN - JEH, ADG	REVISED -
PLOT DATE = 5/11/2011	CHECKED - DF, ADG	REVISED -
	DATE - 05-11-2011	REVISED -

**STATE OF ILLINOIS
DEPARTMENT OF TRANSPORTATION**

DETAILS
SCALE: NTS SHEET NO 1 OF 2 SHEETS

F.A.P. RTE. 91	SECTION (SBR)B-1	COUNTY COLES	TOTAL SHEETS 91	SHEET NO 34
CONTRACT NO 74244				
ILLINOIS FED. AID PROJECT				