

F.A.P. RTE.	SECTION	COUNTY	TOTAL SHEETS	SHEET NO.
716	(127R,RS-2)(130R,RS-1)	MACON	98	1
		ILLINOIS	CONTRACT NO. 74500	

STATE OF ILLINOIS
DEPARTMENT OF TRANSPORTATION
DIVISION OF HIGHWAYS

PROPOSED HIGHWAY PLANS

FAP ROUTE 716 (IL RTE 48)
SECTION (127R,RS-2)(130R,RS-1)
PROJECT F-0716(013)
RESURFACING (3P)
MACON COUNTY

C-97-151-10

PROJECT ENDS:
STA. 60 + 95.00

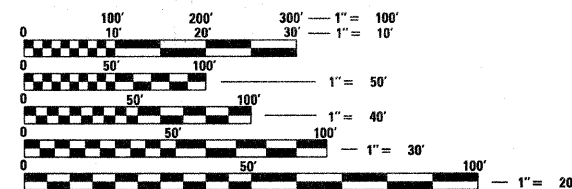
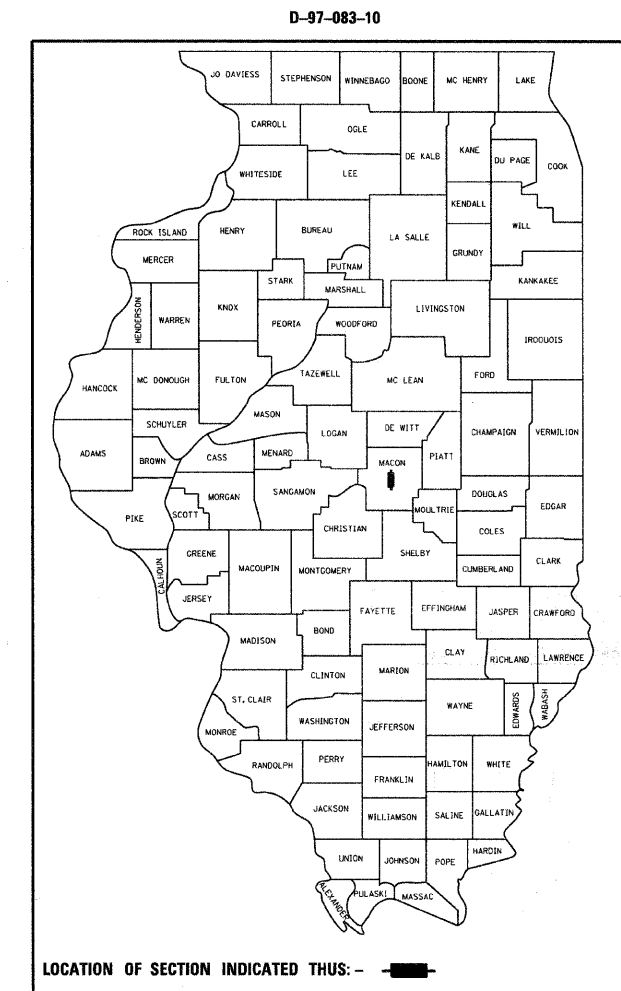
FOR INDEX OF SHEETS, SEE SHEET NO. 2

STATION EQUATIONS:

STA. 907 + 37.08 (BK) = STA. 907 + 35.70 (AH)

STA. 927 + 31.56 (BK) = STA. 0 + 00.00 (AH)

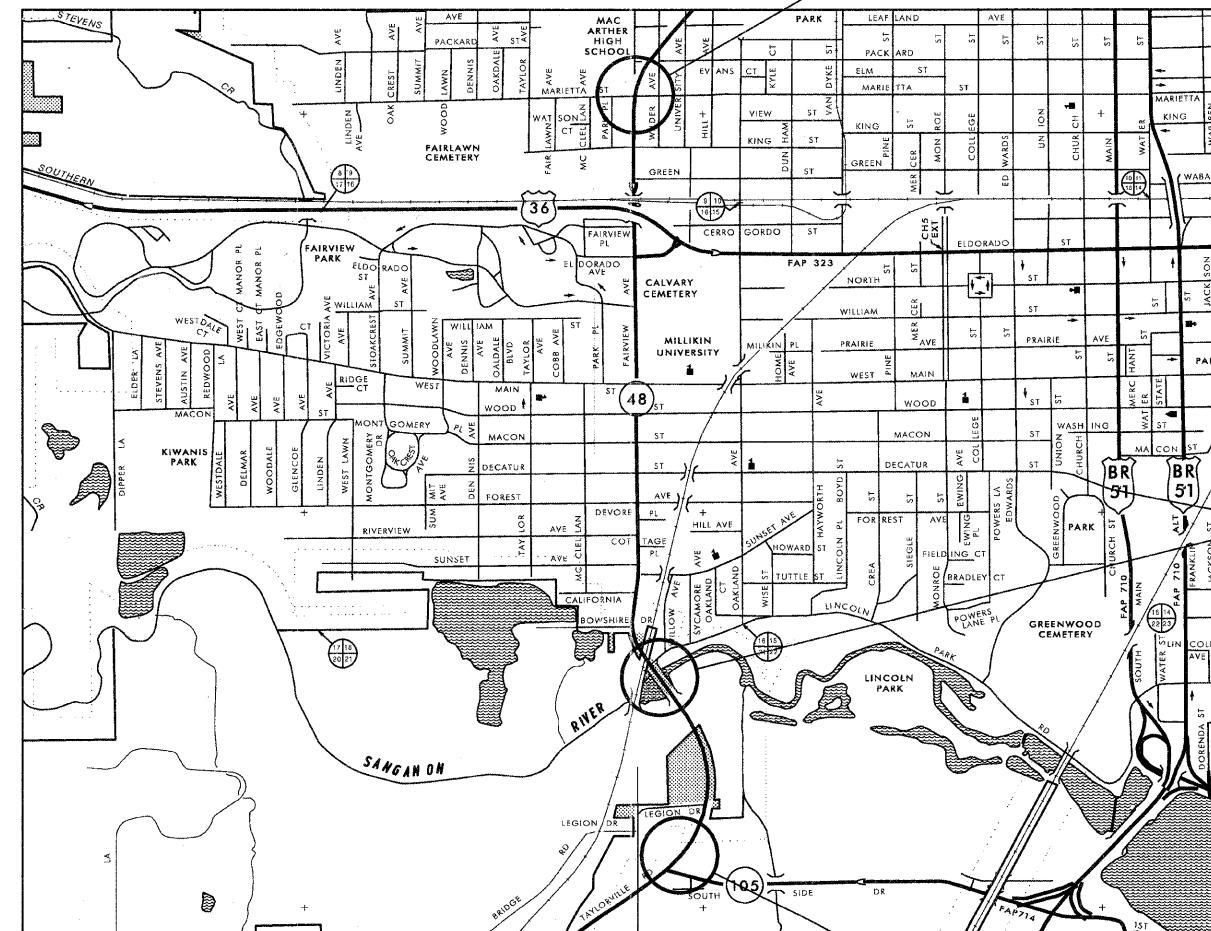
ADT = 12,100 (2009)



FULL SIZE PLANS HAVE BEEN PREPARED USING STANDARD ENGINEERING SCALES. REDUCED SIZED PLANS WILL NOT CONFORM TO STANDARD SCALES. IN MAKING MEASUREMENTS ON REDUCED PLANS, THE ABOVE SCALES MAY BE USED.

J.U.L.I.E.
JOINT UTILITY LOCATION INFORMATION FOR EXCAVATION
1-800-892-0123
OR 811

PROJECT ENGINEER: TOM RONAN
PROJECT MANAGER: JEFF DAVISON
PHONE: (217) 342-8314
CONTRACT NO. 74500



S.N. 058-0037

PROJECT BEGINS:
STA. 889 + 21.97

GROSS LENGTH = 9,905.5 FT. = 1.876 MILE
NET LENGTH = 9,373.6 FT. = 1.775 MILE

STATE OF ILLINOIS
DEPARTMENT OF TRANSPORTATION
DIVISION OF HIGHWAYS

SUBMITTED Oct 12 20 11
Rogan J. Drakel, Esq.
DEPUTY DIRECTOR OF HIGHWAYS, REGION ENGINEER

December 9 20 11
Scott E. Stitt, P.E.
acting ENGINEER OF DESIGN AND ENVIRONMENT

December 9 20 11
William R. Fryer
DIRECTOR OF HIGHWAYS, CHIEF ENGINEER

PRINTED BY THE AUTHORITY
OF THE STATE OF ILLINOIS