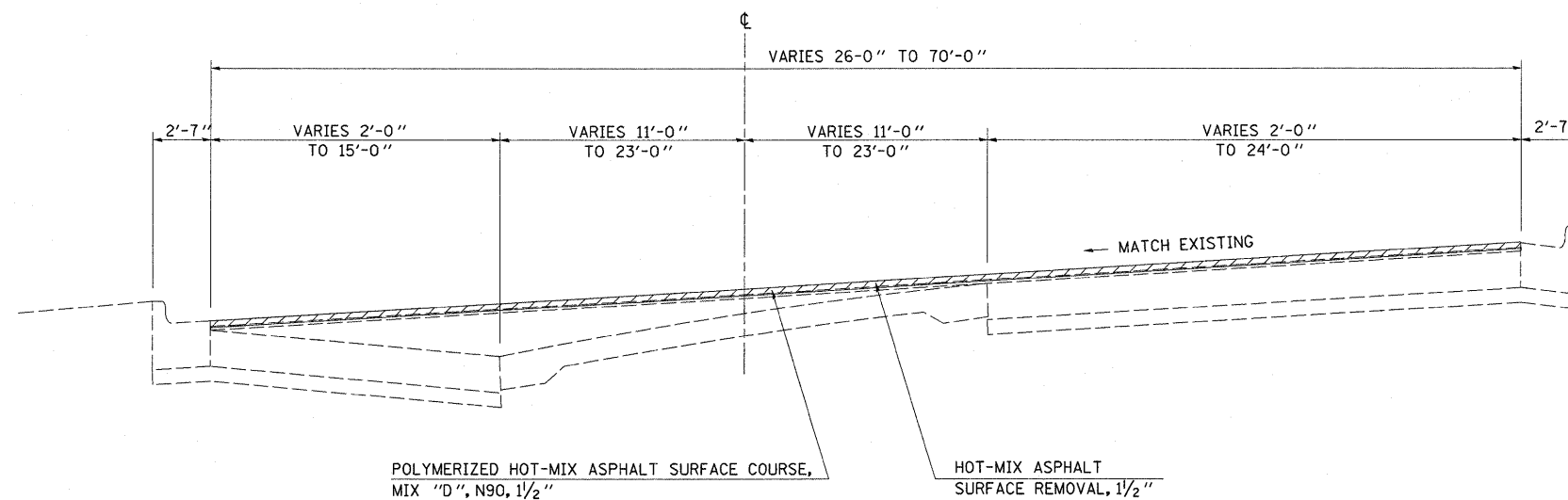



**① PROPOSED TYPICAL CROSS SECTION**

STA. 889+12.97 TO STA. 899+06.00

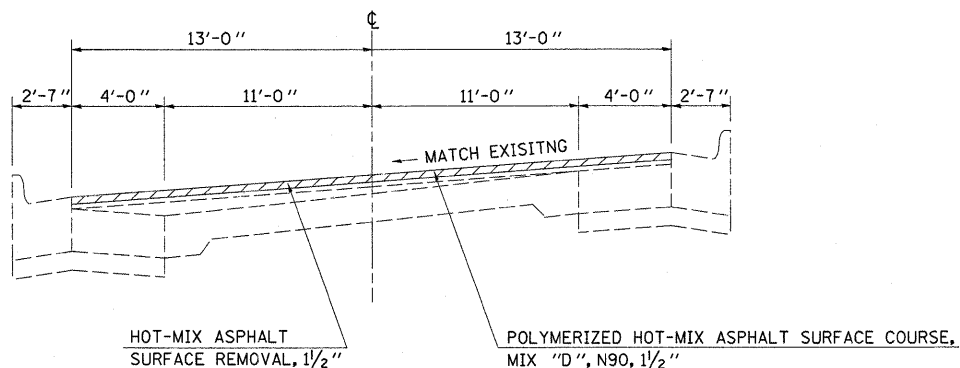



 HOT-MIX ASPHALT SURFACE REMOVAL, 1 1/2"

NOT DRAWN TO SCALE

**② PROPOSED TYPICAL CROSS SECTION**

STA. 899+06.00 TO STA. 903+75.00



 HOT-MIX ASPHALT SURFACE REMOVAL, 1 1/2"

NOT DRAWN TO SCALE

FILE NAME =	USER NAME = swartzw	DESIGNED -	REVISED -	<b>STATE OF ILLINOIS DEPARTMENT OF TRANSPORTATION</b>	<b>PROPOSED TYPICAL CROSS SECTION</b>			F.A.P. RTE.	SECTION	COUNTY	TOTAL SHEETS	SHEET NO.
c:\pw\work\p\dot\swartzw\10212489\1077	500-sh-typical.dgn	DRAWN -	REVISED -					716	(127R,RS-2)(130R-2,RS-1)	MACON	98	17
	PLOT SCALE = 20.0000' / in.	CHECKED -	REVISED -		SCALE: NA			CONTRACT NO. 74500				
	PLOT DATE = 10/13/2011	DATE -	REVISED -		SHEET NO. 1 OF 11 SHEETS			ILLINOIS FED. AID PROJECT				