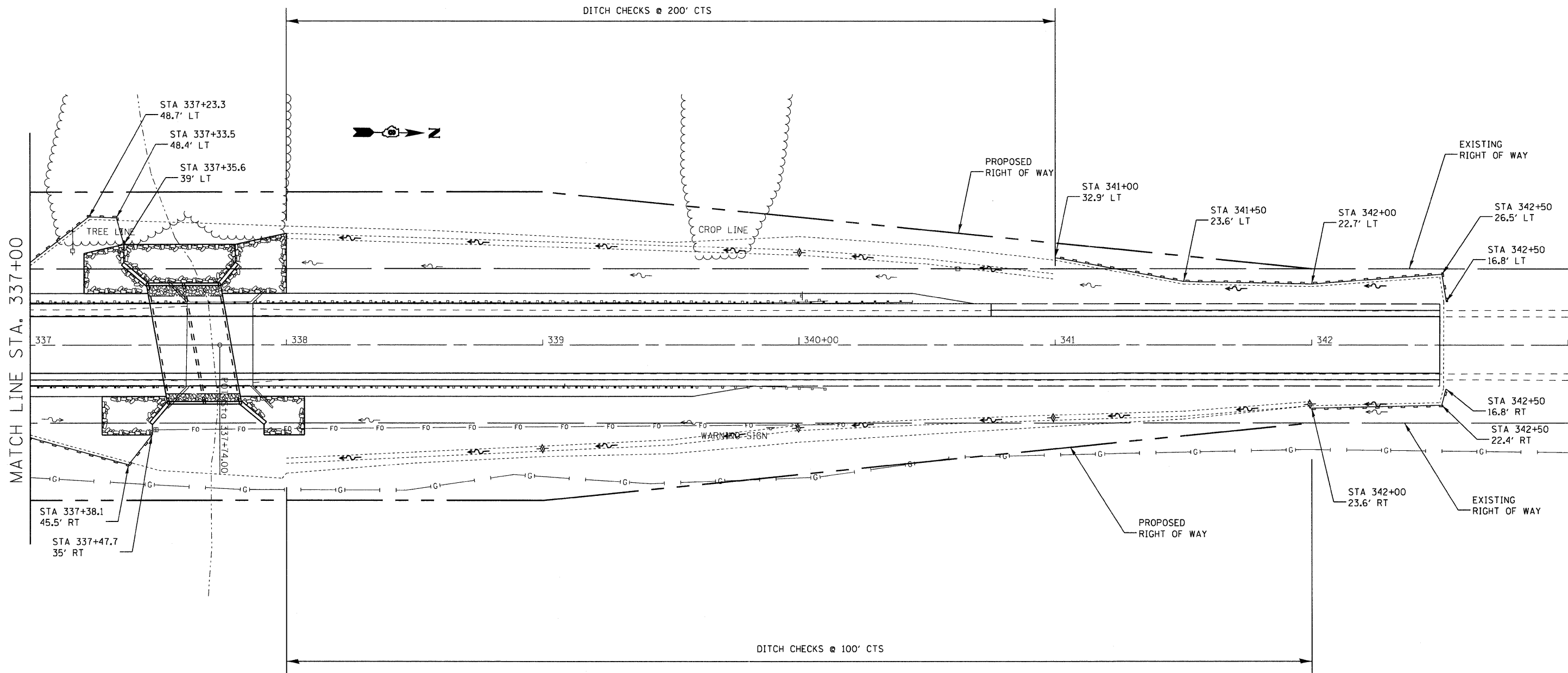

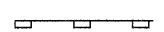



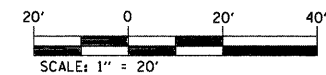
|      |                    |      |
|------|--------------------|------|
| PLAN | SURVEYED           | DATE |
|      | PLOTTED            |      |
|      | CHECKED            |      |
|      | BY                 |      |
|      | NO. OF WAY CHECKED |      |
|      | CADD FILE NAME     |      |
|      | NO.                |      |

|         |                             |      |
|---------|-----------------------------|------|
| PROFILE | SURVEYED                    | DATE |
|         | PLOTTED                     |      |
|         | CHECKED                     |      |
|         | BY                          |      |
|         | NO. OF WAY CHECKED          |      |
|         | STRUCTURE NOTATIONS CHECKED |      |
|         | NO.                         |      |



**LEGEND**

-  EROSION CONTROL BLANKET
-  PERIMETER EROSION BARRIER- SILT FILTER FENCE OR OTHER AS APPROVED BY THE ENGINEER
-  TEMPORARY DITCH CHECK



|                                                       |                              |            |           |                                                           |                                     |                         |                            |                       |                   |                     |                       |                    |
|-------------------------------------------------------|------------------------------|------------|-----------|-----------------------------------------------------------|-------------------------------------|-------------------------|----------------------------|-----------------------|-------------------|---------------------|-----------------------|--------------------|
| FILE NAME =<br>c:\pwork\p\pidot\therpr\dm84068\087638 | USER NAME = therpr1          | DESIGNED - | REVISED - | <b>STATE OF ILLINOIS<br/>DEPARTMENT OF TRANSPORTATION</b> | <b>EROSION AND SEDIMENT CONTROL</b> |                         |                            | F.A.P.<br>RTE.<br>680 | SECTION<br>47-1BR | COUNTY<br>ST. CLAIR | TOTAL<br>SHEETS<br>44 | SHEET<br>NO.<br>23 |
|                                                       | PLOT SCALE = 20.0000' / 1" = | DRAWN -    | REVISED - |                                                           | SCALE: 1" = 20'                     | SHEET NO. 2 OF 2 SHEETS | STA. 337+00 TO STA. 343+00 | CONTRACT NO. 76388    |                   |                     |                       |                    |
|                                                       | PLOT DATE = 10/20/2011       | CHECKED -  | REVISED - |                                                           | ILLINOIS FED. AID PROJECT           |                         |                            |                       |                   |                     |                       |                    |
|                                                       |                              | DATE -     | REVISED - |                                                           |                                     |                         |                            |                       |                   |                     |                       |                    |