


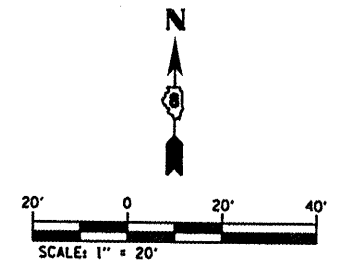
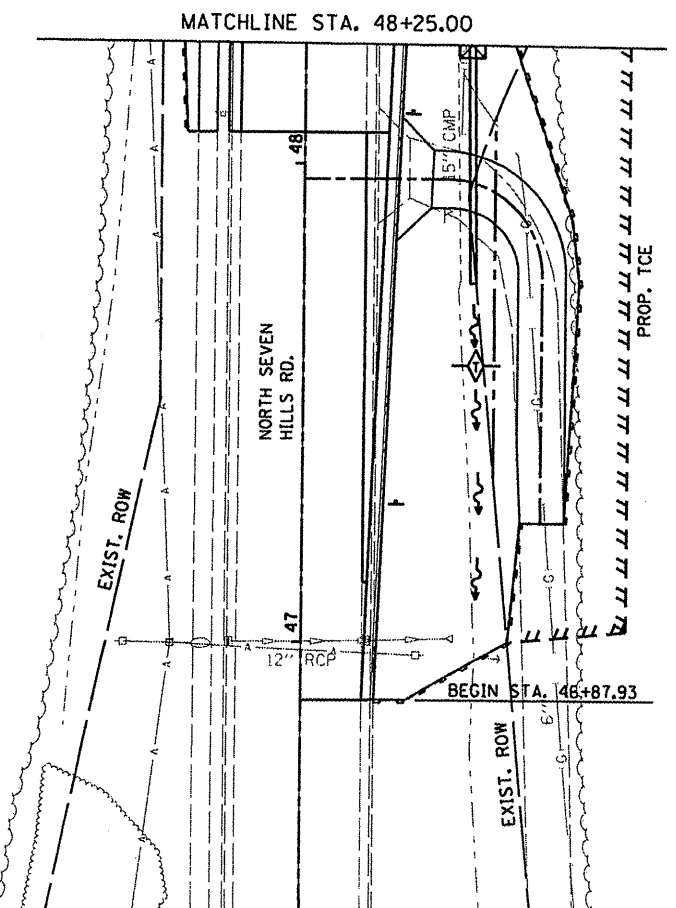
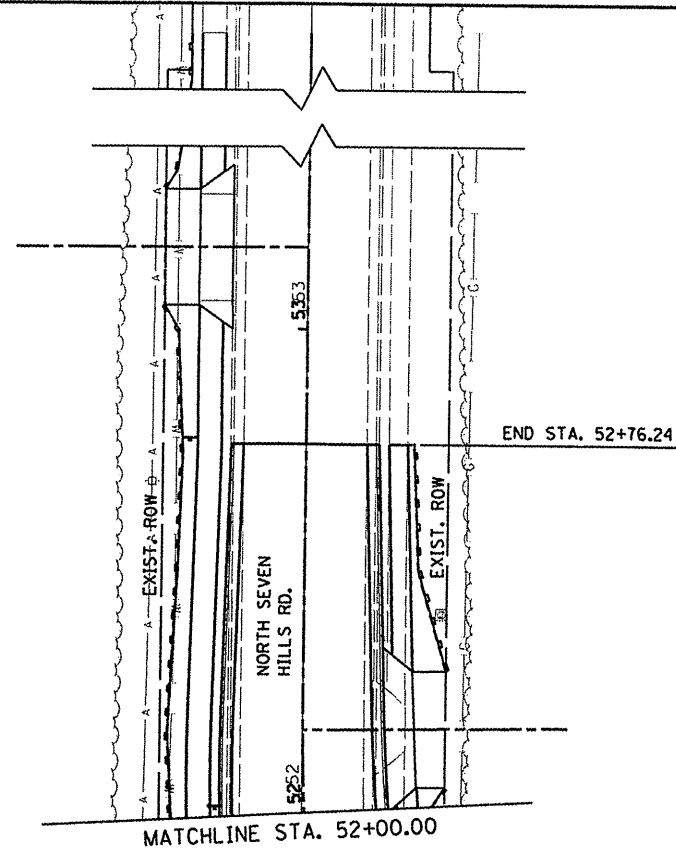


LEGEND

-  INLET & PIPE PROTECTION
-  TEMPORARY DITCH CHECK
-  PERIMETER EROSION BARRIER

DITCH CHECK SPACING		
SLOPE (%)	HEIGHT AT CENTER OF DITCH CHECK (OVERFLOW PT) (INCHES)	SPACING OF DITCH CHECK (FEET)
8.0	12"	10
	18"	20
	24"	25
7.0	12"	15
	18"	20
	24"	30
6.0	12"	15
	18"	25
	24"	35
5.0	12"	20
	18"	30
	24"	40
4.0	12"	25
	18"	35
	24"	50
3.0	12"	35
	18"	50
	24"	65
2.0	12"	50
	18"	75
	24"	100
1.0	12"	100
	18"	150
& UNDER	18"	150
	24"	195



FILE NAME = 0829051-shc-eros.dgn	USER NAME = joelitaiano	DESIGNED -	REVISED -
	PLOT TIME = 9:18:29 AM	DRAWN -	REVISED -
	PLOT SCALE = 48.0000 ' / IN.	CHECKED -	REVISED -
	PLOT DATE = 10/5/2011	DATE -	REVISED -

**CITY OF O'FALLON**

**EROSION & SEDIMENT CONTROL SHEETS**

F.A. RTE.	SECTION	COUNTY	TOTAL SHEETS	SHEET NO.
9172	10-00036-03-PV	ST CLAIR	51	21
CONTRACT NO. 97478				