

ROUTE	SECTION	COUNTY	TOWNSHIP	TOTAL SHEETS	SHEET NUMBER
FAS 1919	06-00144-00-WR	JACKSON	MAKANDA	91	10
JOB NO. C-99-579-06			PROJECT NO. SR-1919(105)		
BOSKYDELL ROAD			CONTRACT NO. 99338		

36+00

37+00

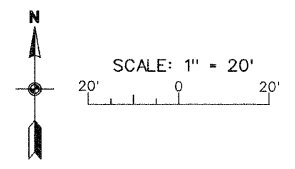
38+00

39+00

40+00

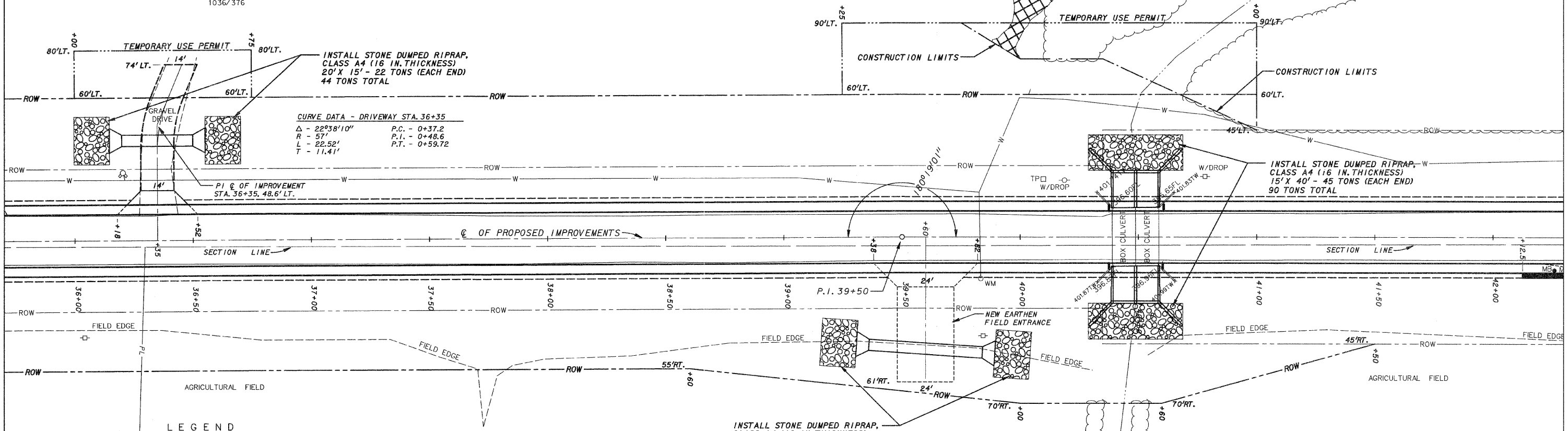
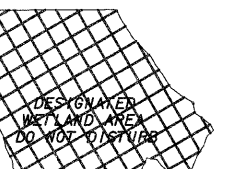
41+00

42+00



19-03-400-007  
DAVID L. MCBRIDE  
AND DEBRA L. MCBRIDE  
1036/376

SW 1/4 SEC 3  
SE 1/4



CURVE DATA - DRIVEWAY STA. 36+35  
 $\Delta = 22^\circ 38' 10''$  P.C. - 0+37.2  
 R - 57' P.L. - 0+48.6  
 L - 22.52' P.T. - 0+59.72  
 T - 11.41'

LEGEND

- |        |                           |         |                                  |
|--------|---------------------------|---------|----------------------------------|
| □      | POWER POLE                | — x —   | FENCE LINE                       |
| —      | POLE ANCHOR               | — PL —  | PROPERTY LINE                    |
| ○      | TELEPHONE POLE            | — ROW — | EXISTING RIGHT-OF-WAY LINE       |
| TP □   | TELEPHONE PEDESTAL        | — ROW — | PROPOSED RIGHT-OF-WAY LINE       |
| ◆      | TELEPHONE WARNING SIGN    | — TUP — | PROPOSED TEMPORARY USE PERMIT    |
| CATV □ | CABLE TELEVISION PEDESTAL | ● ● ● ● | SURVEY MONUMENTS (FOUND)         |
| FH ○   | FIRE HYDRANT              | —       | EXISTING RIGHT-OF-WAY MARKER     |
| WV ○   | WATER VALVE               | —       | SIGN                             |
| WM ○   | WATER METER               | MB ●    | MAILBOX                          |
| W —    | WATER LINE                | RCP     | REINFORCED CONCRETE PIPE CULVERT |
| GVO —  | GAS VALVE                 | CMP     | CORRUGATED METAL PIPE CULVERT    |
| G —    | GAS LINE                  | TC      | TOP OF CASTING / TOP OF CURB     |
| FO —   | FIBER OPTIC LINE          | INV.    | INVERT                           |
| ~      | TREE/BRUSH LINE           | FL      | FLOWLINE                         |

19-10-200-009  
RICHARD L. STEARNS  
AND KIM E. STEARNS  
732/057

NW 1/4 NE 1/4  
SEC 10

- NOTES
1. THE EXISTENCE, POSITION, SIZE AND TYPE OF ALL UNDERGROUND UTILITIES ARE APPROXIMATE AS SHOWN, BEING LOCATED BY ELECTRONIC DETECTION EQUIPMENT, BY VISUAL OBSERVATION, FROM UTILITY COMPANY MAPS AND BY VERBAL TESTIMONY OF EMPLOYEES FROM APPROPRIATE UTILITY COMPANY, VERIFICATION OF THE EXISTENCE, POSITION, SIZE AND TYPE SHOULD BE REQUESTED THROUGH "JULIE", 1-800-892-0126 PRIOR TO ANY CONSTRUCTION.
  2. ALL PHYSICAL FEATURES DEPICTED BY THIS SURVEY WERE CONDITIONS AS OF OCTOBER, 2006.

