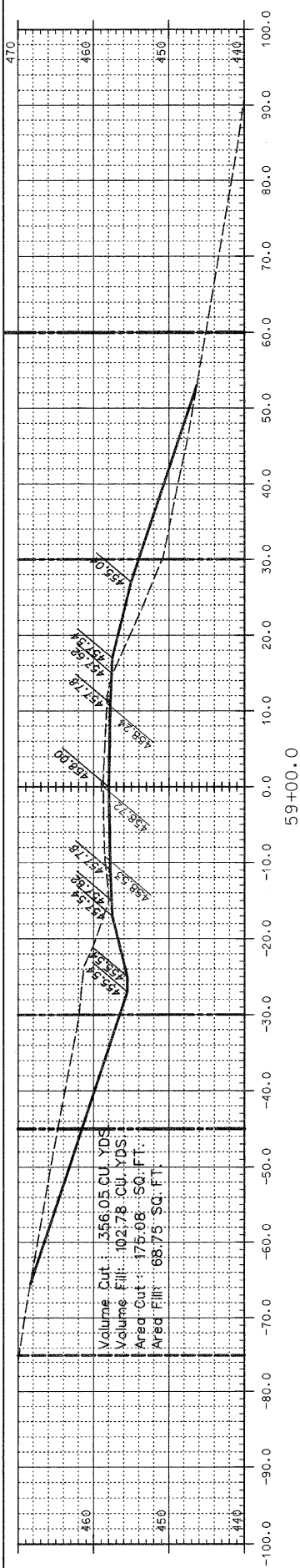
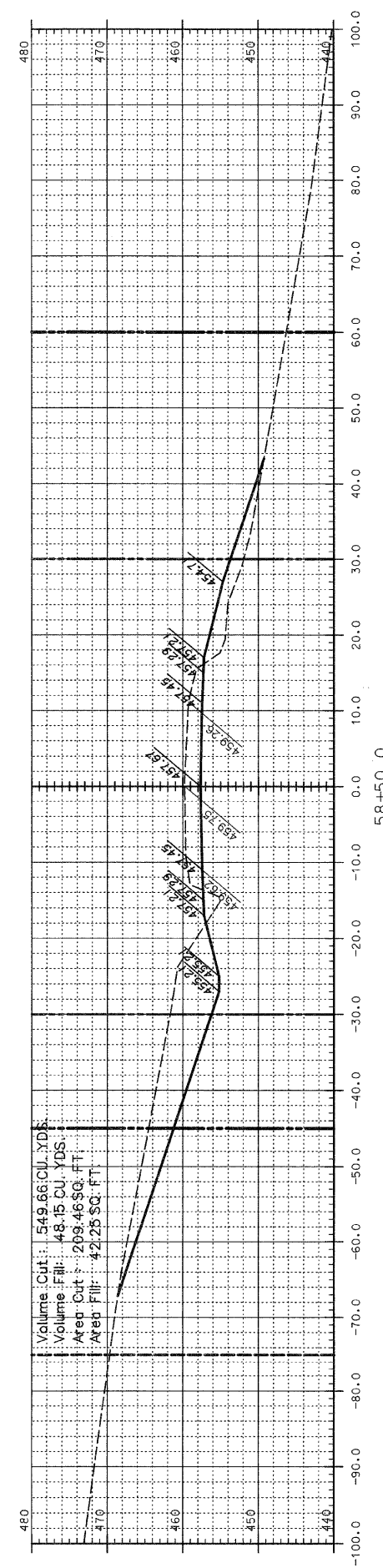


ROUTE	SECTION	COUNTY	TOWNSHIP	TOTAL SHEETS	SHEET NUMBER
FAS 1919	06-00144-00-WR	JACKSON	MAKANDA	91	63
JOB NO. C-99-579-06			PROJECT NO. SR-1919(106)		
BOSKYDELL ROAD			CONTRACT NO. 99336		



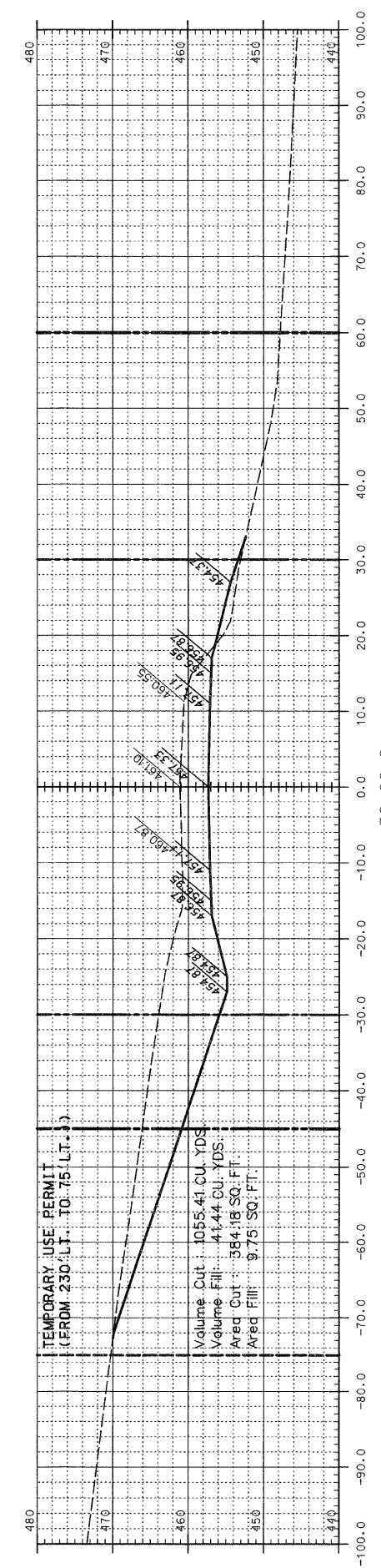
Volume Cut : 356.05 CU. YDS.
 Volume Fill : 102.78 CU. YDS.
 Area Cut : 175.08 SQ. FT.
 Area Fill : 68.75 SQ. FT.

59+00.0



Volume Cut : 549.66 CU. YDS.
 Volume Fill : 48.15 CU. YDS.
 Area Cut : 209.46 SQ. FT.
 Area Fill : 42.25 SQ. FT.

58+50.0

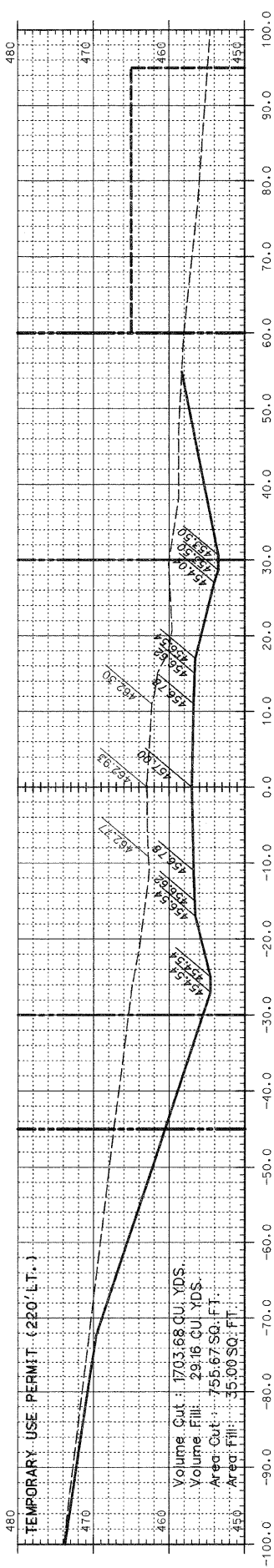


TEMPORARY USE PERMIT
 (FROM 230' LT. TO 75' LT.)

Volume Cut : 1055.41 CU. YDS.
 Volume Fill : 41.44 CU. YDS.
 Area Cut : 384.18 SQ. FT.
 Area Fill : 9.75 SQ. FT.

58+00.0

STA. 57+60 TEMPORARY USE PERMIT (230' LT.)

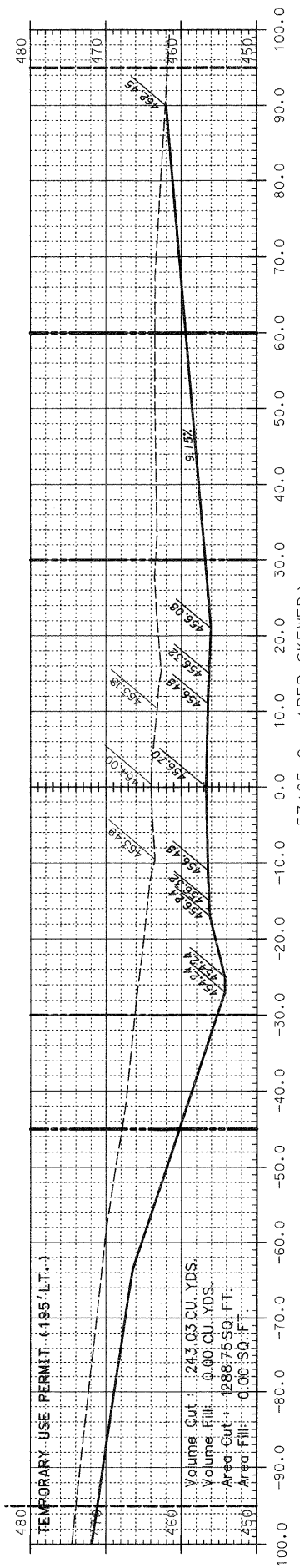


TEMPORARY USE PERMIT (195' LT.)

Volume Cut : 1703.68 CU. YDS.
 Volume Fill : 29.16 CU. YDS.
 Area Cut : 755.67 SQ. FT.
 Area Fill : 35.00 SQ. FT.

57+50.0

STA. 57+25 TEMPORARY USE PERMIT (195' LT.)

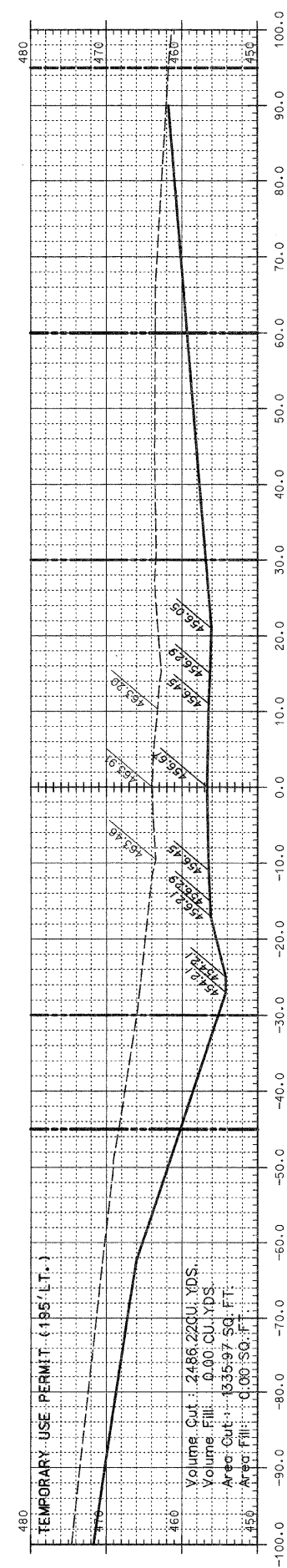


TEMPORARY USE PERMIT (195' LT.)

Volume Cut : 243.03 CU. YDS.
 Volume Fill : 0.00 CU. YDS.
 Area Cut : 1286.75 SQ. FT.
 Area Fill : 0.00 SQ. FT.

57+05.0 (PER SKEWED)

STA. 57+25 TEMPORARY USE PERMIT (195' LT.)

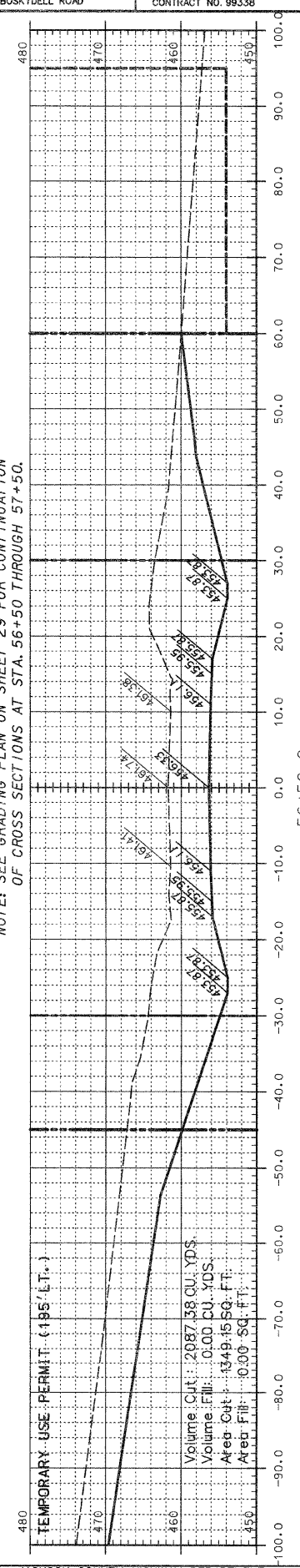


TEMPORARY USE PERMIT (195' LT.)

Volume Cut : 2486.22 CU. YDS.
 Volume Fill : 0.00 CU. YDS.
 Area Cut : 1335.97 SQ. FT.
 Area Fill : 0.00 SQ. FT.

57+00.0 (PER)

STA. 57+25 TEMPORARY USE PERMIT (195' LT.)



TEMPORARY USE PERMIT (195' LT.)

Volume Cut : 2087.48 CU. YDS.
 Volume Fill : 0.00 CU. YDS.
 Area Cut : 1349.15 SQ. FT.
 Area Fill : 0.00 SQ. FT.

56+50.0

NOTE: SEE GRADING PLAN ON SHEET 29 FOR CONTINUATION OF CROSS SECTIONS AT STA. 56+50 THROUGH 57+50.

NOTE: QUANTITIES SHOWN ARE TO FINISH GRADE. THE ROADWAY MATERIAL IS INCLUDED IN THE QUANTITIES.

LEGEND

---	EXISTING RIGHT-OF-WAY
---	NEW RIGHT-OF-WAY
---	TEMPORARY USE PERMIT