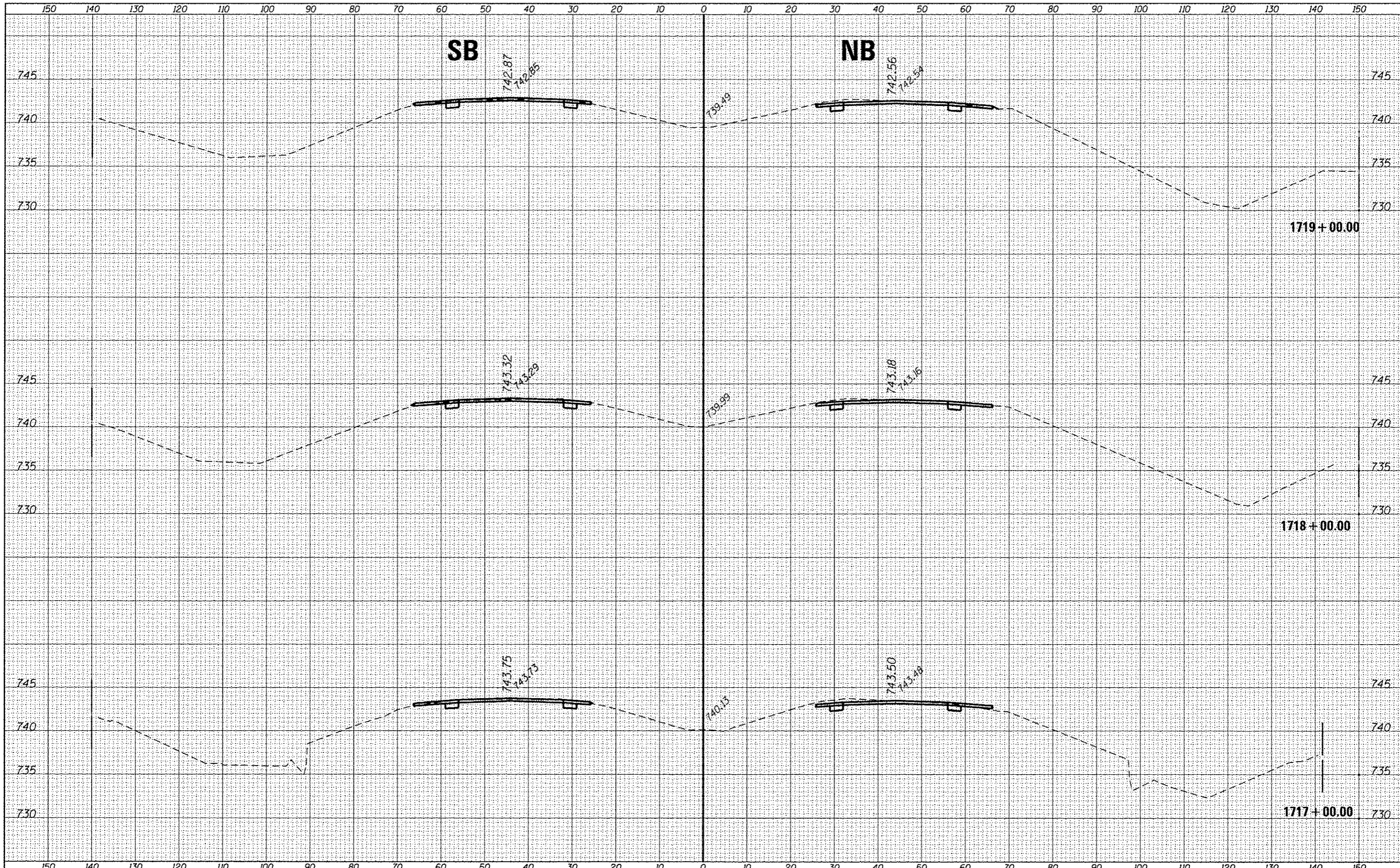


DATE	
BY	
APPROVED	
SURVEY	
TEMPLATE	
NOTE BOOK	
AREAS CHECKED	
NO.	

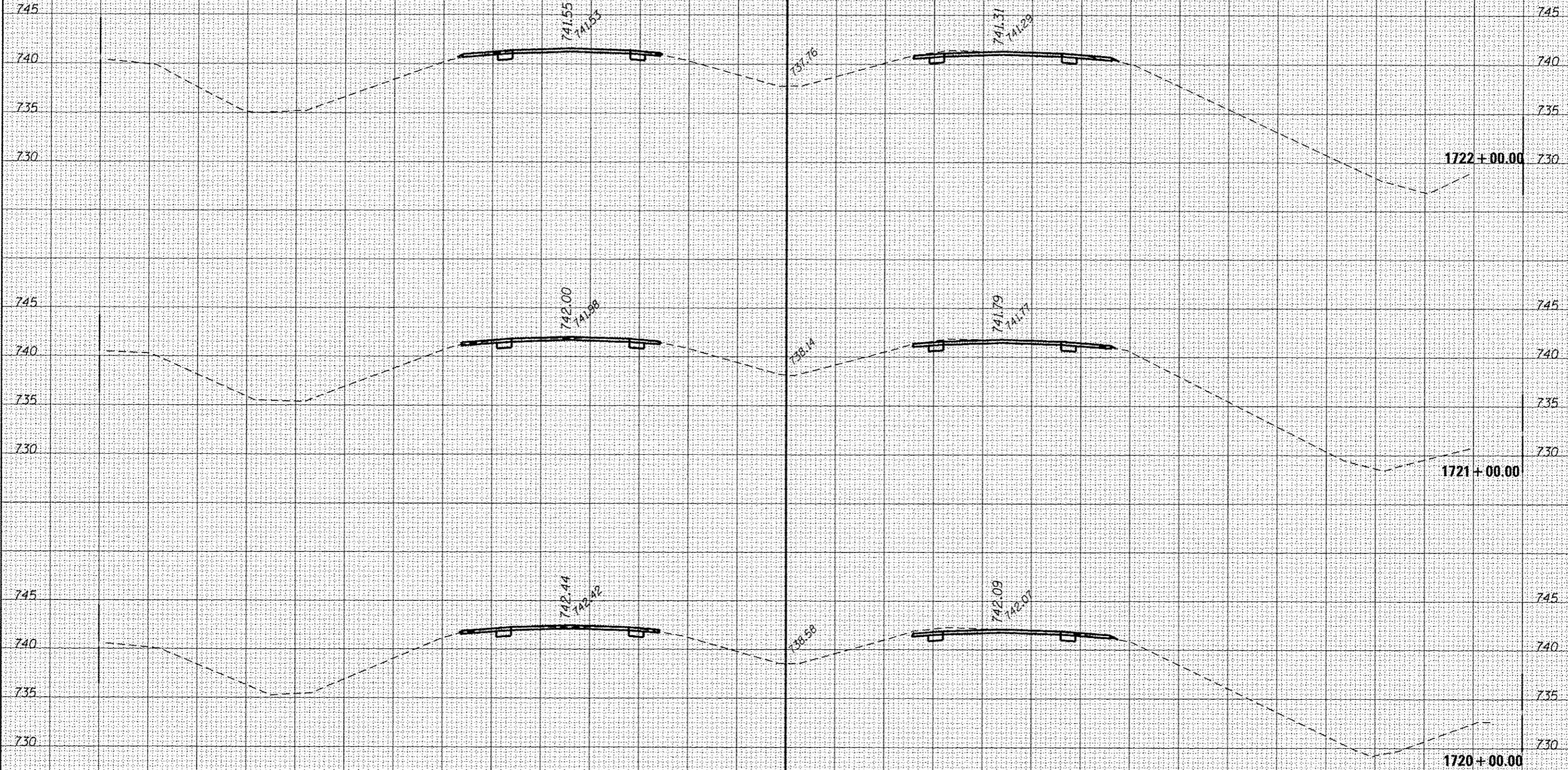
DATE	
BY	
APPROVED	
SURVEY	
TEMPLATE	
NOTE BOOK	
AREAS CHECKED	
NO.	



FILE NAME =	USER NAME =	DESIGNED -	REVISED -	STATE OF ILLINOIS DEPARTMENT OF TRANSPORTATION	CROSS SECTIONS - SOUTH SECTION			F.A.J. RTE.	SECTION	COUNTY	TOTAL SHEETS	SHEET NO.
p:\11084EBID\INTEG.illinois.gov\IDOT\Documents\DOT Offices\District 3\Projects\0366A26\CAD\Drawings\0366A26-sht-ssht SOUTH		DRAWN	REVISED					57	(10,27-38A,27-11RS-2)	FORD	233	101
Default		CHECKED	REVISED					CONTRACT NO. 66A26				
		DATE	REVISED					[ILLINOIS] FED. AID PROJECT				
				SCALE:	SHEET	OF	SHEETS	STA. 1717+00.00	TO STA. 1719+00.00			

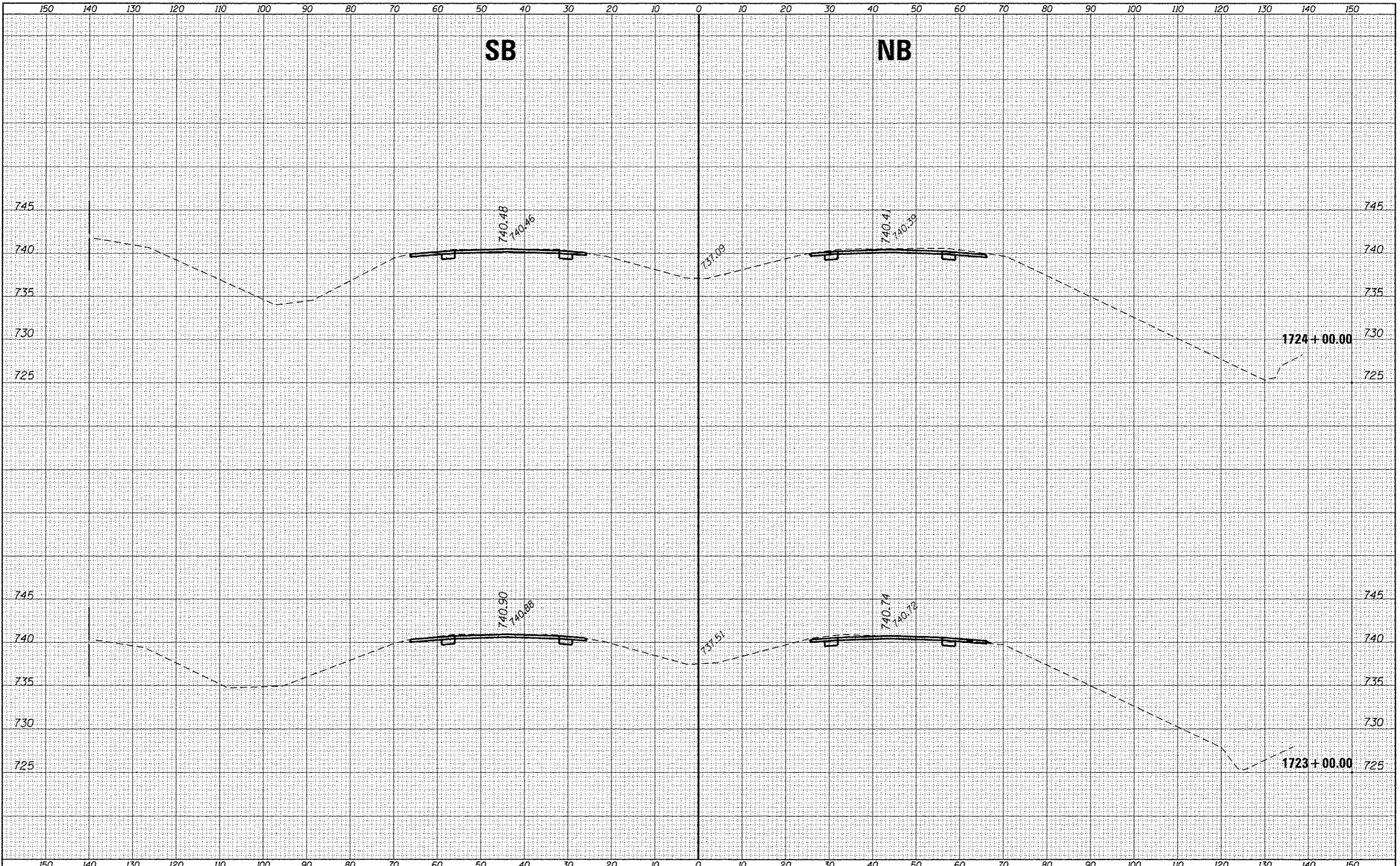
SB

NB



DATE	
BY	
SURVEYED	
PLOTTED	
NOTE BOOK	
AREAS CHECKED	
NO.	

DATE	
BY	
SURVEYED	
PLOTTED	
NOTE BOOK	
AREAS CHECKED	
NO.	



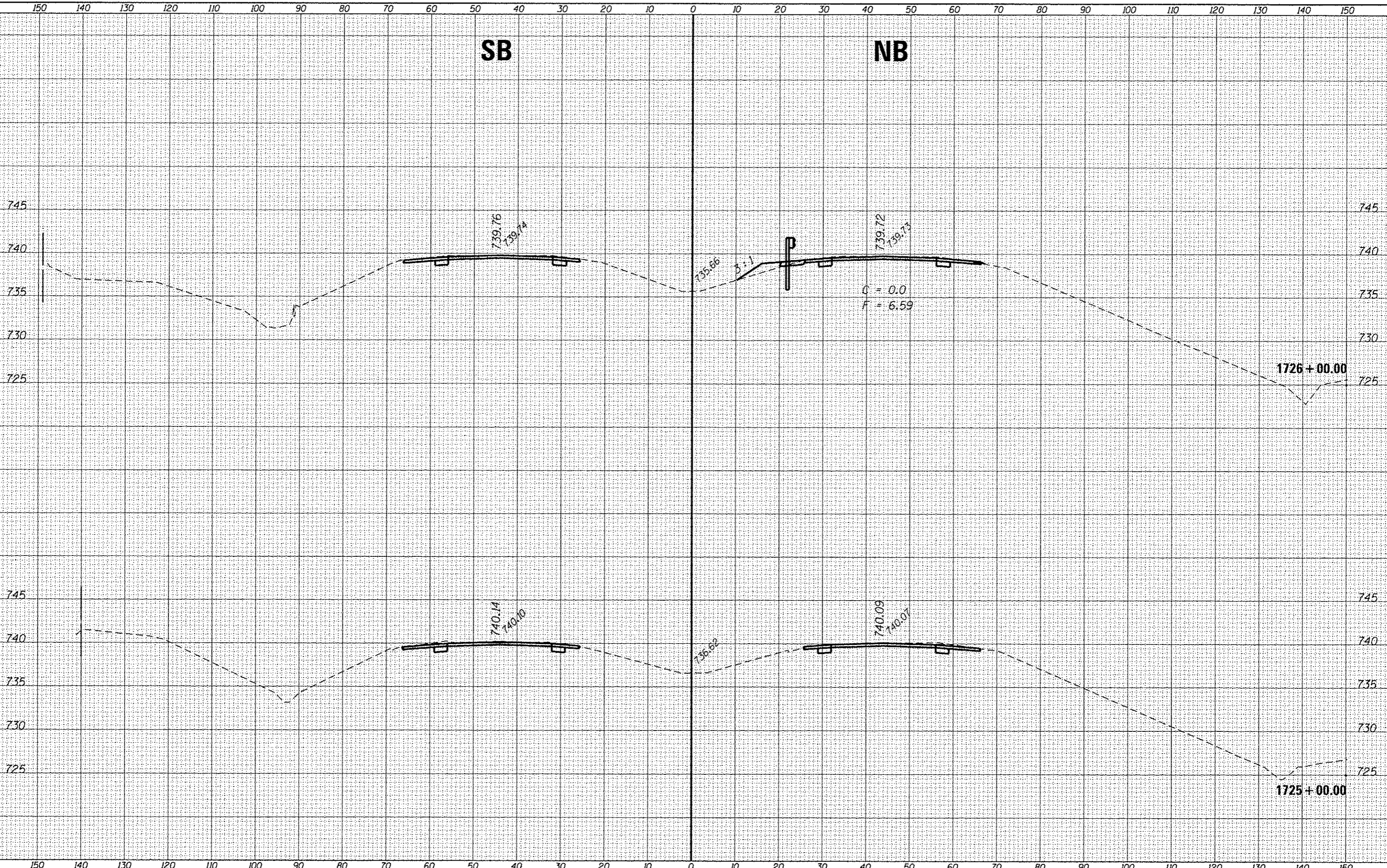
DATE	
BY	
FINISHED SURVEY	
FIELD SURVEY	
NOTE BOOK	
NO.	

DATE	
BY	
FINISHED SURVEY	
FIELD SURVEY	
NOTE BOOK	
NO.	

FILE NAME =	USER NAME = cccorantm	DESIGNED -	REVISED -	STATE OF ILLINOIS DEPARTMENT OF TRANSPORTATION	CROSS SECTIONS - SOUTH SECTION				F.A.J. RTE.	SECTION	COUNTY	TOTAL SHEETS	SHEET NO.
pw\ill084E0IDINTEG.illinois.gov\PWIDOT\Documents\DOT Offices\District 3\Projects\0366A26\CORAW\Drawings\0366A26-shr-xssht SOUTH	DRAWN	CHECKED	REVISED						57	(10,27-36A,27-1)RS-2	FORD	233	103
PLOT SCALE = 28.0000' / in.	CHECKED -	REVISED -	DATE -		SCALE:	SHEET	OF	SHEETS	STA. 1723+00.00 TO STA. 1724+00.00	CONTRACT NO. 66A26			
PLOT DATE = 8/3/2016	DATE -	REVISED -			ILLINOIS FED. AID PROJECT								

SB

NB



BY	DATE
SUPERVISOR	
DESIGNED	
CHECKED	
DATE	
NO.	

BY	DATE
SUPERVISOR	
DESIGNED	
CHECKED	
DATE	
NO.	

FILE NAME = p:\IL\84\EBID\INTEG\Illinois.gov\PH001\Documents\DOT Offices\District 3\Projects\0366A26\CD\Drawings\0366A26-sht-ssht SOUTH
 USER NAME = cccoranlm
 DESIGNED -
 CHECKED -
 DATE -
 PLOT SCALE = 20.0000' / in.
 PLOT DATE = 8/3/2016

DESIGNED -
 CHECKED -
 DATE -
 REVISED -
 REVISED -
 REVISED -

STATE OF ILLINOIS
 DEPARTMENT OF TRANSPORTATION

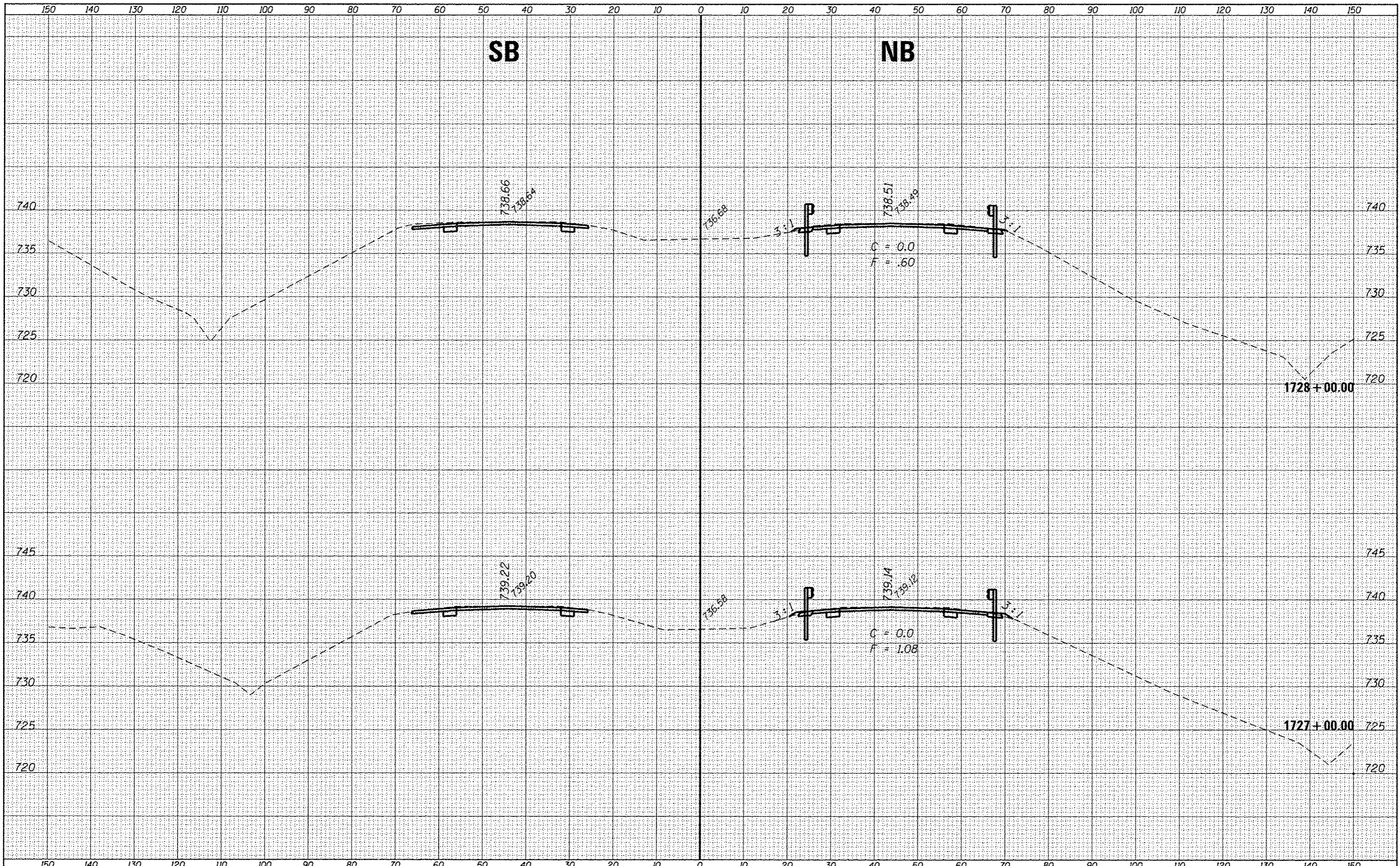
CROSS SECTIONS - SOUTH SECTION

SCALE: SHEET OF SHEETS STA. 1725+00.00 TO STA. 1726+00.00

F.A.J. RTE.	SECTION	COUNTY	TOTAL SHEETS	SHEET NO.
57	(10,27-3BA,27-1RS-2	FORD	233	104
CONTRACT NO. 66A26			ILLINOIS FED. AID PROJECT	

DATE	
BY	
REVISIONS	
NO.	
DATE	
BY	
REVISIONS	
NO.	
DATE	
BY	
REVISIONS	
NO.	
DATE	
BY	
REVISIONS	
NO.	

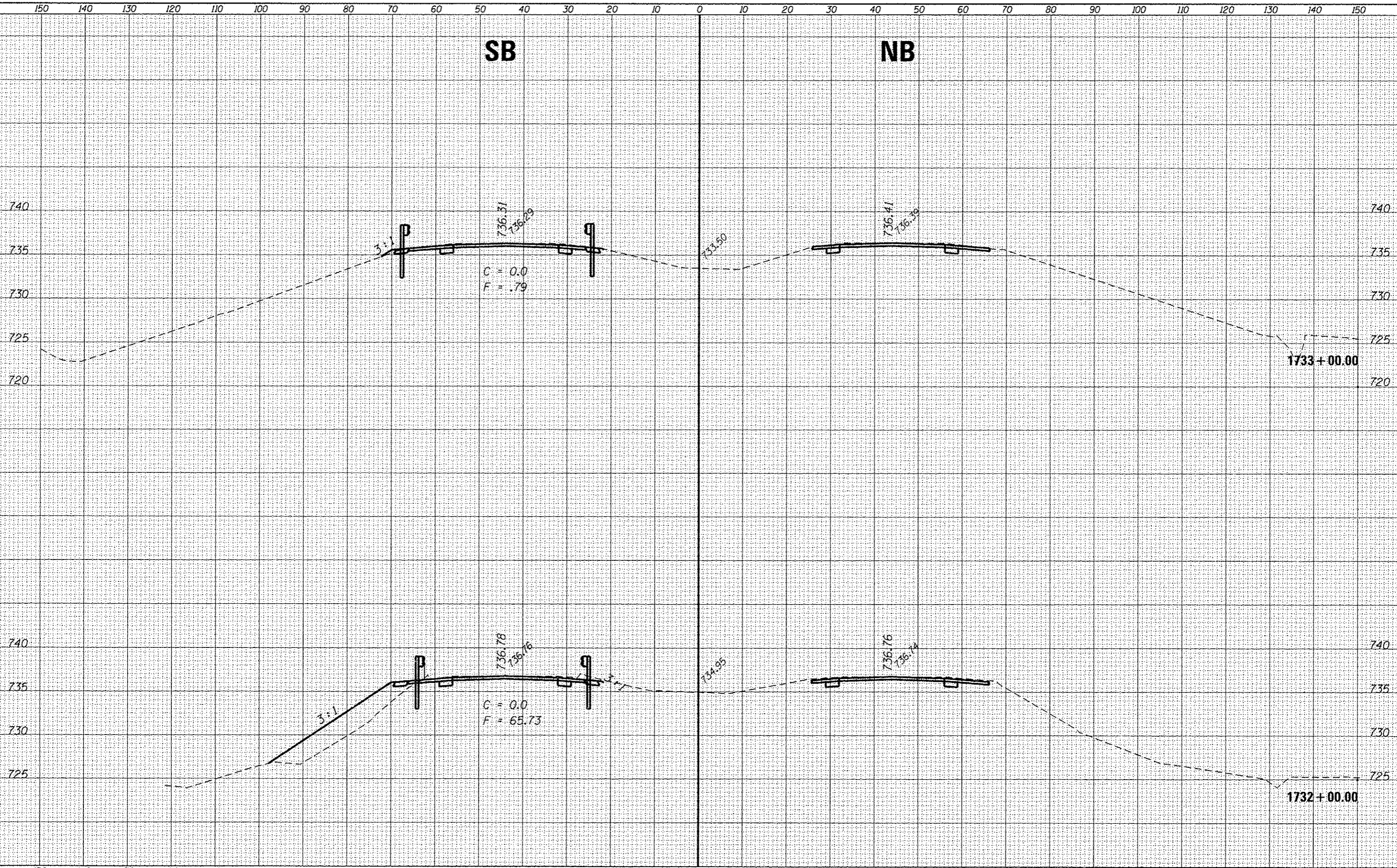
DATE	
BY	
REVISIONS	
NO.	
DATE	
BY	
REVISIONS	
NO.	
DATE	
BY	
REVISIONS	
NO.	
DATE	
BY	
REVISIONS	
NO.	



FILE NAME =	USER NAME = cccaronim	DESIGNED -	REVISED -	STATE OF ILLINOIS DEPARTMENT OF TRANSPORTATION	CROSS SECTIONS - SOUTH SECTION				F.A.I. R.I.E.	SECTION	COUNTY	TOTAL SHEETS	SHEET NO.
pw\ill084EBI0INTEG;Illinois.gov\PIW001\Documents	DDT Offices\District 3\Projects\0366A26\CAD	DRAWN	REVISED		57	(10,27-38A,27-1RS-2	FORD	233	105				
Defaults	PLOT SCALE = 20,0000' / in.	CHECKED -	REVISED -		SCALE: SHEET OF SHEETS STA. 1727+00.00 TO STA. 1728+00.00				CONTRACT NO. 66A26				
	PLOT DATE = 8/3/2016	DATE -	REVISED -						ILLINOIS FED. AID PROJECT				

SB

NB



DATE	
BY	
ORIGINAL SURVEY	
PLOTTED	
NOTE BOOK	
AREAS CHECKED	
NO.	

DATE	
BY	
ORIGINAL SURVEY	
PLOTTED	
NOTE BOOK	
AREAS CHECKED	
NO.	

FILE NAME =
 USER NAME = ccorcoranm
 DESIGNED -
 PLOT SCALE = 20.0000' / in.
 PLOT DATE = 8/3/2016

DESIGNED -
 CHECKED -
 DATE -

REVISED -
 REVISED -
 REVISED -

STATE OF ILLINOIS
 DEPARTMENT OF TRANSPORTATION

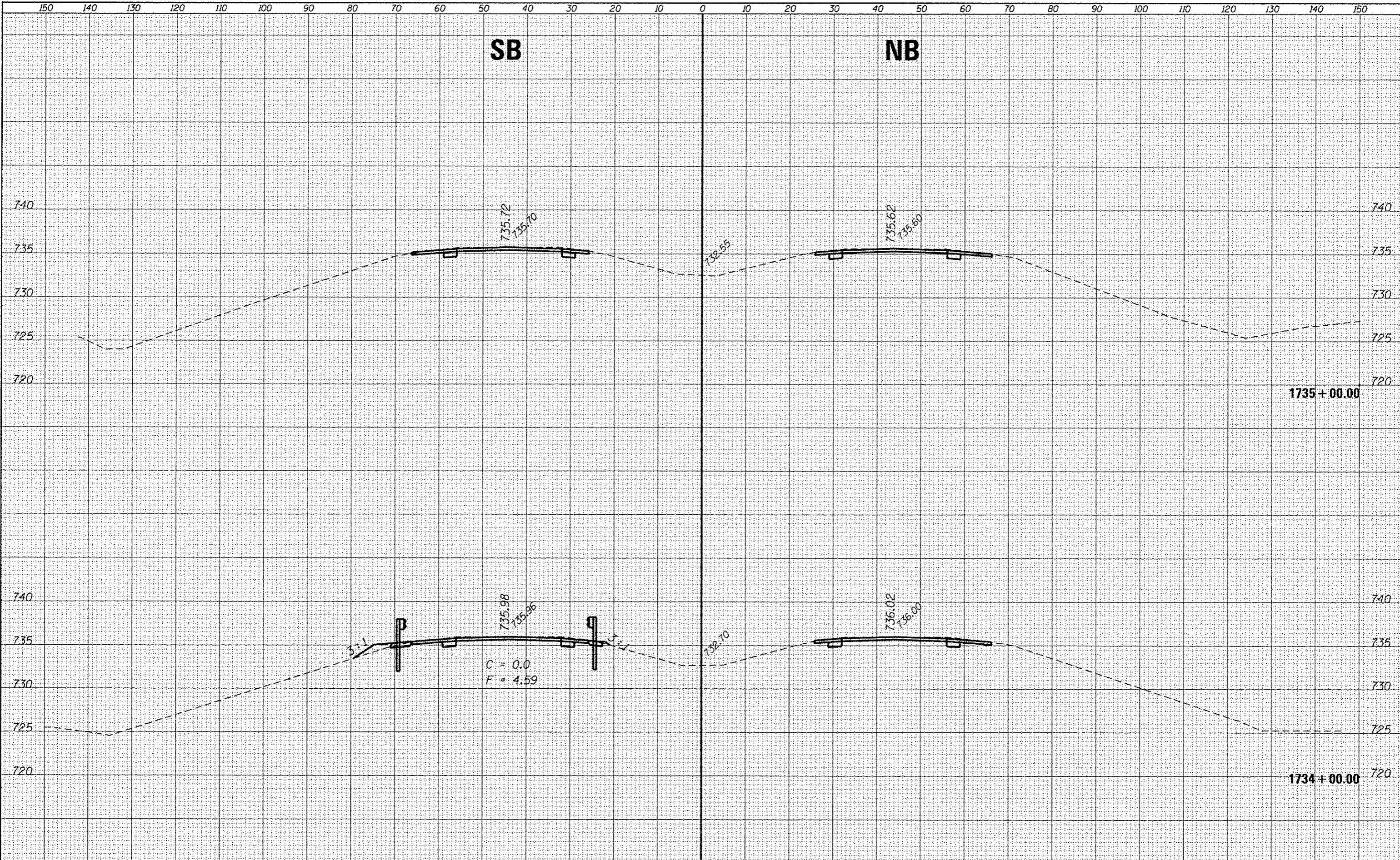
CROSS SECTIONS - SOUTH SECTION

SCALE: SHEET OF SHEETS STA. 1732+00.00 TO STA. 1733+00.00

F.A.I. RTE.	SECTION	COUNTY	TOTAL SHEETS	SHEET NO.
57	(10,27-38A,27-1)RS-2	FORD	233	106
CONTRACT NO. 66A26			ILLINOIS FED. AID PROJECT	

SB

NB



DATE	
BY	
REVISIONS	
SURVEYED	
PLANNED	
CONSTRUCTION	
NOTE BOOK	
AREAS CHECKED	
NO.	

DATE	
BY	
REVISIONS	
SURVEYED	
PLANNED	
CONSTRUCTION	
NOTE BOOK	
AREAS CHECKED	
NO.	

FILE NAME =	USER NAME = corcoranm	DESIGNED -	REVISED -
p:\11\84EB\INTEG.illinois.gov\PI\DOT\Documents\DOT Offices\District 3\Projects\0366A26\CDRAWING\0366A26-shr-ssht SOUTH		DRW:VMB	REV:VMB
Default	PLOT SCALE = 20.0000' / in.	CHECKED -	REVISED -
	PLOT DATE = 8/3/2016	DATE -	REVISED -

STATE OF ILLINOIS
DEPARTMENT OF TRANSPORTATION

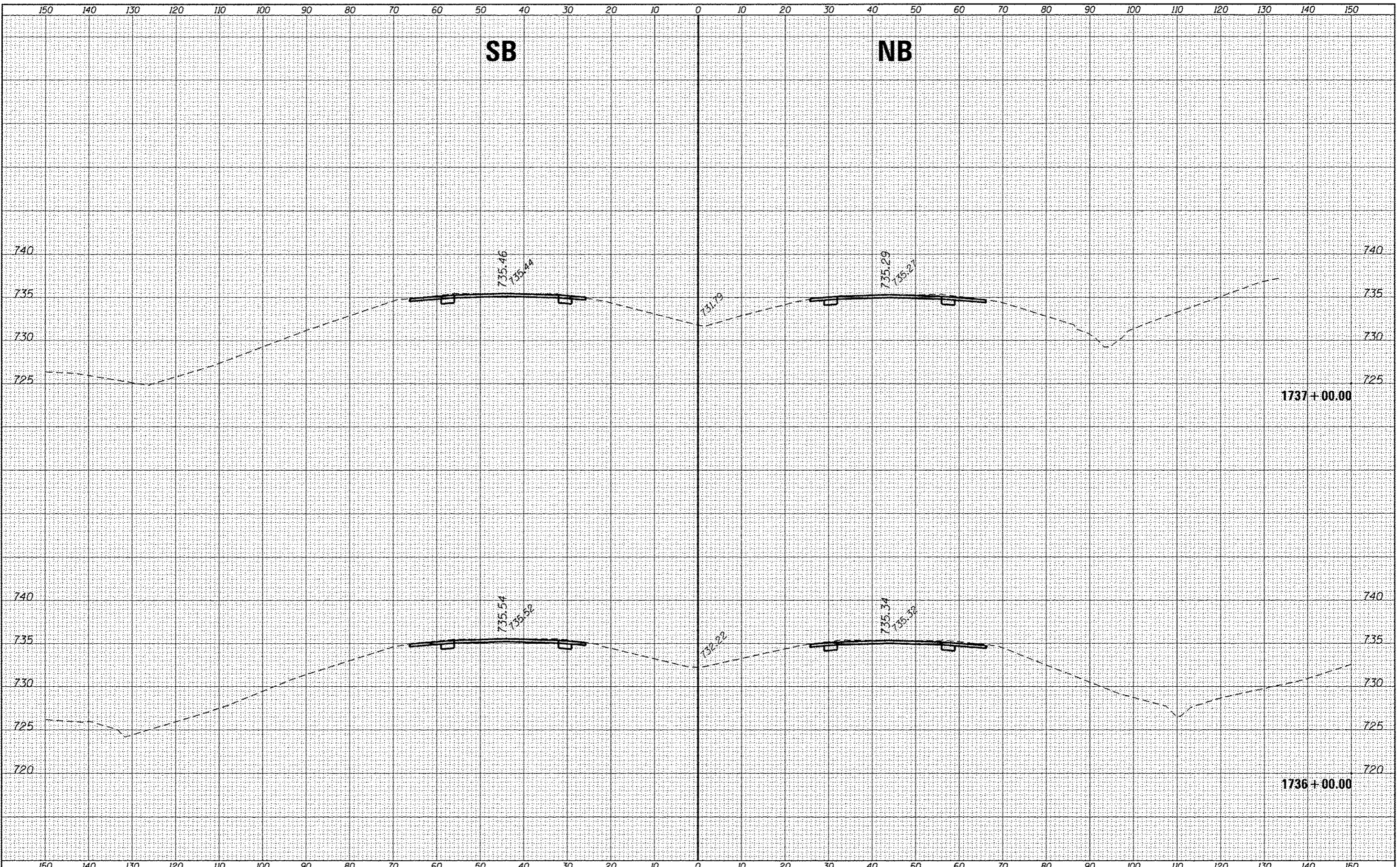
CROSS SECTIONS - SOUTH SECTION

SCALE: SHEET OF SHEETS STA. 1734+00.00 TO STA. 1735+00.00

F.A.I. RTE.	SECTION	COUNTY	TOTAL SHEETS	SHEET NO.
57	(10,27-38A,27-1)RS-2	FORD	233	107
CONTRACT NO. 66A26			ILLINOIS FED. AID PROJECT	

DATE	
BY	
REVISIONS	
DESIGNED	
CHECKED	
DATE	
NO.	

DATE	
BY	
REVISIONS	
DESIGNED	
CHECKED	
DATE	
NO.	



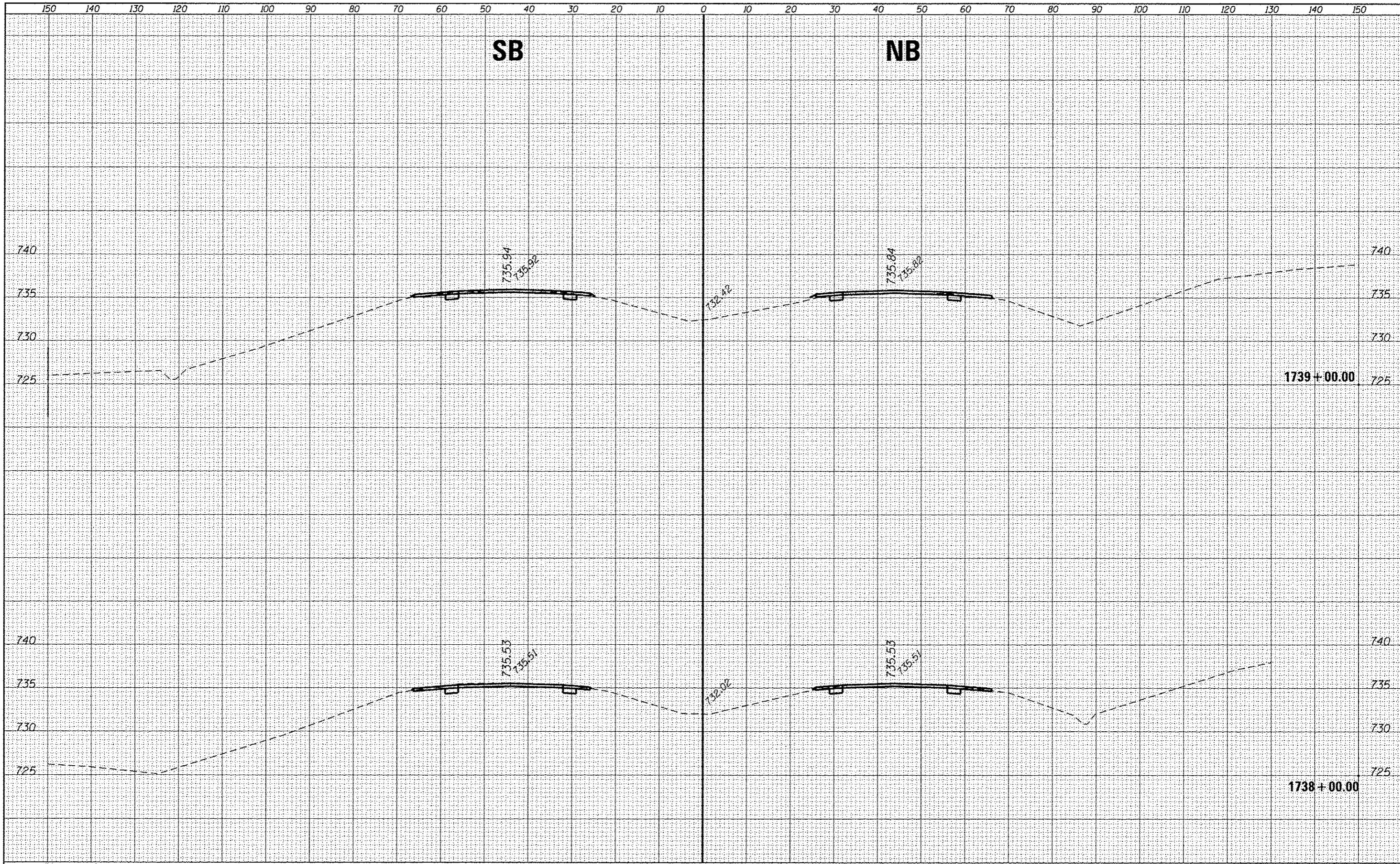
FILE NAME	USER NAME = corcoranm	DESIGNED -	REVISED -	F.A.I. RTE.	SECTION	COUNTY	TOTAL SHEETS	SHEET NO.
p:\11084EBID\INTEG.illinois.gov\PI\DOT\Documents\DOT Offices\District 3\Projects\0366A26\CDRAWING\0366A26-shi-ssht SOUTH				57	(10,27-38A,27-IIRS-2	FORD	233	108
Default	PLOT SCALE = 28.0000' / in.	CHECKED -	REVISED -	SCALE:		SHEET OF SHEETS		STA. 1736+00.00 TO STA. 1737+00.00
	PLOT DATE = 6/3/2016	DATE -	REVISED -			CONTRACT NO. 66A26		(ILLINOIS) FED. AID PROJECT

STATE OF ILLINOIS
DEPARTMENT OF TRANSPORTATION

CROSS SECTIONS - SOUTH SECTION

FILE	DATE
SURVEY	BY
NOTED	
TEMPLATE	
AREAS	
CHECKED	
NO.	

FILE	DATE
SURVEY	BY
NOTED	
TEMPLATE	
AREAS	
CHECKED	
NO.	



FILE NAME =	USER NAME = corcoran	DESIGNED -	REVISED -	F.A.J. RTE.	SECTION	COUNTY	TOTAL SHEETS	SHEET NO.
p:\11084EBID\INTEG\Illinois.gov\WIDOT\Documents\DOT Offices\District 3\Projects\0366A26\0366A26.sht	DOT Offices\District 3\Projects\0366A26\0366A26.sht	DRAMA	0366A26	57	(10.27-38A,27-1RS-2	FORD	233	109
Default	PLT DATE = 8/3/2016	CHECKED -	REVISED -	CROSS SECTIONS - SOUTH SECTION		CONTRACT NO. 66A26		[ILLINOIS] FED. AID PROJECT
STATE OF ILLINOIS DEPARTMENT OF TRANSPORTATION				SCALE:	SHEET	OF	SHEETS	STA. 1738+00.00 TO STA. 1739+00.00

SB

NB

736.58
736.56

736.47
736.45

732.93

1741+00.00

736.26
736.24

736.15
736.13

732.71

1740+00.00

STATE OF ILLINOIS
DEPARTMENT OF TRANSPORTATION

CROSS SECTIONS - SOUTH SECTION

DATE	
BY	
SURVEYED	
PLOTTED	
NOTE BOOK	
AREAS CHECKED	

DATE	
BY	
SURVEYED	
PLOTTED	
NOTE BOOK	
AREAS CHECKED	

FILE NAME =	USER NAME = carcoranm	DESIGNED -	REVISED -
p:\1104\04EB\INTEG\Illinois.gov\PIWIDOT\Documents\DOT Offices\District 3\Projects\0366A26\CADRAM\Drawings\0366A26-shr-ssht SOUTH		DRAM	REVISED
		CHECKED -	REVISED -
		DATE -	REVISED -

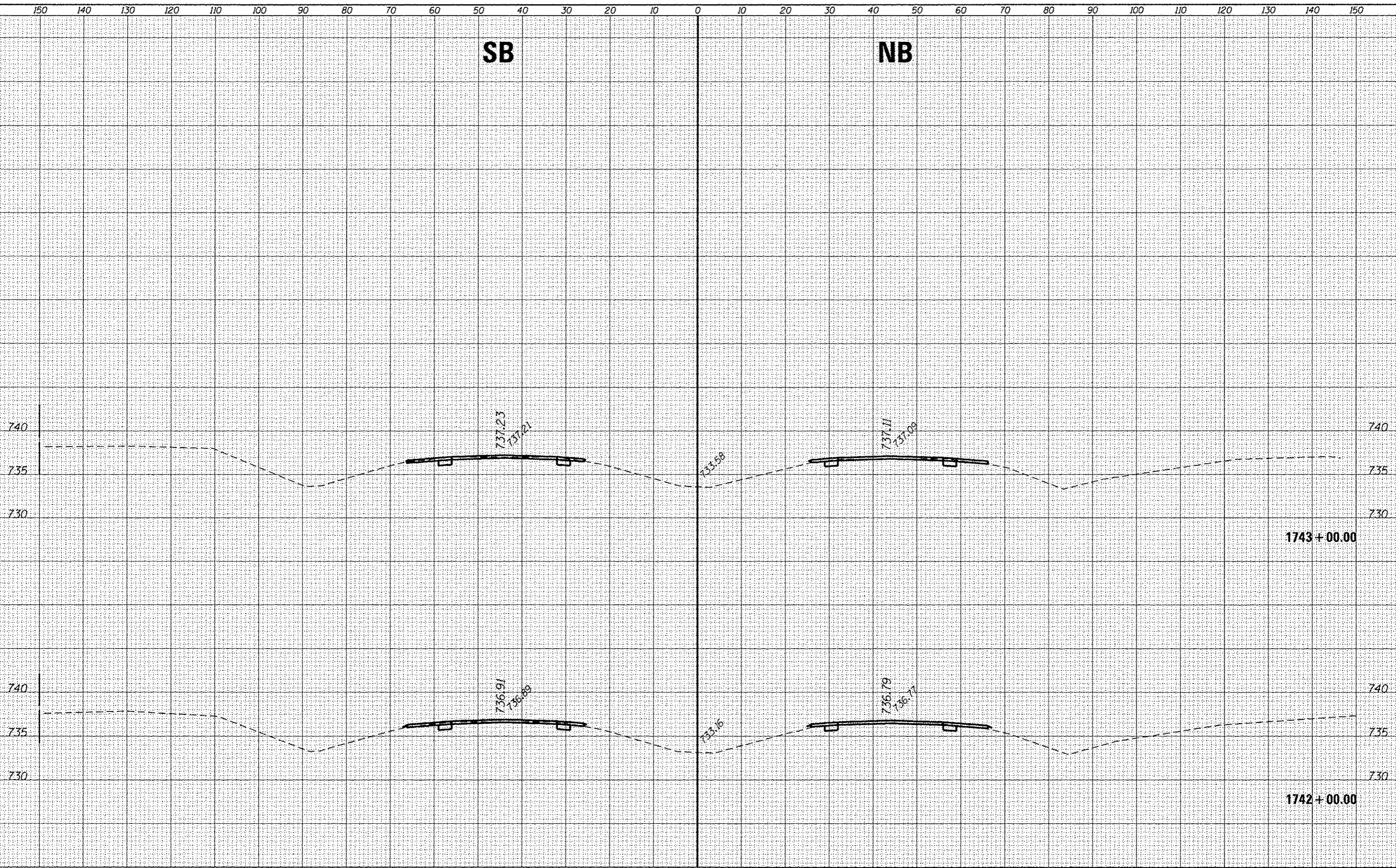
PLLOT SCALE = 20,000' / in.	CHECKED -	REVISED -
PLLOT DATE = 8/3/2016	DATE -	REVISED -

SCALE:	SHEET	OF	SHEETS	STA. 1740+00.00	TO	STA. 1741+00.00
--------	-------	----	--------	-----------------	----	-----------------

F.A.I. RTE.	SECTION	COUNTY	TOTAL SHEETS	SHEET NO.
57	110,27-38A,27-1RS-2	FORD	233	110
CONTRACT NO. 66A26			ILLINOIS FED. AID PROJECT	

SB

NB



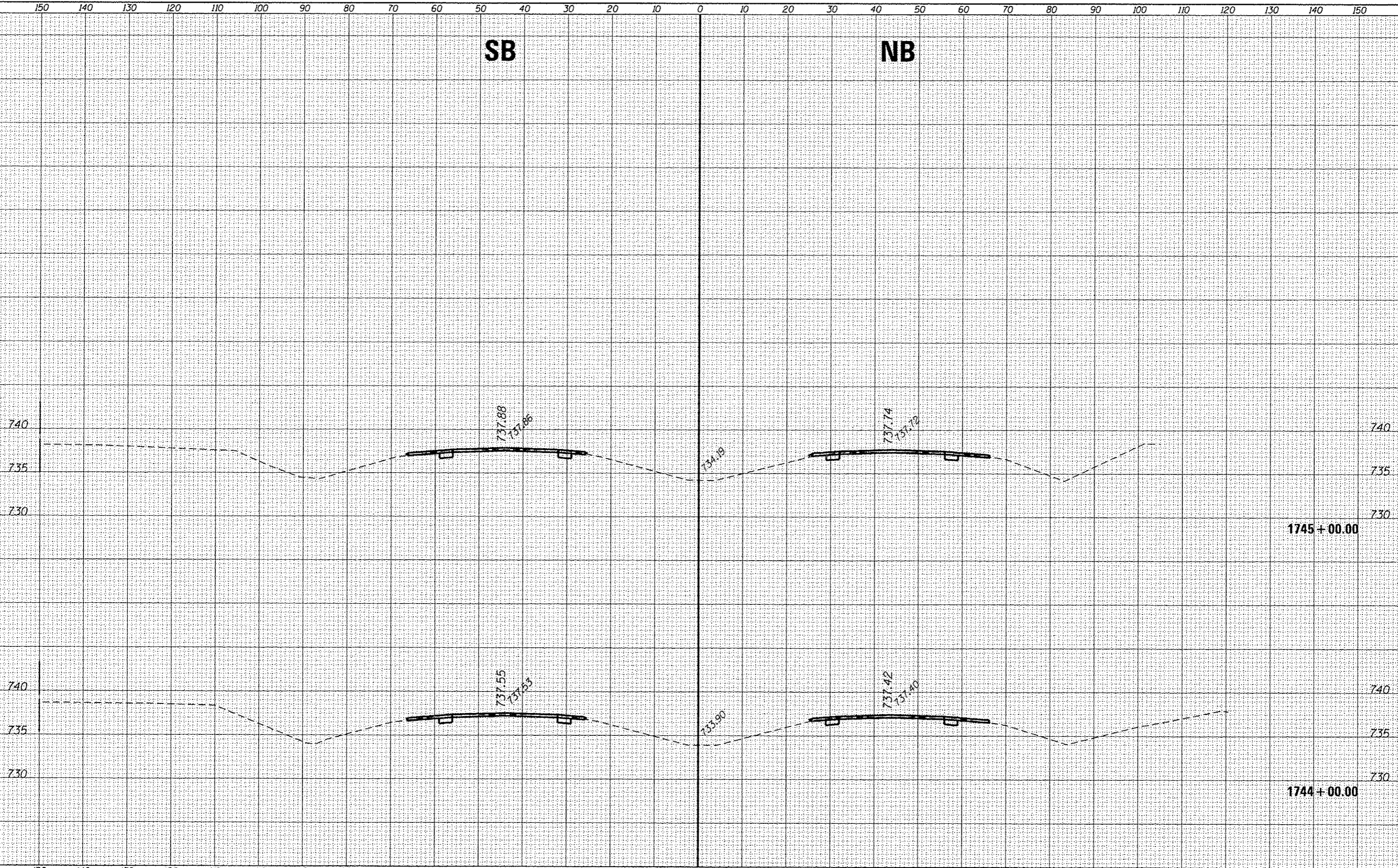
DATE	
BY	
FINAL SURVEY	
PLOTTED	
NOTE BOOK	
AREAS CHECKED	
NO.	

DATE	
BY	
ORIGINAL SURVEY	
PLOTTED	
NOTE BOOK	
AREAS CHECKED	
NO.	

FILE NAME =	USER NAME = corcoranm	DESIGNED -	REVISED -	STATE OF ILLINOIS DEPARTMENT OF TRANSPORTATION	CROSS SECTIONS - SOUTH SECTION			F.A.I. RTE. =	SECTION	COUNTY	TOTAL SHEETS	SHEET NO.
p:\1\1084E810INTEG\Illinois.gov\PWIDOT\Documents\1007\Office\District 3\Projects\0366A26\CADRAW\Drawings\0366A26-sh1-xssht SOUTH		DRAWN	REVISIONS		57	(10,27-38A,27-1)R5-2	FORD	233	111			
Default	PLOT SCALE = 28,0000' / in.	CHECKED -	REVISED -		CONTRACT NO. 66A26			ILLINOIS FED. AID PROJECT				
	PLOT DATE = 8/3/2016	DATE -	REVISED -		SCALE:	SHEET	OF	SHEETS	STA. 1742+00.00 TO STA. 1743+00.00			

SB

NB



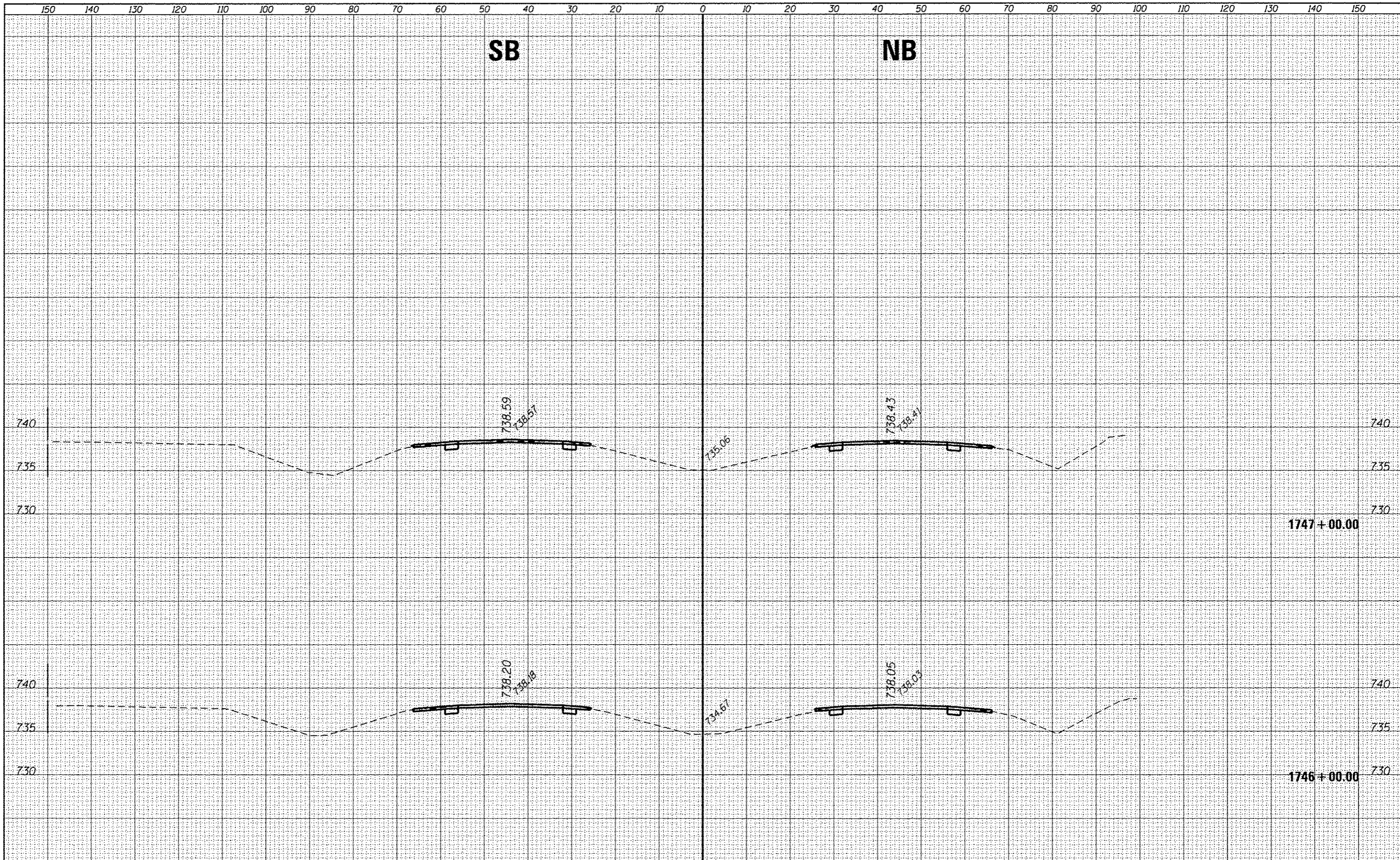
DATE	
BY	
NO.	
FINISHED	
PLOTTED	
NOTE BOOK	
AREAS CHECKED	

DATE	
BY	
NO.	
ORIGINAL	
PLOTTED	
NOTE BOOK	
AREAS CHECKED	

FILE NAME =	USER NAME = aarcoranlm	DESIGNED -	REVISED -	F.A.I. RTE.	SECTION	COUNTY	TOTAL SHEETS	SHEET NO.
Default	\\IL004EBID\INTEG\illinois.gov\PIWID\Documents\DOT Offices\District 3\Projects\0366A26\CDRAWING\Drawings\0366A26-shr-xasht SOUTH	CHECKED -	REVISED -	57	(10,27-38A,27-11RS-2	FORD	233	112
	PLT DATE = 8/2/2016	DATE -	REVISED -	CROSS SECTIONS - SOUTH SECTION		CONTRACT NO. 66A26		
STATE OF ILLINOIS DEPARTMENT OF TRANSPORTATION				SCALE:		SHEET OF SHEETS		STA. 1744+00.00 TO STA. 1745+00.00
ILLINOIS FED. AID PROJECT								

DATE	
BY	
PROJECTED SURVEY	
SCATTERED	
TEMPLATE	
NOTE BOOK	
AREAS CHECKED	
NO.	

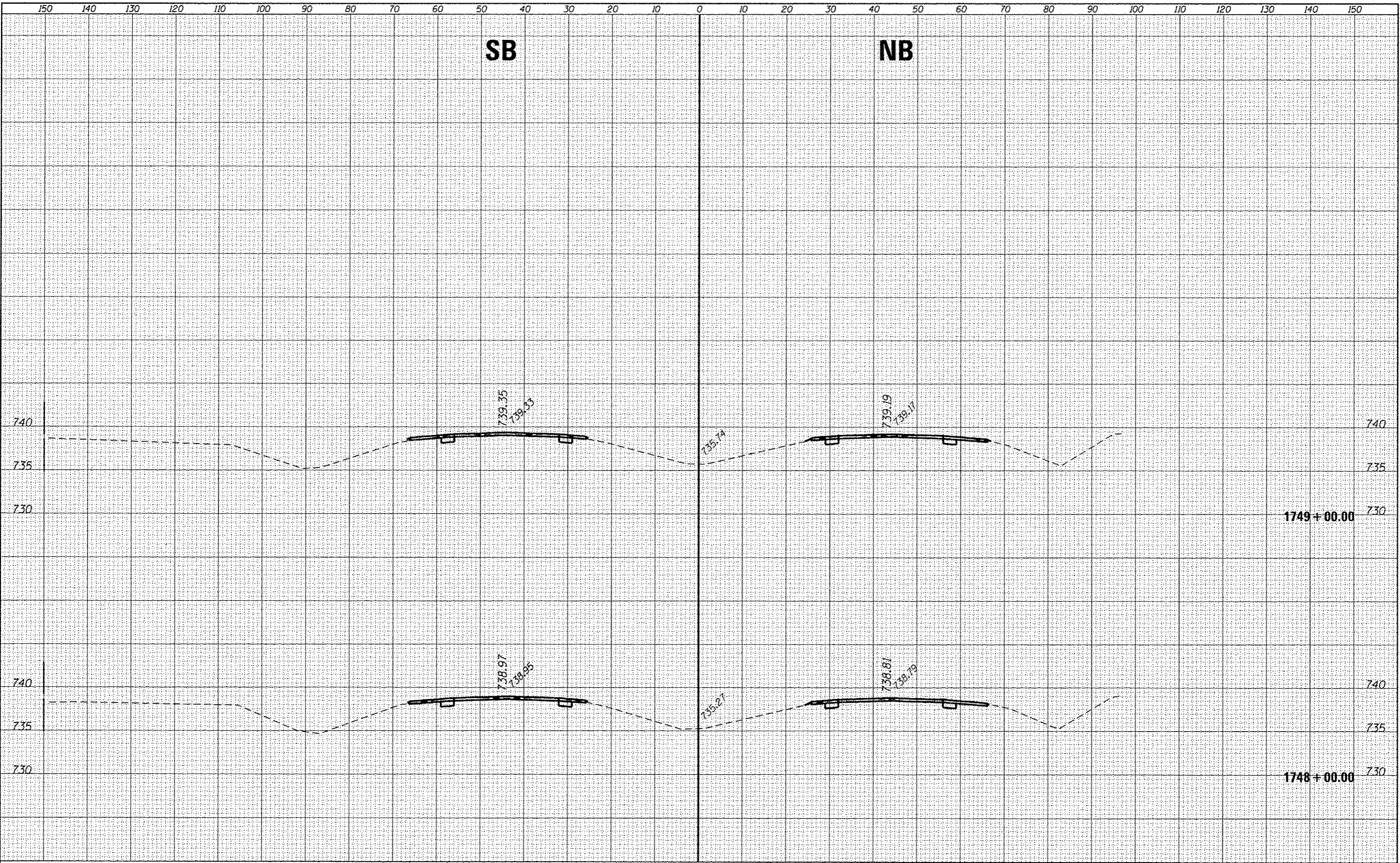
DATE	
BY	
PROJECTED SURVEY	
SCATTERED	
TEMPLATE	
NOTE BOOK	
AREAS CHECKED	
NO.	



FILE NAME =	USER NAME = carcoranm	DESIGNED -	REVISED -	STATE OF ILLINOIS DEPARTMENT OF TRANSPORTATION	CROSS SECTIONS - SOUTH SECTION	F.A.I. RTE.	SECTION	COUNTY	TOTAL SHEETS	SHEET NO.
Default	1001 Offices\District 3\Projects\0366A26\VE\DRAWING\0366A26-sht-xash1 SOUTH	DRAWN	REVISED			57	(10,27-38A,27-1)RS-2	FORD	233	113
	PLOT SCALE = 20.0000' / in.	CHECKED -	REVISED -			CONTRACT NO, 66A26				
	PLOT DATE = 8/3/2016	DATE -	REVISED -			SCALE:	SHEET OF SHEETS STA. 1746+00.00 TO STA. 1747+00.00	ILLINOIS FED. AID PROJECT		

SB

NB



DATE	
BY	
DESIGNED	
CHECKED	
REVISIONS	
NO.	
DATE	
BY	
DESIGNED	
CHECKED	
REVISIONS	
NO.	

DATE	
BY	
DESIGNED	
CHECKED	
REVISIONS	
NO.	
DATE	
BY	
DESIGNED	
CHECKED	
REVISIONS	
NO.	

FILE NAME =	USER NAME = corcorant	DESIGNED -	REVISED -
p:\11084E810\INTEG.ILLINOIS.GOV\PWIDOT\Documents\DOT Offices\District 3\Projects\0366A26\CDRAW\0366A26-shl-xssht SOUTH		CHECKED -	REVISED -
		DATE -	REVISED -

STATE OF ILLINOIS
DEPARTMENT OF TRANSPORTATION

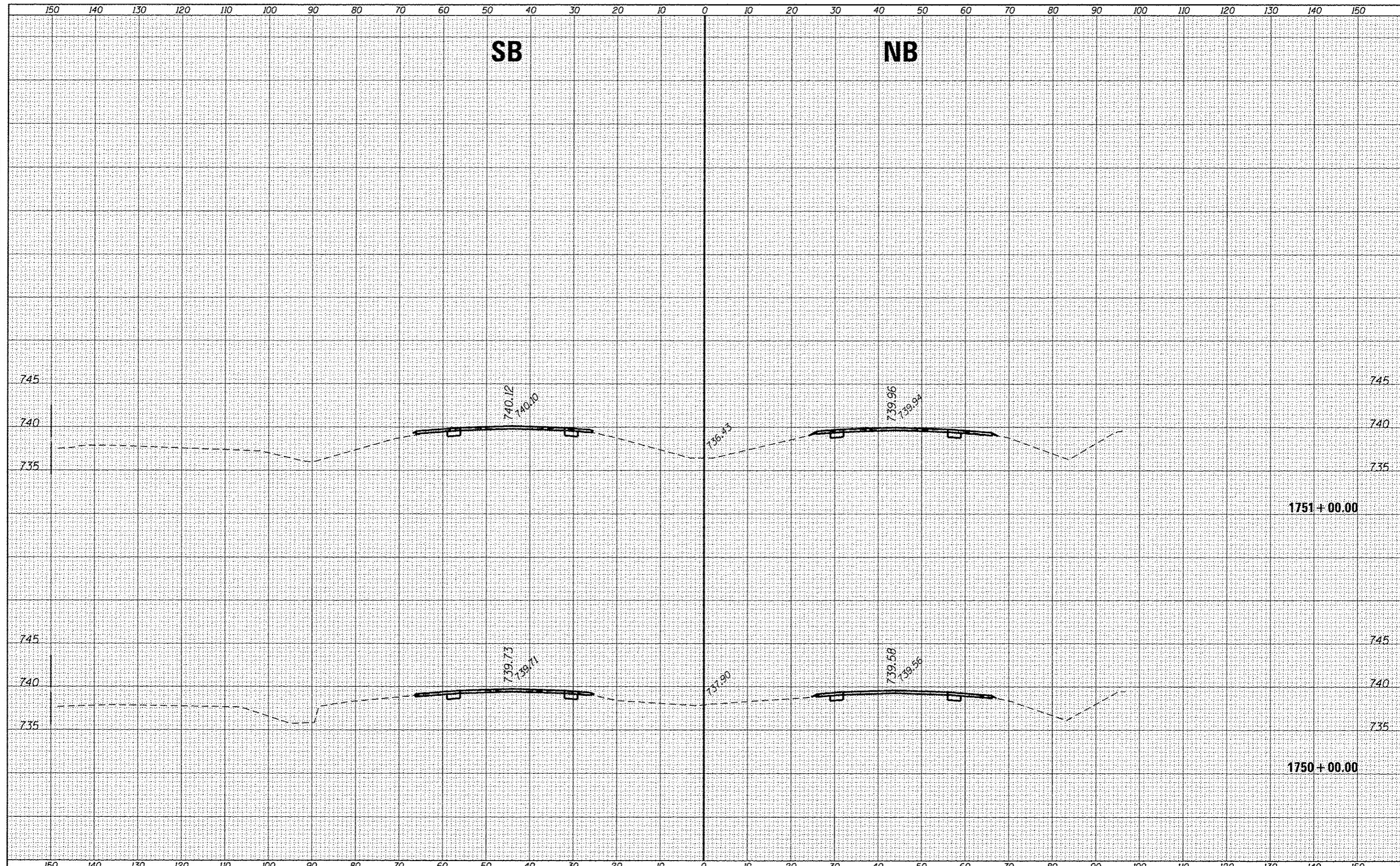
CROSS SECTIONS - SOUTH SECTION

SCALE: SHEET OF SHEETS STA. 1748+00.00 TO STA. 1749+00.00

F.A.I. RTE.	SECTION	COUNTY	TOTAL SHEETS	SHEET NO.
57	(10,27-38A,27-11R5-2	FORD	233	114
CONTRACT NO. 66A26			ILLINOIS FED. AID PROJECT	

DATE	
BY	
DESIGNED	
REVISIONS	
PROF. NO.	
PLATE NO.	
NOTE BOOK NO.	
AREAS CHECKED	

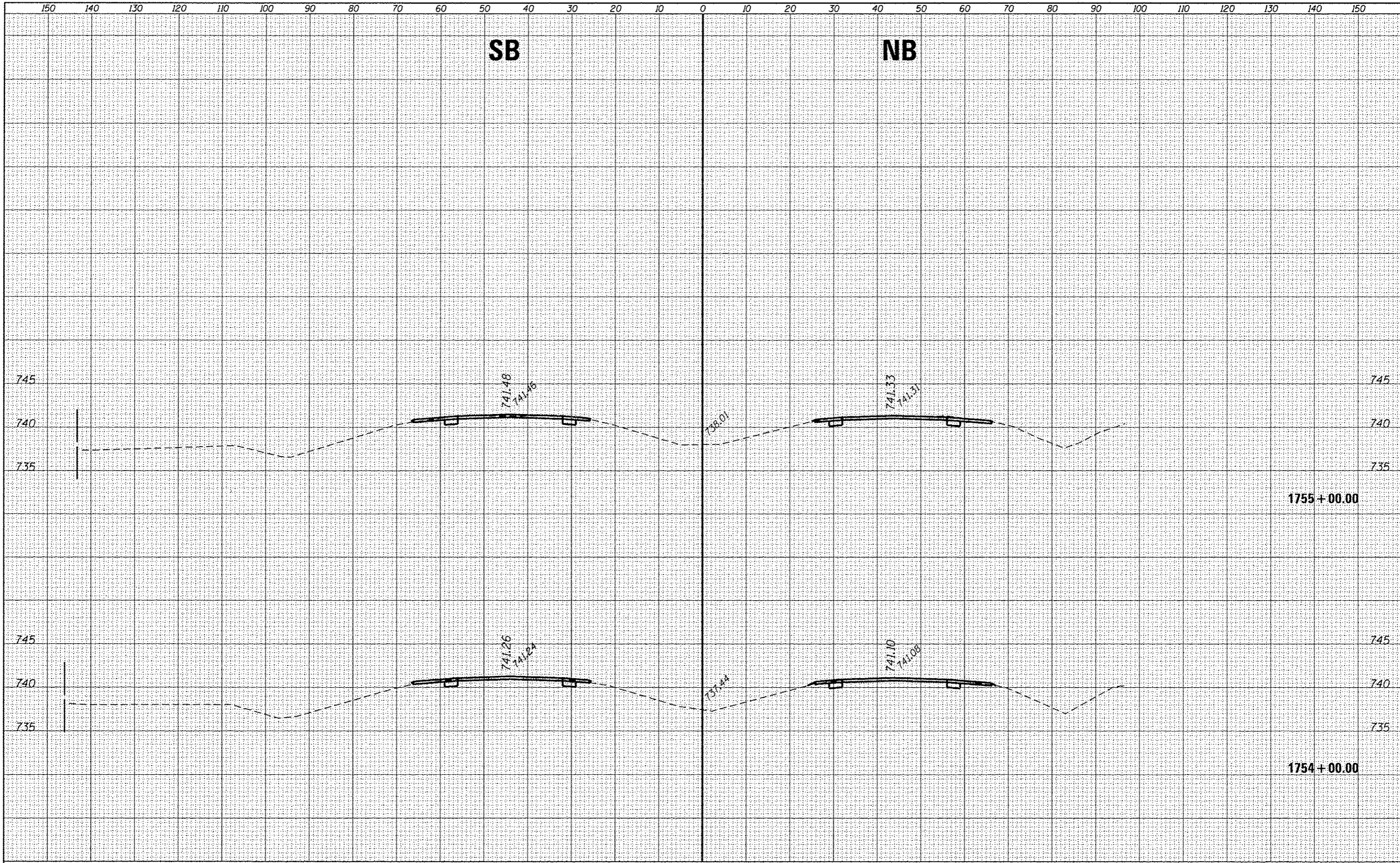
DATE	
BY	
DESIGNED	
REVISIONS	
PROF. NO.	
PLATE NO.	
NOTE BOOK NO.	
AREAS CHECKED	



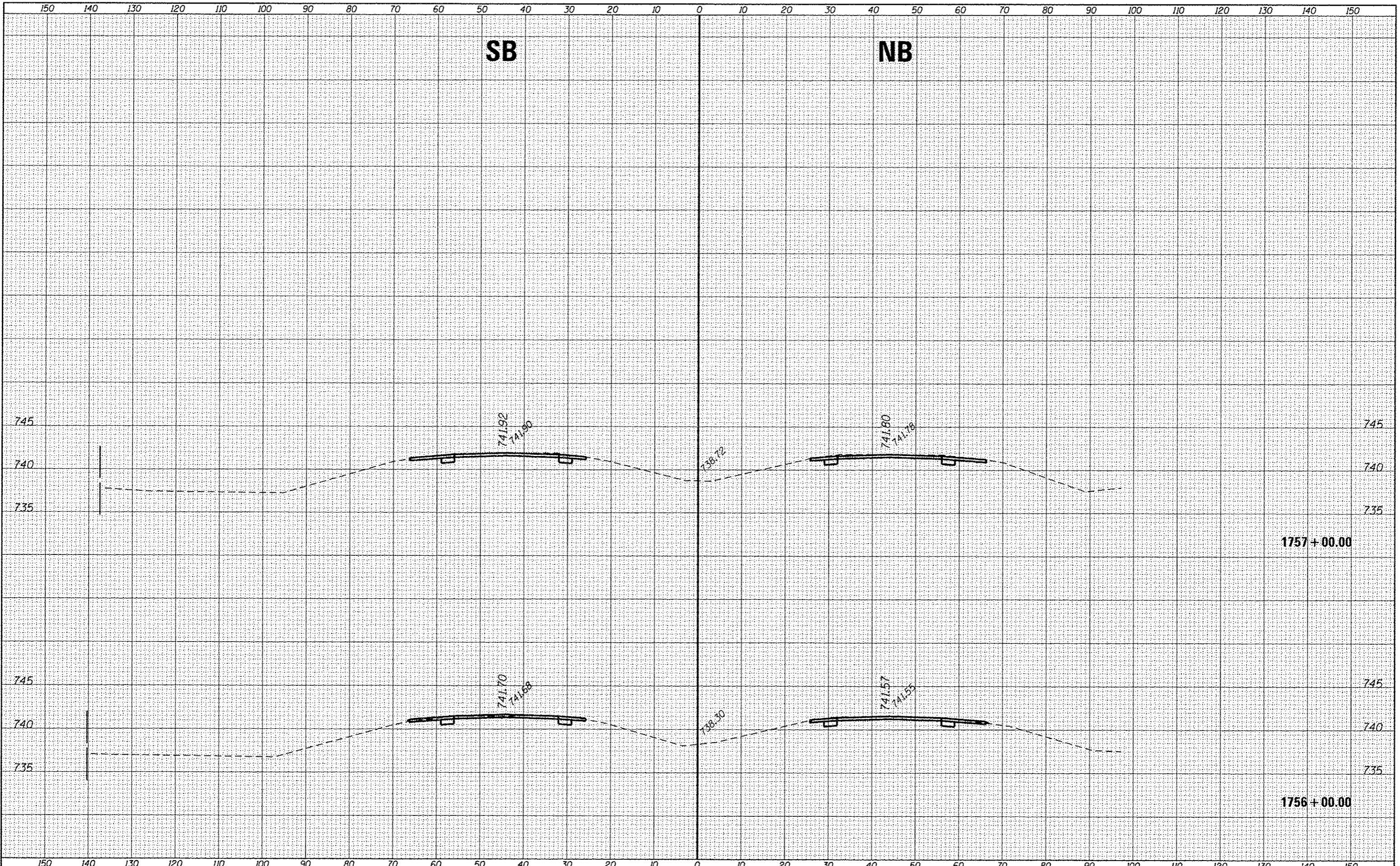
FILE NAME :	USER NAME :	DESIGNED :	REVISIONS :	STATE OF ILLINOIS DEPARTMENT OF TRANSPORTATION	CROSS SECTIONS - SOUTH SECTION	F.A.I. RTE. :	SECTION :	COUNTY :	TOTAL SHEETS :	SHEET NO. :	
Default		CHECKED :	REVISIONS :			57	(10.27-38A.27-1)RS-2	FORD	233	115	
		DATE :	REVISIONS :			CONTRACT NO. 66A26		ILLINOIS FED. AID PROJECT			
						SCALE:	SHEET OF SHEETS	STA. 1750+00.00 TO STA. 1751+00.00			

DATE	
BY	
REVISIONS	
PROJECT	
TEMPLATE	
AREAS	
AREAS CHECKED	
NO.	
FINAL SURVEY	
NOTE BOOK	

DATE	
BY	
REVISIONS	
PROJECT	
TEMPLATE	
AREAS	
AREAS CHECKED	
NO.	
ORIGINAL SURVEY	
NOTE BOOK	

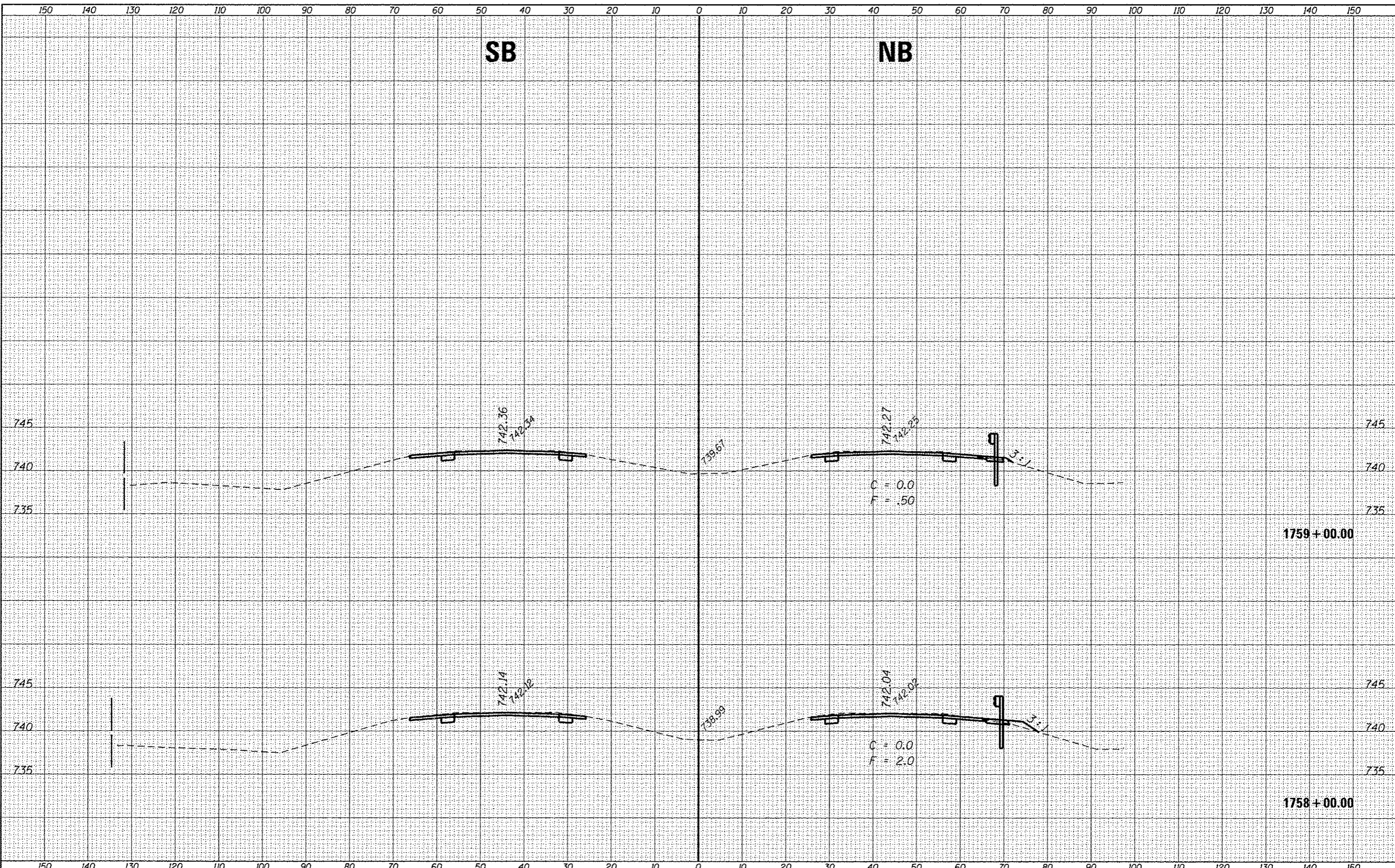


FILE NAME :	USER NAME : corcoranm	DESIGNED -	REVISED -	F.A.J. RTE. :	SECTION :	COUNTY :	TOTAL SHEETS :	SHEET NO. :
Default	DOT Offices\District 3\Projects\0366A26\CD\Drawings\0366A26-cht-ssht SOUTH	DRAWN :	REVISED :	57	(10,27-38A,27-1R5-2	FORD	233	117
	PLOT SCALE = 20.0000' / in.	CHECKED -	REVISED -	CONTRACT NO. 66A26				
	PLOT DATE = 8/3/2016	DATE -	REVISED -	ILLINOIS FED. AID PROJECT				
STATE OF ILLINOIS DEPARTMENT OF TRANSPORTATION				CROSS SECTIONS - SOUTH SECTION				
				SCALE:	SHEET	OF	SHEETS	STA. 1754+00.00 TO STA. 1755+00.00



BY	
DATE	
DESIGNED	
CHECKED	
DATE	
REVISIONS	
NO.	
DATE	
DESCRIPTION	
APPROVED	
DATE	

BY	
DATE	
DESIGNED	
CHECKED	
DATE	
REVISIONS	
NO.	
DATE	
DESCRIPTION	
APPROVED	
DATE	



DATE	
BY	
APPROVED	
SURVEY	
NOTE BOOK	
NO.	

DATE	
BY	
APPROVED	
SURVEY	
NOTE BOOK	
NO.	

FILE NAME =	USER NAME = cpcoranlm	DESIGNED -	REVISED -
p:\11084EBID\11EG\Illinois.gov\11001\Documents\11001\Office\District 3\Projects\0366A26\CD\11001\Office\District 3\Projects\0366A26\shl-ssht SOUTH		DRAMA	REVISED
Default		CHECKED -	REVISED -
		DATE -	REVISED -

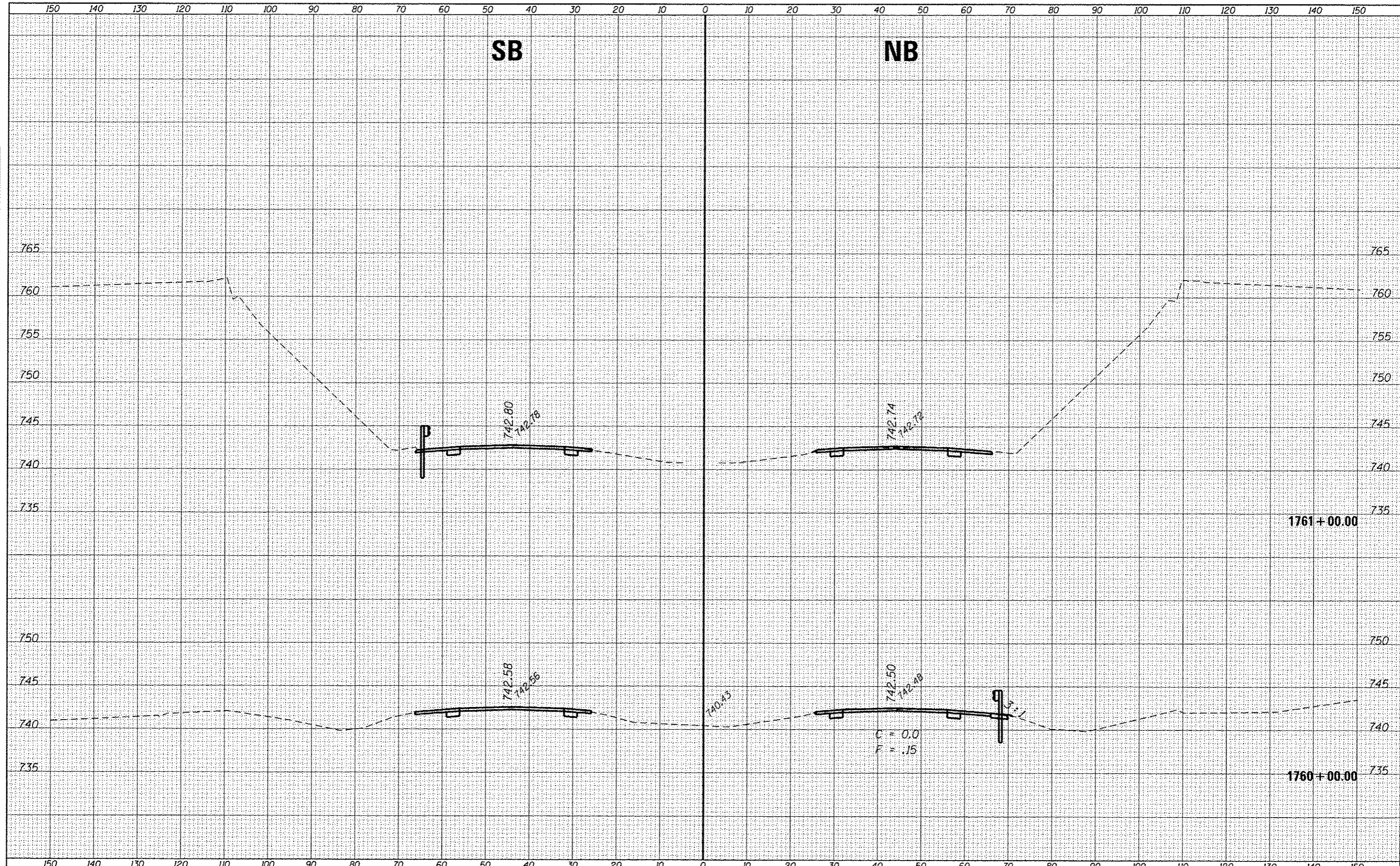
**STATE OF ILLINOIS
DEPARTMENT OF TRANSPORTATION**

CROSS SECTIONS - SOUTH SECTION			
SCALE:	SHEET	OF	SHEETS
			STA. 1758+00.00 TO STA. 1759+00.00

F.A.J. RTE.	SECTION	COUNTY	TOTAL SHEETS	SHEET NO.
57	(10.27-38A,27-1R5-2	FORD	233	119
CONTRACT NO. 66A26			ILLINOIS FED. AID PROJECT	

DATE	
BY	
CONVEYED	
SURVEY	
PLOTTED	
TEMPLATE	
AREAS	
CHECKED	
NO.	

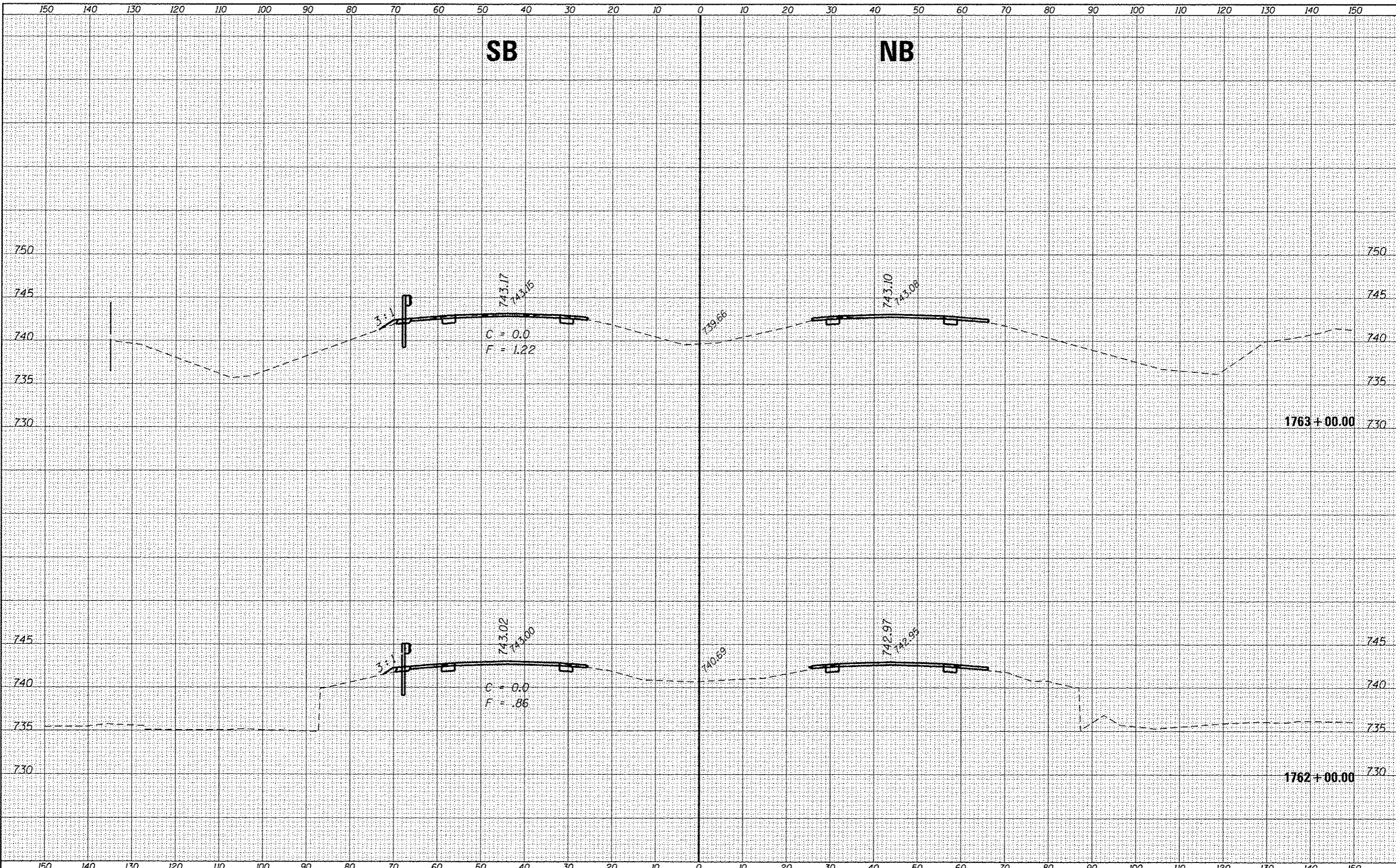
DATE	
BY	
CONVEYED	
SURVEY	
PLOTTED	
TEMPLATE	
AREAS	
CHECKED	
NO.	



FILE NAME =	USER NAME = gacaronim	DESIGNED -	REVISED -	STATE OF ILLINOIS DEPARTMENT OF TRANSPORTATION	CROSS SECTIONS - SOUTH SECTION	F.A.I. RTE.	SECTION	COUNTY	TOTAL SHEETS	SHEET NO.
p:\110848\BID\INTEG-illinois.gov\PWID01\Documents\DOT Offices\District 3\Projects\0366A26\Drawings\0366A26-sht-xsh1 SOUTH	DRAMA	CHECKED -	REVISED -			57	(10,27-39A,27-11RS-2	FORD	233	120
Default	PLOT SCALE = 20.0000' / in.	DATE -	REVISED -			CONTRACT NO. 66A26			ILLINOIS FED. AID PROJECT	
	PLOT DATE = 8/3/2016					SCALE:	SHEET	OF	SHEETS	STA. 1760+00.00 TO STA. 1761+00.00

DATE	
BY	
FINAL SURVEY	
CONVERTED	
PLOTTED	
TEMPLATE	
NOTE BOOK	
AREAS CHECKED	
NO.	

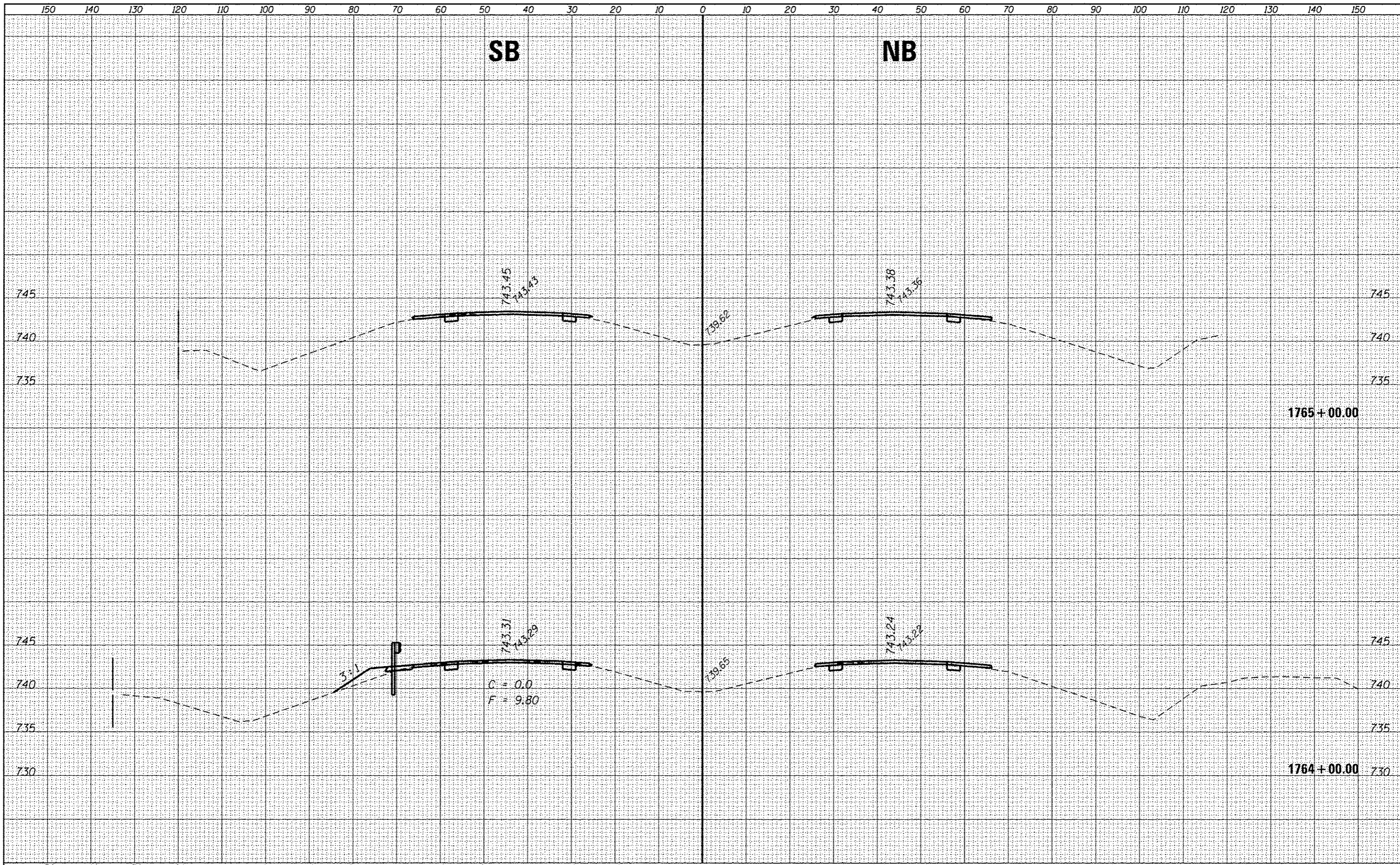
DATE	
BY	
ORIGINAL SURVEY	
CONVERTED	
PLOTTED	
TEMPLATE	
NOTE BOOK	
AREAS CHECKED	
NO.	



FILE NAME =	USER NAME = corcoran	DESIGNED -	REVISED -	STATE OF ILLINOIS DEPARTMENT OF TRANSPORTATION	CROSS SECTIONS - SOUTH SECTION			F.A.I. RTE.	SECTION	COUNTY	TOTAL SHEETS	SHEET NO.
p:\11084EBID\INTEG.ILLINOIS.GOV\11001\Documents\11001 Offices\District 3\Projects\0366A26\CD\DRAMA\0366A26-shs-ssht SOUTH	DRAMA	REVISOR	SCALE: 28.0000' / in.					57	(10.27-38A,27-URS-2)	FORD	233	121
Default	DATE	CHECKED	REVISOR					CONTRACT NO. 66A26				
	DATE = 8/3/2016	DATE	REVISOR					ILLINOIS FED. AID PROJECT				

DATE	
BY	
REVISIONS	
PROJECTED	
TEMPORARY	
AREAS	
CHECKED	
NO.	

DATE	
BY	
REVISIONS	
PROJECTED	
TEMPORARY	
AREAS	
CHECKED	
NO.	



FILE NAME =	p:\110846810\IPEG.illinois.gov\PI\DOT\Documents\1001\Office\District 3\Projects\10366A26\CD\Drawings\10366A26-sht-ssht SOUTH
USER NAME =	corcoranlm
DESIGNED -	
DRAWN -	
CHECKED -	
DATE -	9/3/2016

REVISIONS	
REVISED -	
REVISED -	
REVISED -	
REVISED -	

**STATE OF ILLINOIS
DEPARTMENT OF TRANSPORTATION**

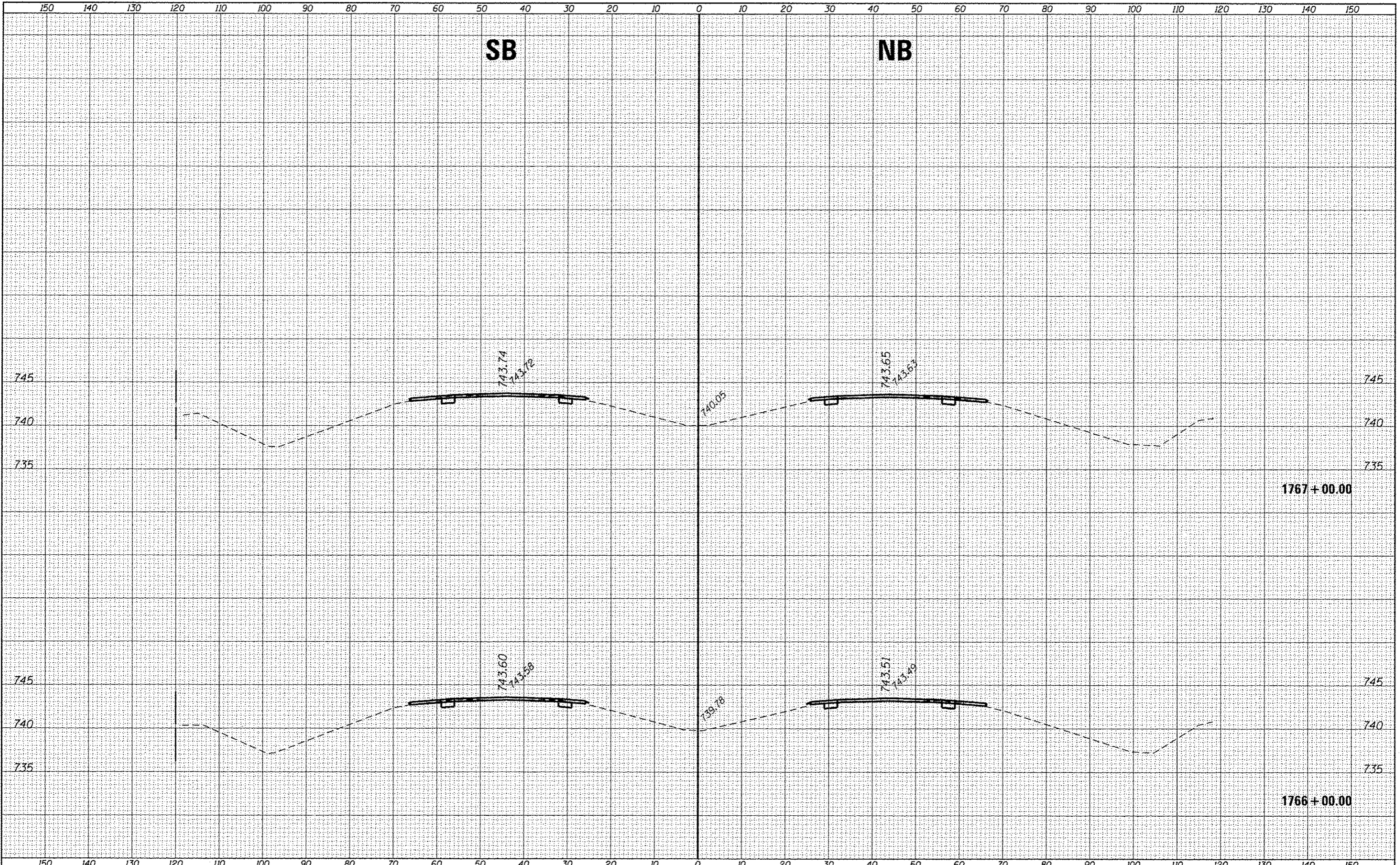
CROSS SECTIONS - SOUTH SECTION

SCALE: SHEET OF SHEETS STA. 1764+00.00 TO STA. 1765+00.00

F.A.I. RTE.	SECTION	COUNTY	TOTAL SHEETS	SHEET NO.
57	(10.27-38A,27-URS-2	FORD	233	122
CONTRACT NO. 66A26				
ILLINOIS FED. AID PROJECT				

SB

NB



1767+00.00

1766+00.00

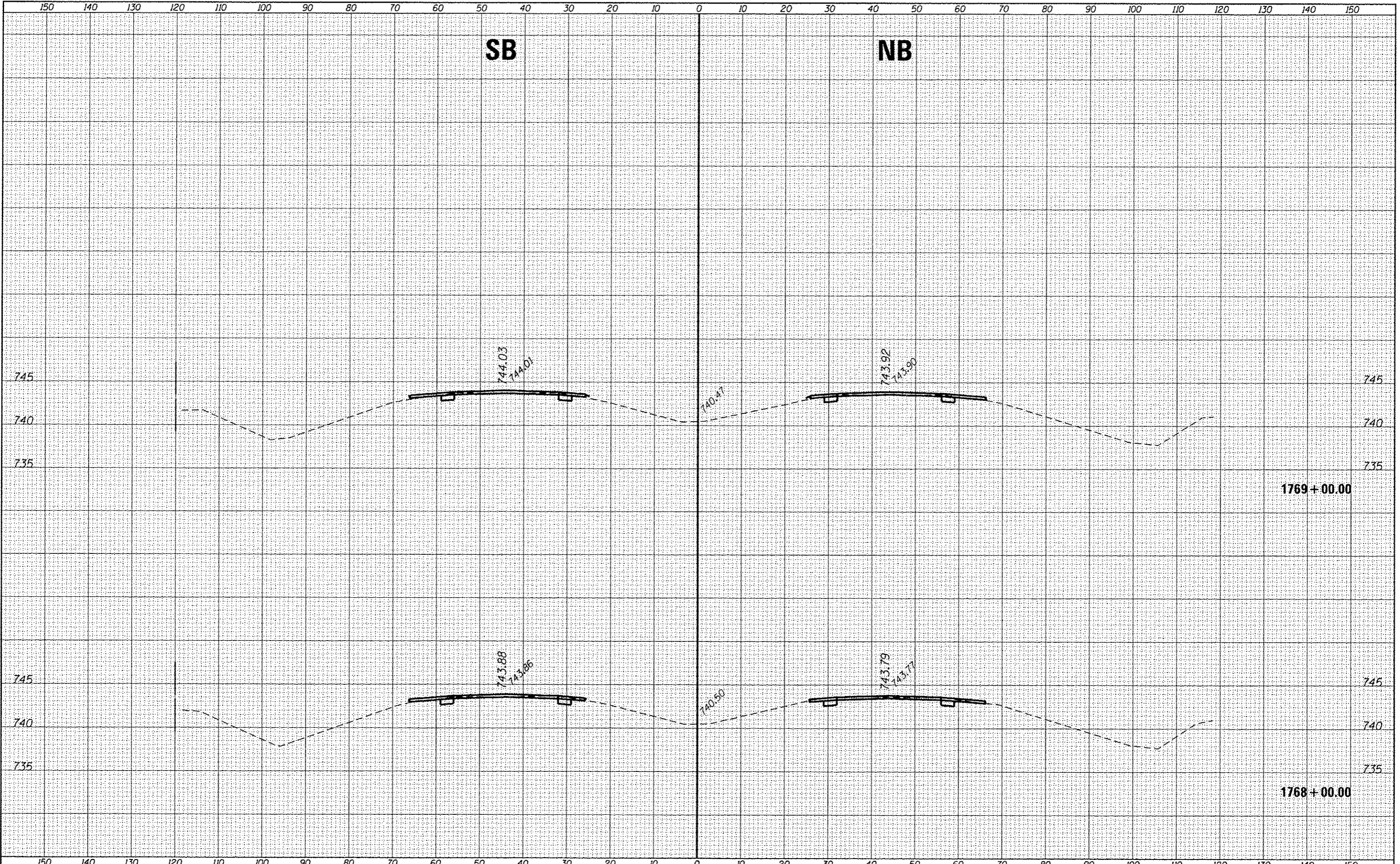
BY	
DATE	
FINAL SURVEY	
PLANT	
NOTE BOOK	
AREAS CHECKED	
NO.	

BY	
DATE	
ORIGINAL SURVEY	
PLANT	
NOTE BOOK	
AREAS CHECKED	
NO.	

FILE NAME =	USER NAME = corcoran	DESIGNED -	REVISED -	F.A.J. RTE.	SECTION	COUNTY	TOTAL SHEETS	SHEET NO.	
p:\1184EBD\INTEG. Illinois.gov\11001\Documents\11001 Offices\District 3\Projects\0366A26\CDRAWING\0366A26-shr-ssht SOUTH		DRW	REVISED	57	(10,27-38A,27-1RS-2	FORD	233	123	
Default	PLOT SCALE = 20.0000' / in.	CHECKED -	REVISED -	CONTRACT NO. 66A26					
	PLOT DATE = 8/3/2016	DATE -	REVISED -	ILLINOIS FED. AID PROJECT					
STATE OF ILLINOIS DEPARTMENT OF TRANSPORTATION				CROSS SECTIONS - SOUTH SECTION				SCALE: SHEET OF SHEETS STA. 1766+00.00 TO STA. 1767+00.00	

SB

NB



DATE	
BY	
FINISHED SURVEY	
REVISIONS	
NOTE BOOK	
AREAS CHECKED	

DATE	
BY	
FINISHED SURVEY	
REVISIONS	
NOTE BOOK	
AREAS CHECKED	

FILE NAME =	USER NAME = corcoranlm	DESIGNED -	REVISOR -	F.A.T. RTE.	SECTION	COUNTY	TOTAL SHEETS	SHEET NO.
p:\1\0848\BID\INTEG. Illinois.gov\PROJECTS\Documents\1001\DOT Offices\District 3\Projects\0366A26\CD\DRAWN\0366A26-shr-ssht SOUTH		DRAWN	REVISOR	57	(10,27-38A,27-URS-2	FORD	233	124
Default	PLOT SCALE = 20.0000' / 1"	CHECKED -	REVISOR -	CONTRACT NO. 66A26				
	PLOT DATE = 8/3/2016	DATE -	REVISOR -	ILLINOIS FED. AID PROJECT				

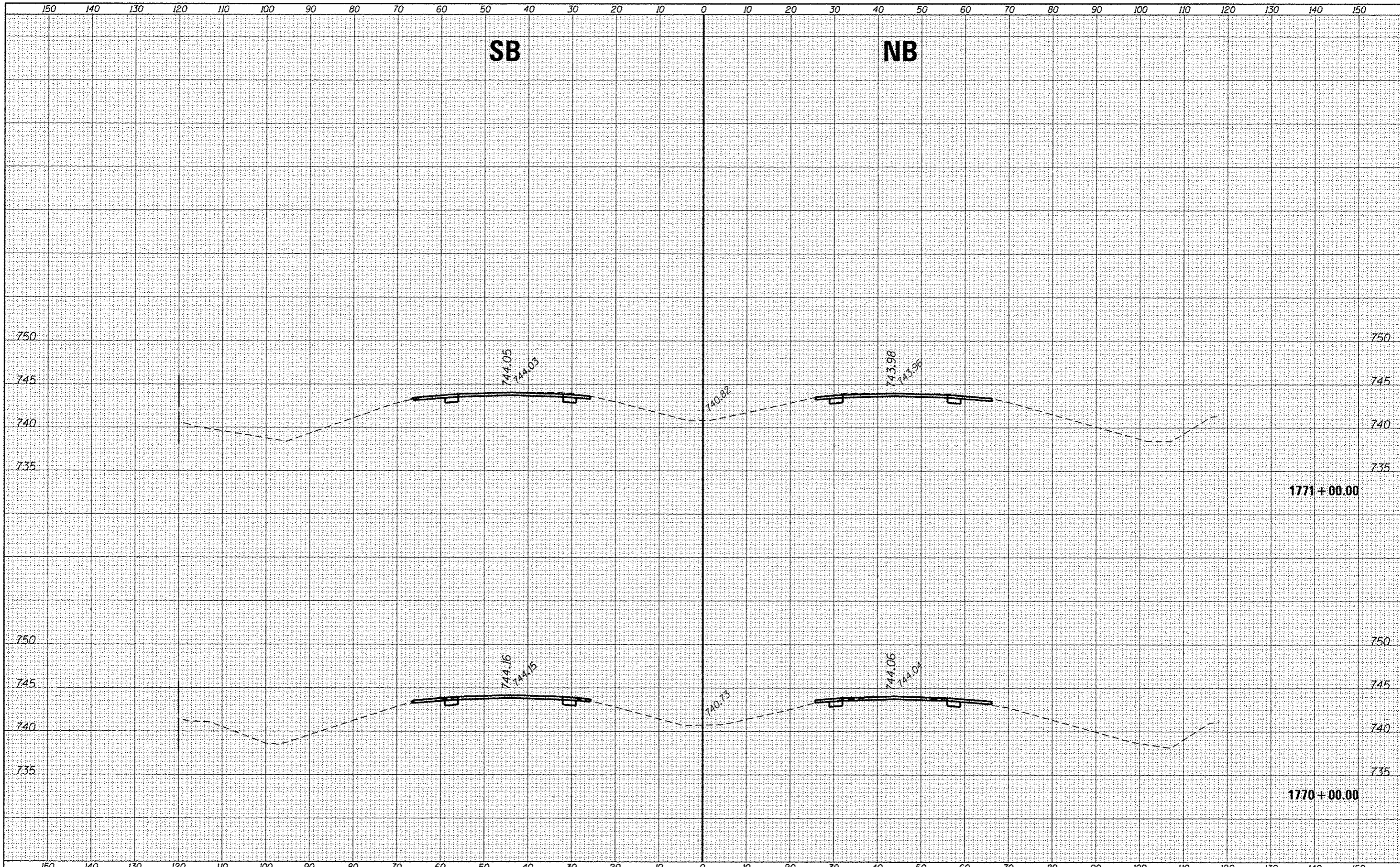
STATE OF ILLINOIS
DEPARTMENT OF TRANSPORTATION

CROSS SECTIONS - SOUTH SECTION

SCALE: SHEET OF SHEETS STA. 1768+00.00 TO STA. 1769+00.00

DATE	
BY	
FINAL SURVEY	
REVISIONS	
NOTE BOOK	
AREAS CHECKED	

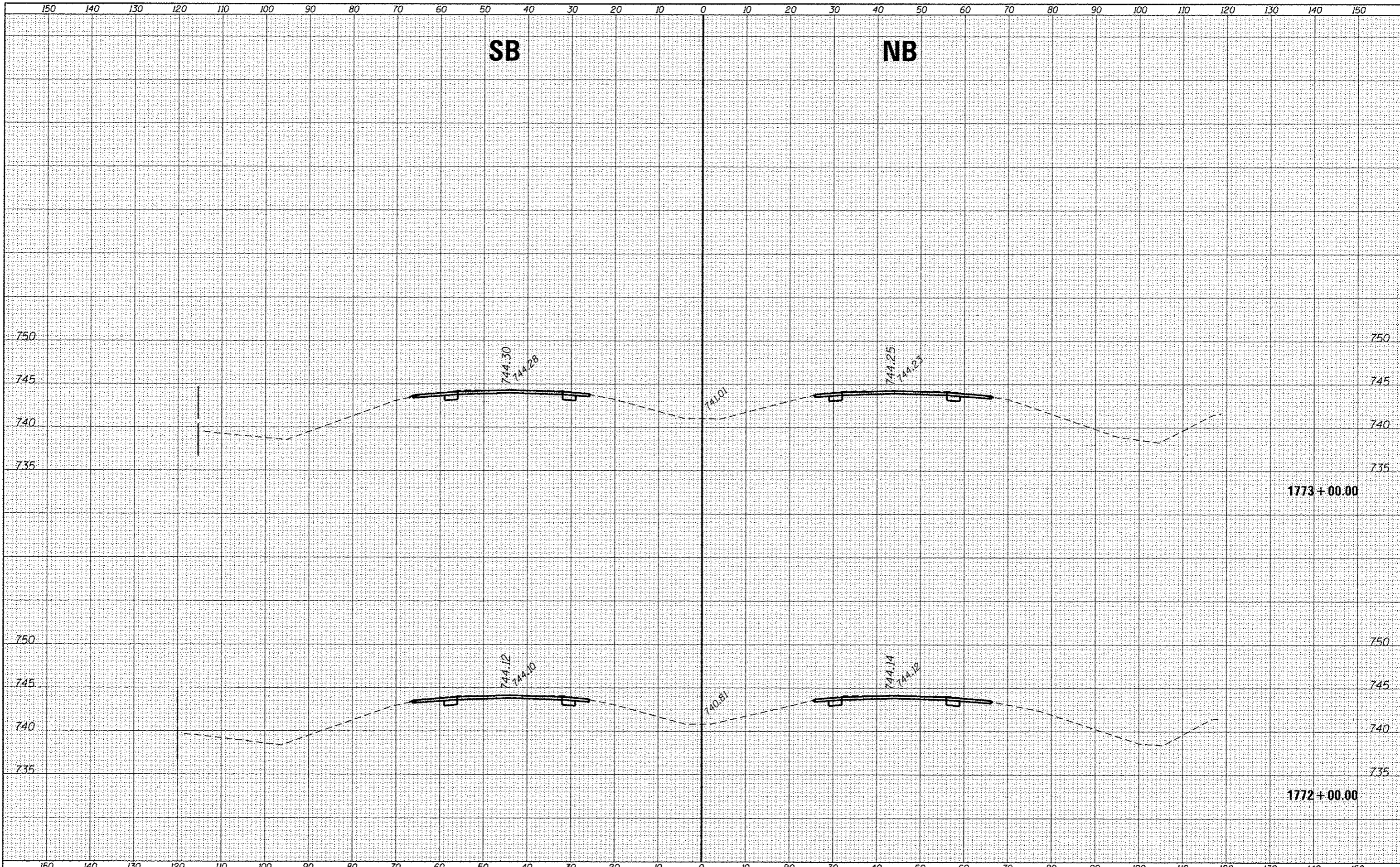
DATE	
BY	
ORIGINAL SURVEY	
REVISIONS	
NOTE BOOK	
AREAS CHECKED	



FILE NAME =	USER NAME = corcoran	DESIGNED -	REVISED -	STATE OF ILLINOIS DEPARTMENT OF TRANSPORTATION	CROSS SECTIONS - SOUTH SECTION			F.A.I. RTE.	SECTION	COUNTY	TOTAL SHEETS	SHEET NO.
Default	DOT Office\District 3\Projects\0366A26\CAD\Drawings\0366A26-sht-ssht SOUTH	CHECKED -	REVISED -					57	(10,27-38A,27-1)RS-2	FORD	233	125
	PLOT SCALE = 28.8000' / in.	DATE -	REVISED -		CONTRACT NO. 66A26			ILLINOIS FED. AID PROJECT				
	PLOT DATE = 8/3/2016				SCALE:	SHEET	OF	SHEETS	STA. 1770+00.00 TO STA. 1771+00.00			

DATE	
BY	
DESIGNED	
PLOTTED	
TEMPLATE	
AREAS	
CHECKED	
NO.	

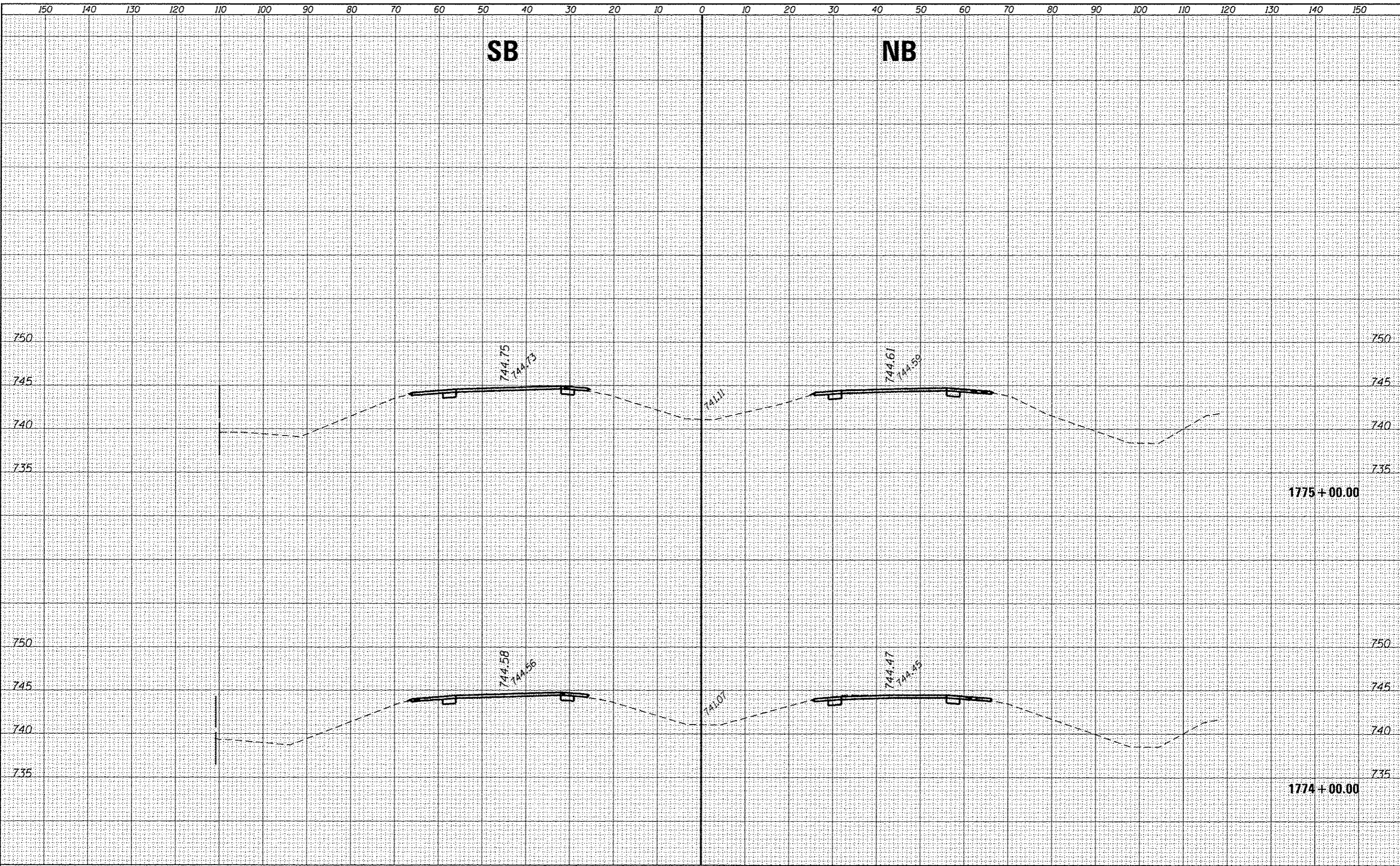
DATE	
BY	
DESIGNED	
PLOTTED	
TEMPLATE	
AREAS	
CHECKED	
NO.	



FILE NAME =	USER NAME = carcoranlm	DESIGNED -	REVISED -	STATE OF ILLINOIS DEPARTMENT OF TRANSPORTATION	CROSS SECTIONS - SOUTH SECTION	F.A.I. RTE.	SECTION	COUNTY	TOTAL SHEETS	SHEET NO.	
Default	\\IL084EBIDINTEG\Illinois.gov\PI\100T\Documents\100T Offices\District 3\Projects\036626\CD\DRAWINGS\036626-shr-x-shht SOUTH	CHECKED -	REVISED -			57	(10.27-38A,27-1)RS-2	FORD	233	126	
	PLOT SCALE = 20.0000 / in.	DATE -	REVISED -			CONTRACT NO. 66A26					
	PLOT DATE = 8/3/2016					ILLINOIS FED. AID PROJECT					
SCALE:						SHEET OF SHEETS STA. 1772+00.00 TO STA. 1773+00.00					

SB

NB



DATE	
BY	
APPROVED	
SURVEY	
NOTE BOOK	
NO.	

DATE	
BY	
APPROVED	
SURVEY	
NOTE BOOK	
NO.	

FILE NAME =	USER NAME = corcoranm	DESIGNED -	REVISED -
p:\11084EBI0INTEG.illinois.gov\PI\DOT\Documents\11007\Offices\District 3\Projects\0366A26\CAD\Drawings\0366A26-shs-sash SOUTH		CHECKED -	REVISED -
		DATE -	REVISED -

STATE OF ILLINOIS
DEPARTMENT OF TRANSPORTATION

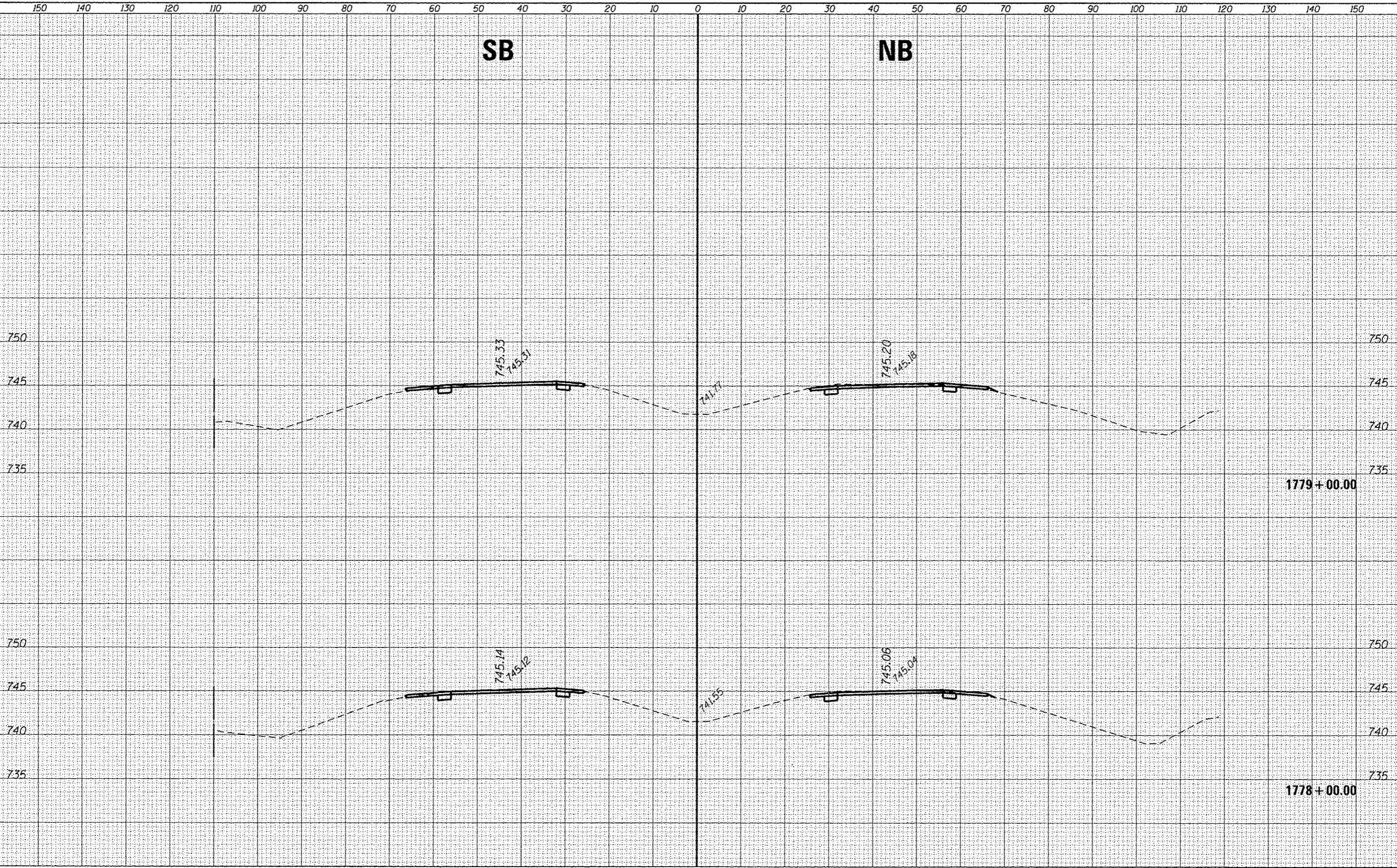
CROSS SECTIONS - SOUTH SECTION

SCALE: SHEET OF SHEETS STA. 1774+00.00 TO STA. 1775+00.00

F.A.I. RTE.	SECTION	COUNTY	TOTAL SHEETS	SHEET NO.
57	(10,27-38A,27-1)RS-2	FORD	233	127
			CONTRACT NO. 66A26	
ILLINOIS FED. AID PROJECT				

SB

NB



BY	DATE
SUPERVISOR	
PROJECT	
NOTE BOOK	
AREAS CHECKED	

BY	DATE
SUPERVISOR	
PROJECT	
NOTE BOOK	
AREAS CHECKED	

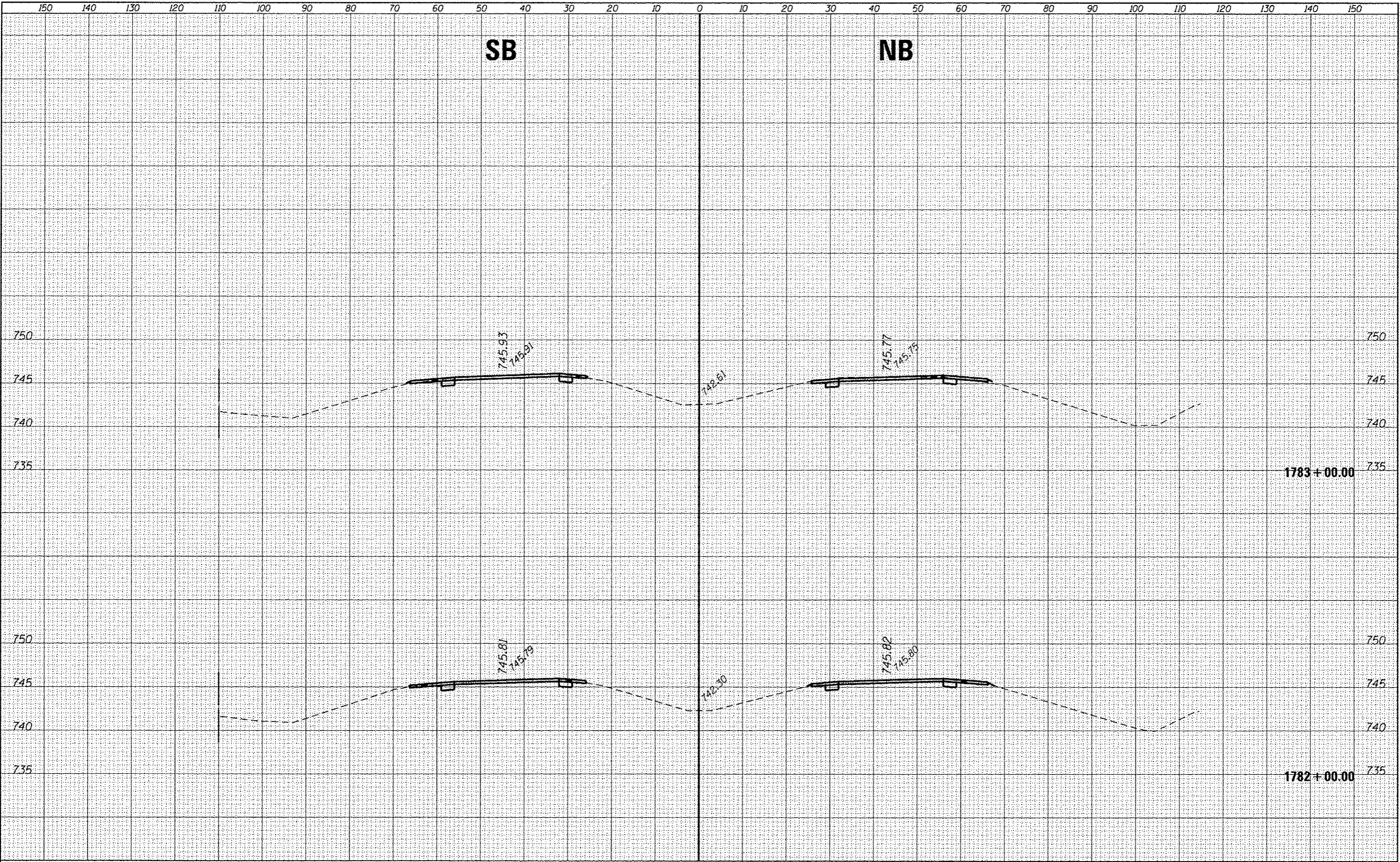
FILE NAME	USER NAME	DESIGNED	REVISED	F.A.I. RTE.	SECTION	COUNTY	TOTAL SHEETS	SHEET NO.
p:\il\094E810\INTEG.illinois.gov\PI\001\Documents\DOT Offices\District 3\Projects\0366A26\CAD\Drawings\0366A26-shs-ssht SOUTH	corcoran			57	10,27-38A,27-11RS-2	FORD	233	129
PLOT SCALE	CHECKED	REVISED	SCALE	SHEET	OF	SHEETS	STA. 1778+00.00	TO STA. 1779+00.00
20,000' / in.							ILLINOIS FED. AID PROJECT	
PLOT DATE	DATE	REVISED	CONTRACT NO. 66A26					
8/3/2016								

STATE OF ILLINOIS
DEPARTMENT OF TRANSPORTATION

CROSS SECTIONS - SOUTH SECTION

SB

NB



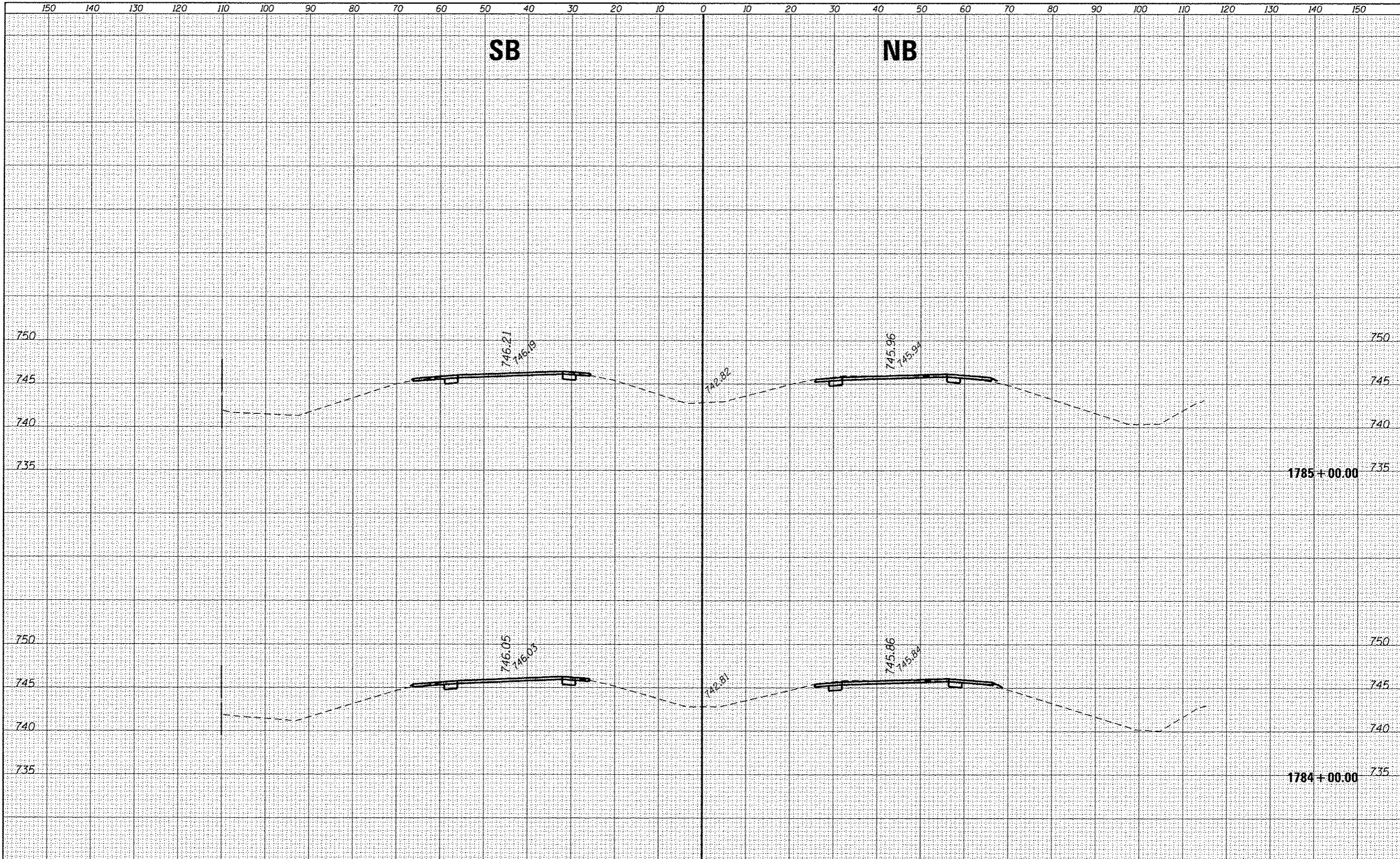
DATE	
BY	
DESIGNED	
CHECKED	
REVISIONS	
NO.	
DATE	
BY	
DESIGNED	
CHECKED	
REVISIONS	
NO.	

DATE	
BY	
DESIGNED	
CHECKED	
REVISIONS	
NO.	
DATE	
BY	
DESIGNED	
CHECKED	
REVISIONS	
NO.	

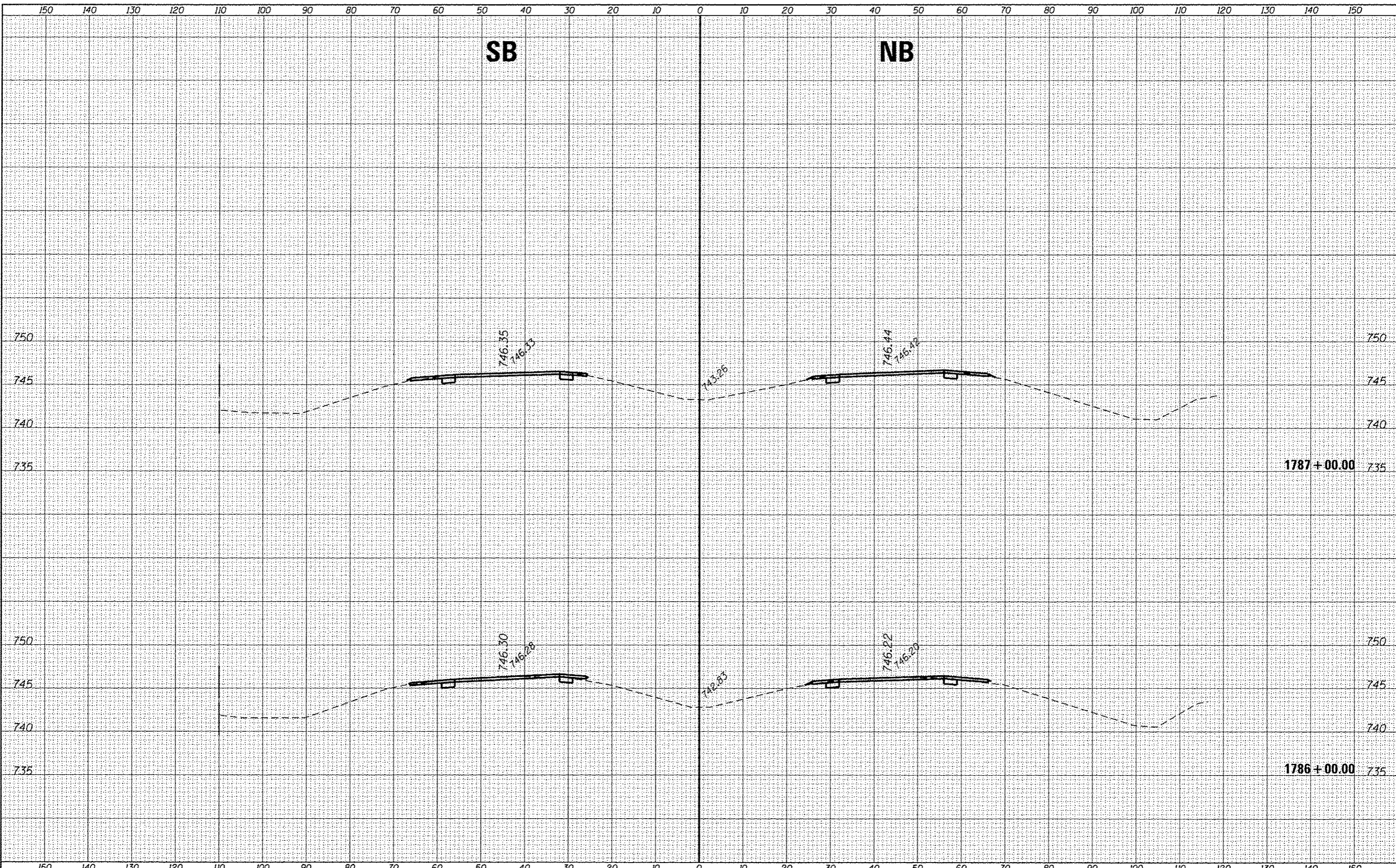
FILE NAME =	USER NAME = cprcoranm	DESIGNED -	REVISED -	STATE OF ILLINOIS DEPARTMENT OF TRANSPORTATION		CROSS SECTIONS - SOUTH SECTION		F.A.I. RTE.	SECTION	COUNTY	TOTAL SHEETS	SHEET NO.
p:\1\084EBID\INTEG.illinois.gov\PI001\Documents\1\DOT Offices\District 3\Projects\0366A26\CORANM\0366A26-sht-xasht SOUTH		CHECKED -	REVISED -					57	(10,27-38A,27-1RS-2	FORD	233	131
Default	PLLOT SCALE = 28.0000' / in.	DATE -	REVISED -			SCALE: SHEET OF SHEETS STA. 1782+00.00 TO STA.1783+00.00		CONTRACT NO. 66A26				
	PLLOT DATE = 8/3/2016							ILLINOIS FED. AID PROJECT				

DATE	
BY	
DESIGNED	
PLOTTED	
TEMPLATE	
AREAS	
CHECKED	
FINAL SURVEY	
NOTE BOOK	
NO.	

DATE	
BY	
DESIGNED	
PLOTTED	
TEMPLATE	
AREAS	
CHECKED	
ORIGINAL SURVEY	
NOTE BOOK	
NO.	



FILE NAME	USER NAME : carcoran	DESIGNED -	REVISED -	STATE OF ILLINOIS DEPARTMENT OF TRANSPORTATION	CROSS SECTIONS - SOUTH SECTION			F.A.J. RTE.	SECTION	COUNTY	TOTAL SHEETS	SHEET NO.
p:\11084EBID\INTEG\Illinois.gov\11001\Documents\11001\Office\District 3\Projects\0366A26\CAD\DRAWING\0366A26\sheet-south SOUTH		DRAWN	REVISED		57	(10.27-38A,27-1)RS-2	FORD	233	132			
Default	PLOT SCALE = 28.0000' / in.	CHECKED -	REVISED -		CONTRACT NO. 66A26							
	PLOT DATE = 8/3/2016	DATE -	REVISED -		SCALE:	SHEET	OF	SHEETS	STA. 1784+00.00 TO STA. 1785+00.00	ILLINOIS FED. AID PROJECT		



DATE	
BY	
DESIGNED	
CHECKED	
DATE	
FILED	
NO.	

DATE	
BY	
DESIGNED	
CHECKED	
DATE	
FILED	
NO.	

FILE NAME :	USER NAME :	DESIGNED :	REVISED :
...
...
...
...

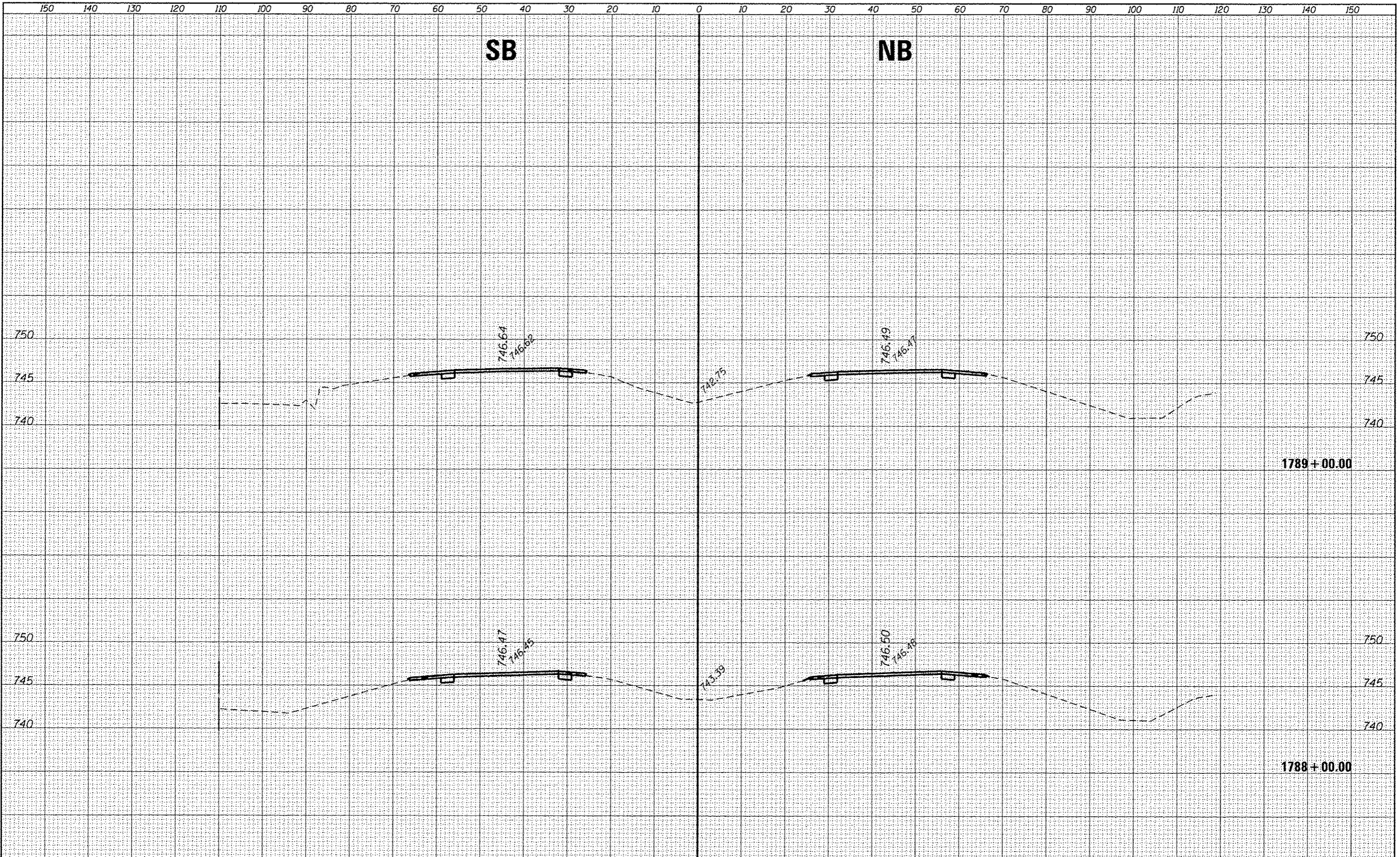
**STATE OF ILLINOIS
DEPARTMENT OF TRANSPORTATION**

CROSS SECTIONS - SOUTH SECTION			
SCALE:	SHEET	OF	SHEETS
			STA. 1786+00.00 TO STA. 1787+00.00

F.A.I. RTE.	SECTION	COUNTY	TOTAL SHEETS	SHEET NO.
57	(10.27-38A,27-1)RS-2	FORD	233	133
CONTRACT NO. 66A26				ILLINOIS FED. AID PROJECT

SB

NB



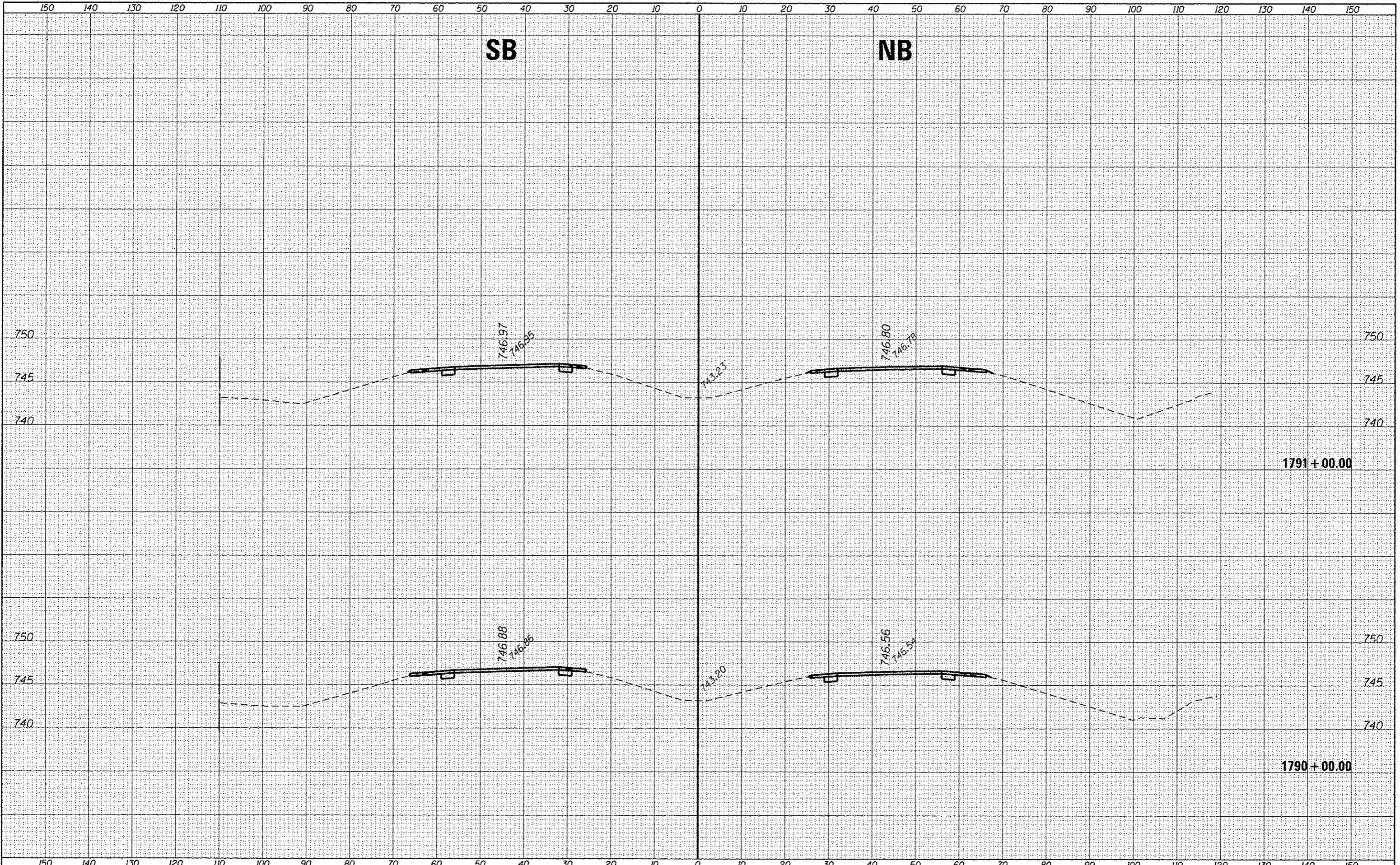
1789+00.00

1788+00.00

DATE	
BY	
SURVEYED	
DESIGNED	
TEMP. DATE	
AREAS CHECKED	
FINISH	
NOTE BOOK	
NO.	

DATE	
BY	
SURVEYED	
DESIGNED	
TEMP. DATE	
AREAS CHECKED	
ORIGINAL	
NOTE BOOK	
NO.	

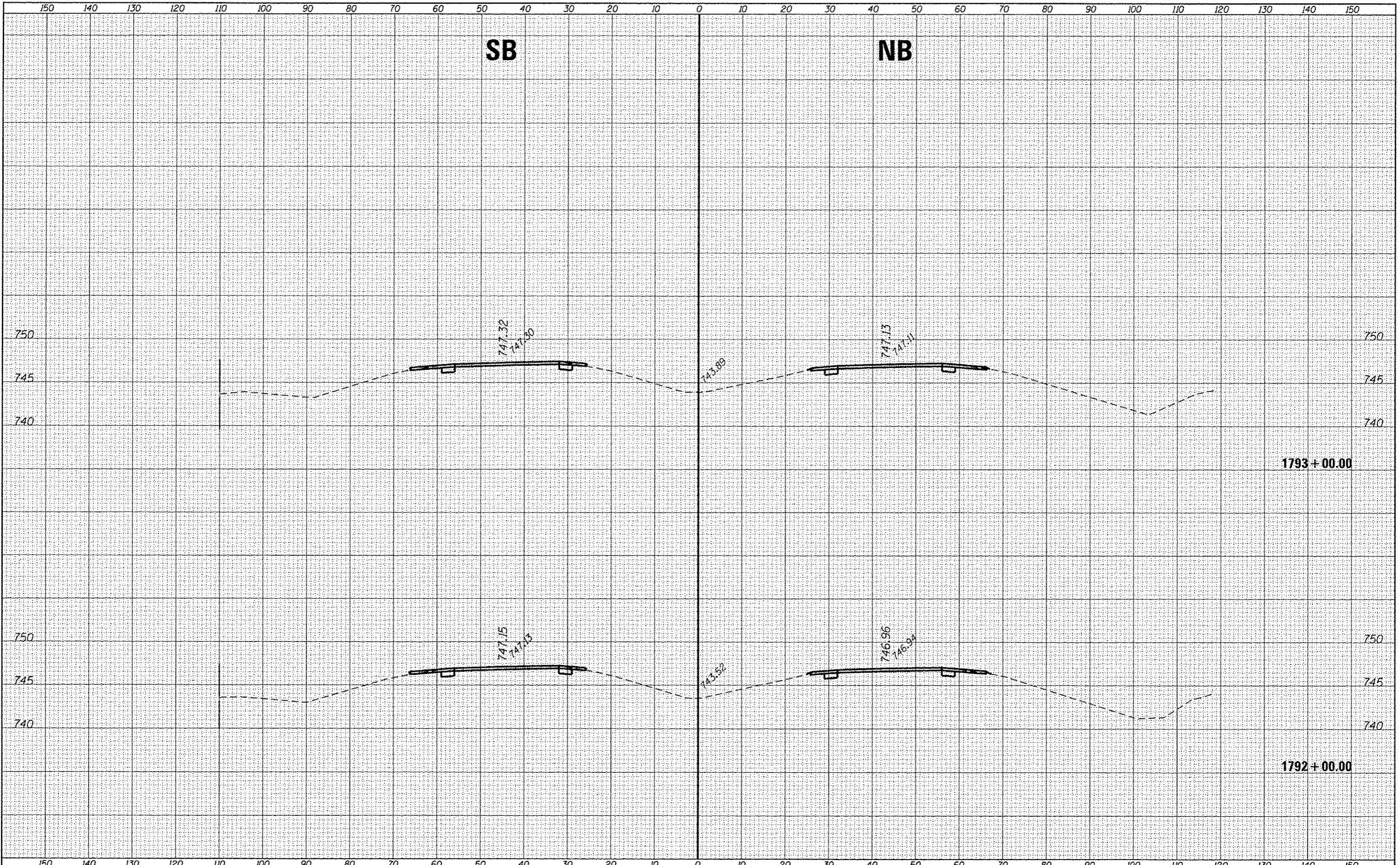
FILE NAME	USER NAME = corcoranm	DESIGNED -	REVISED -	F.A.J. RTE.	SECTION	COUNTY	TOTAL SHEETS	SHEET NO.
p:\11884E810\INTEG.ILLINOIS.GOV\FWIDOT\Documents\IDOT Offices\District 3\Projects\0366A26\0366A26.dwg	DRAMA	03/16/20	03/16/20	57	110.27-38A,27-1R5-2	FORD	233	134
Default	PLOT SCALE = 28.0000' / in.	CHECKED -	REVISED -	SCALE:		SHEET OF SHEETS		STA. 1788+00.00 TO STA. 1789+00.00
	PLOT DATE = 8/3/2016	DATE -	REVISED -					ILLINOIS FED. AID PROJECT
STATE OF ILLINOIS DEPARTMENT OF TRANSPORTATION				CROSS SECTIONS - SOUTH SECTION				
CONTRACT NO. 66A26								



DATE	
BY	
SUPERVISED	
DESIGNED	
NOTED	
AREAS CHECKED	
NO.	

DATE	
BY	
SUPERVISED	
DESIGNED	
NOTED	
AREAS CHECKED	
NO.	

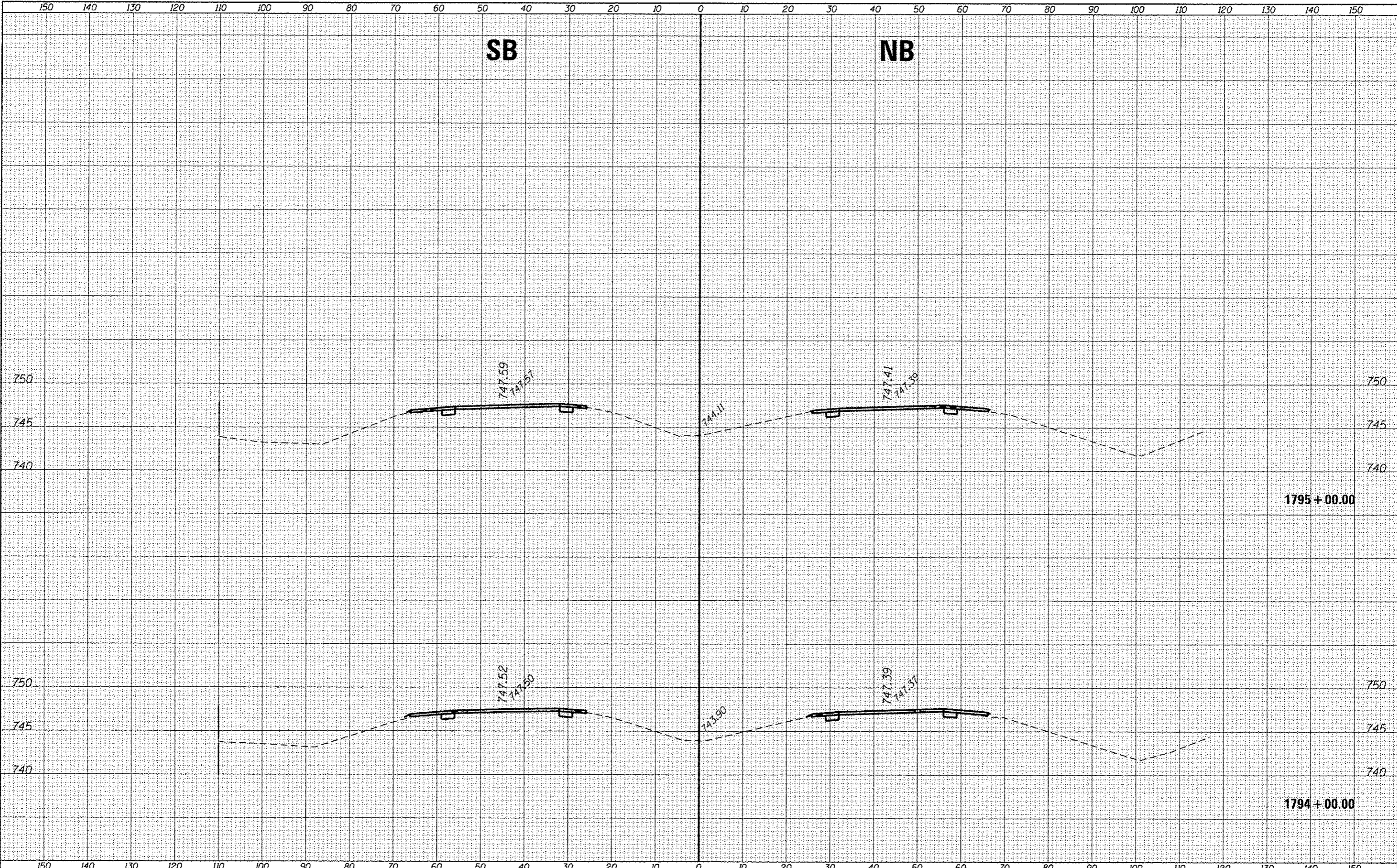
FILE NAME =	USER NAME = corp/corantm	DESIGNED -	REVISED -	STATE OF ILLINOIS DEPARTMENT OF TRANSPORTATION	CROSS SECTIONS - SOUTH SECTION			F.A.I. RTE. =	SECTION	COUNTY	TOTAL SHEETS	SHEET NO.	
Default	\\IL084EBID\INTEG.illinois.gov\WIDOT\Documents\WIDOT Offices\District 3\Projects\0366A26\CDRAWING\0366A26-shr-ssht SOUTH	CHECKED -	REVISED -		SCALE:	SHEET	OF	SHEETS	STA. 1790+00.00	TO STA. 1791+00.00	FORD	233	135
	PLOT SCALE = 20.0000' / in.	DATE -	REVISED -							CONTRACT NO. 66A26			
	PLOT DATE = 8/3/2016									ILLINOIS FED. AID PROJECT			



FINAL SURVEY	DATE
SURVEYED	BY
TEMPERATURE	
NOTE BOOK	
AREAS CHECKED	
NO.	

ORIGINAL SURVEY	DATE
SURVEYED	BY
TEMPERATURE	
NOTE BOOK	
AREAS CHECKED	
NO.	

FILE NAME =	USER NAME = corcoranm	DESIGNED -	REVISED -	STATE OF ILLINOIS DEPARTMENT OF TRANSPORTATION	CROSS SECTIONS - SOUTH SECTION				F.A.I. RTE.	SECTION	COUNTY	TOTAL SHEETS	SHEET NO.
p:\11\084EBID\INTEG\Illinois.gov\FWID01\Documents\1001\Offices\District 3\Projects\0366A26\CDRAWING\0366A26-shr-ssht SOUTH	DRAWN	CHECKED -	REVISED -		57	(10.27-38A,27-URS-2)	FORD	233	136				
Default	PLOT SCALE = 20.0000' / in.	DATE -	REVISED -		CONTRACT NO. 66A26								
	PLOT DATE = 8/3/2016		REVISED -		SCALE:	SHEET	OF	SHEETS	STA. 1792+00.00 TO STA. 1793+00.00	ILLINOIS FED. AID PROJECT			



DATE	
BY	
DESIGNED	
REVISIONS	
CHECKED	
DATE	
FILED	
DATE	
BY	
NO.	

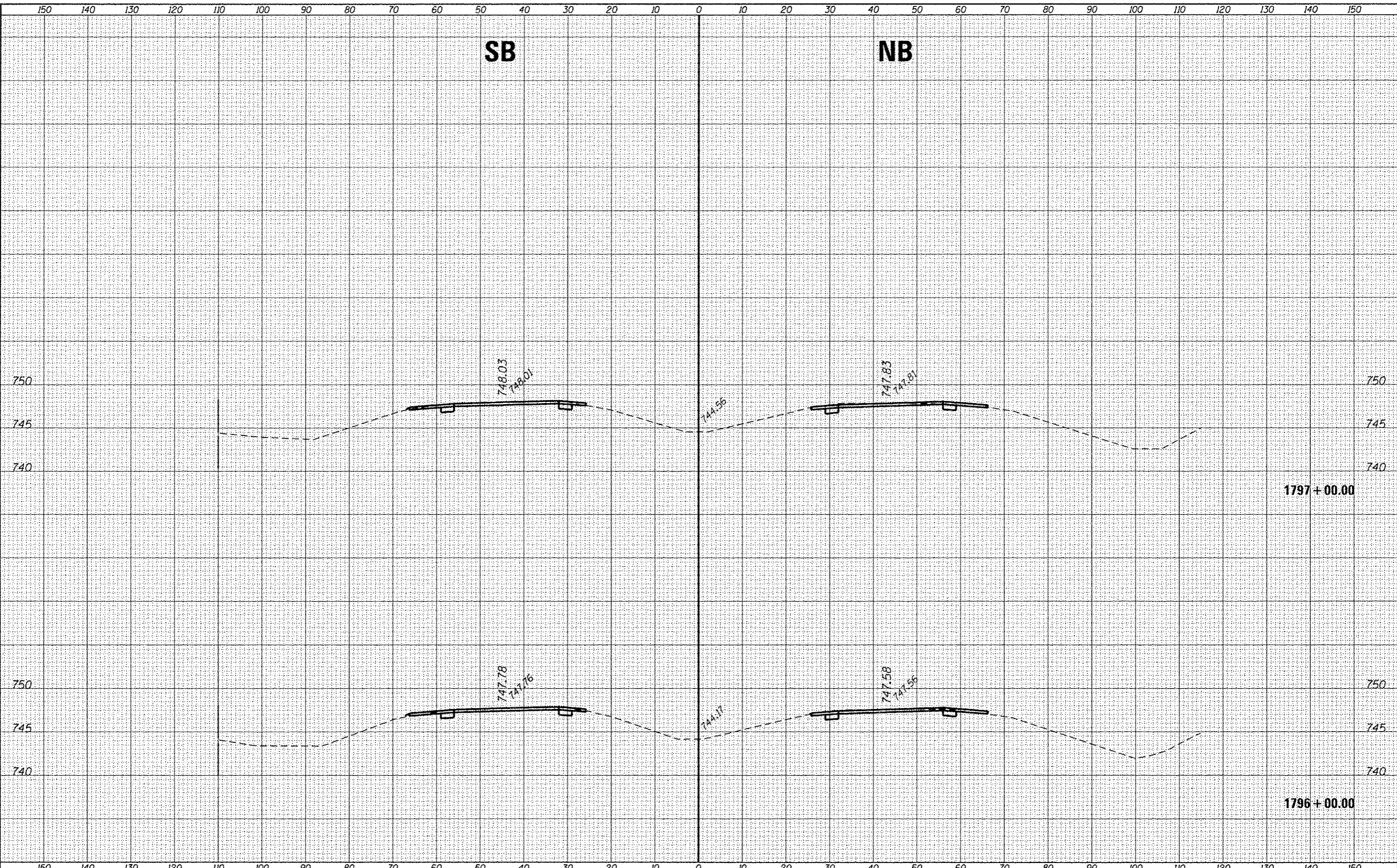
DATE	
BY	
DESIGNED	
REVISIONS	
CHECKED	
DATE	
FILED	
DATE	
BY	
NO.	

FILE NAME =	USER NAME =	DESIGNED -	REVISED -
p:\110204\BID\INTEG...llinois.gov\PI\1001\Documents\1001 Offices\District 3\Projects\0366A26\0366A26\Drawings\0366A26-shs-kshs1 SOUTH	arcrcrcrnlm	arcrcrcrnlm	arcrcrcrnlm
Default		CHECKED -	REVISED -
		DATE -	REVISED -

**STATE OF ILLINOIS
DEPARTMENT OF TRANSPORTATION**

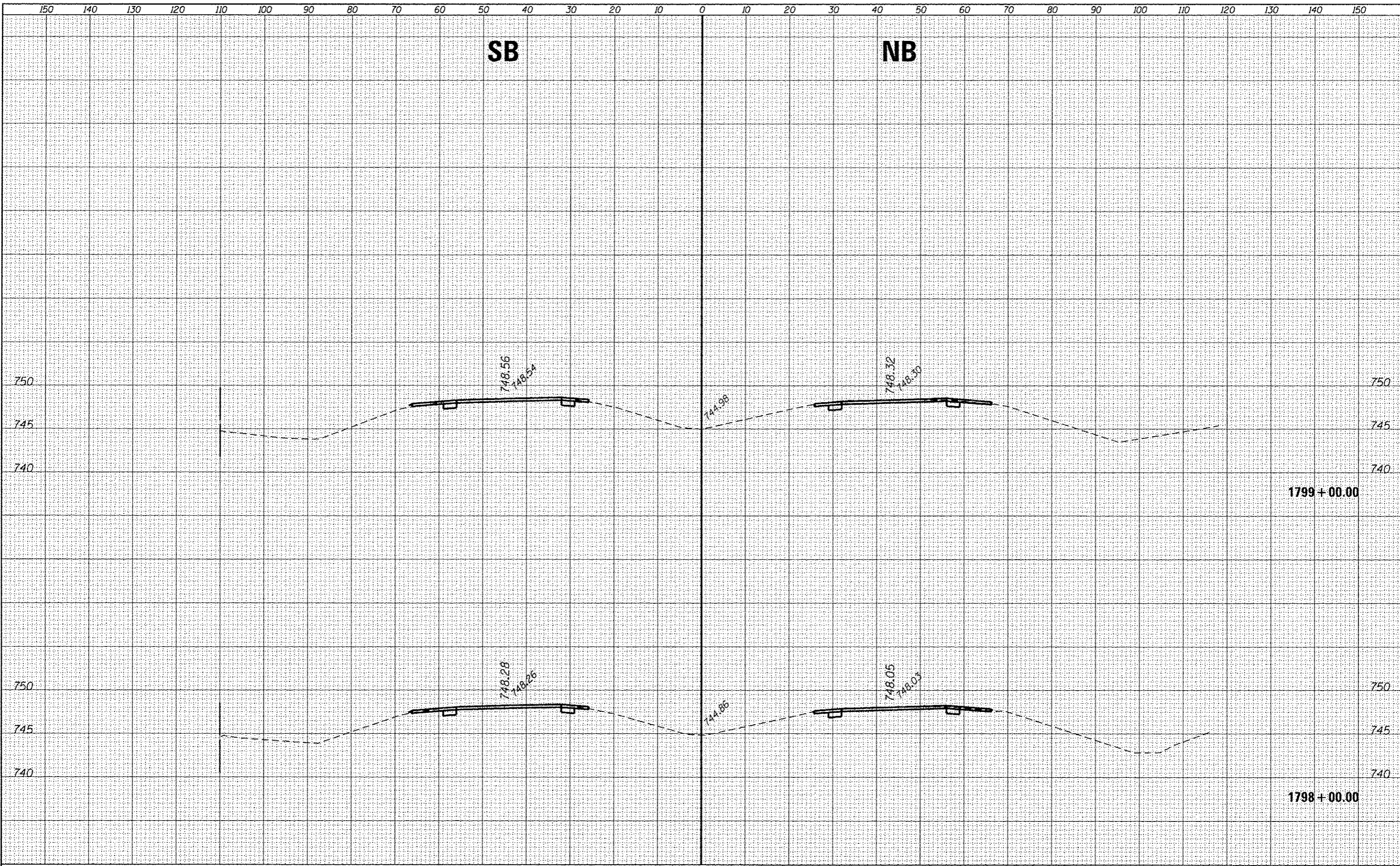
CROSS SECTIONS - SOUTH SECTION
SCALE: SHEET OF SHEETS STA. 1794+00.00 TO STA. 1795+00.00

F.A.I. RTE.	SECTION	COUNTY	TOTAL SHEETS	SHEET NO.
57	110.27-38A,27-11RS-2	FORD	233	137
CONTRACT NO. 66A26			ILLINOIS FED. AID PROJECT	



DATE	
BY	
DESIGNED	
REVISION	
CHECKED	
DATE	
FILE NAME	
PROJECT	
DATE	
BY	
DESIGNED	
REVISION	
CHECKED	
DATE	

DATE	
BY	
DESIGNED	
REVISION	
CHECKED	
DATE	
FILE NAME	
PROJECT	
DATE	
BY	
DESIGNED	
REVISION	
CHECKED	
DATE	



FINN	SURVEY	DATE
NOTE BOOK	NO.	
AREAS CHECKED		

DATE	
BY	
ORIGINAL SURVEY	
NOTE BOOK	
AREAS CHECKED	

FILE NAME =	USER NAME = corcoran	DESIGNED -	REVISED -
p:\1\084EBID\INTEG.illinois.gov\PI\DOT\Documents\1001\0ffices\District 3\Projects\0366A26\CAD\DRAW\084EBID\0366A26-shr-right SOUTH		DRAWN -	REVISED -
Default		CHECKED -	REVISED -
	PLOT SCALE = 28.0000' / in.	DATE -	REVISED -
	PLOT DATE = 9/3/2016		

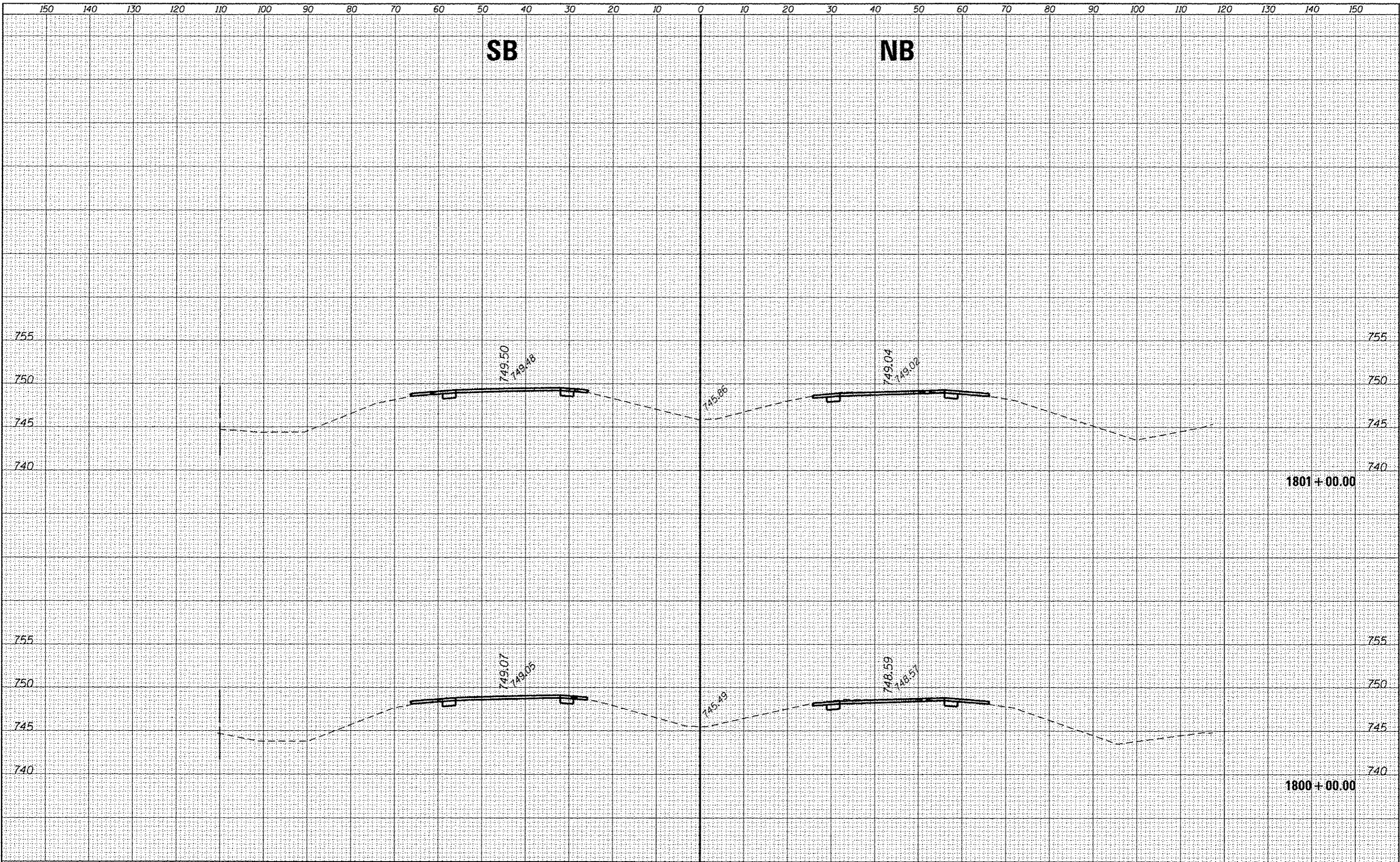
**STATE OF ILLINOIS
DEPARTMENT OF TRANSPORTATION**

CROSS SECTIONS - SOUTH SECTION	
SCALE:	SHEET OF SHEETS
STA. 1798+00.00 TO STA. 1799+00.00	

F.A.I. RTE.	SECTION	COUNTY	TOTAL SHEETS	SHEET NO.
57	(10,27-38A,27-11RS-2	FORD	233	139
CONTRACT NO. 66A26			ILLINOIS FED. AID PROJECT	

SB

NB



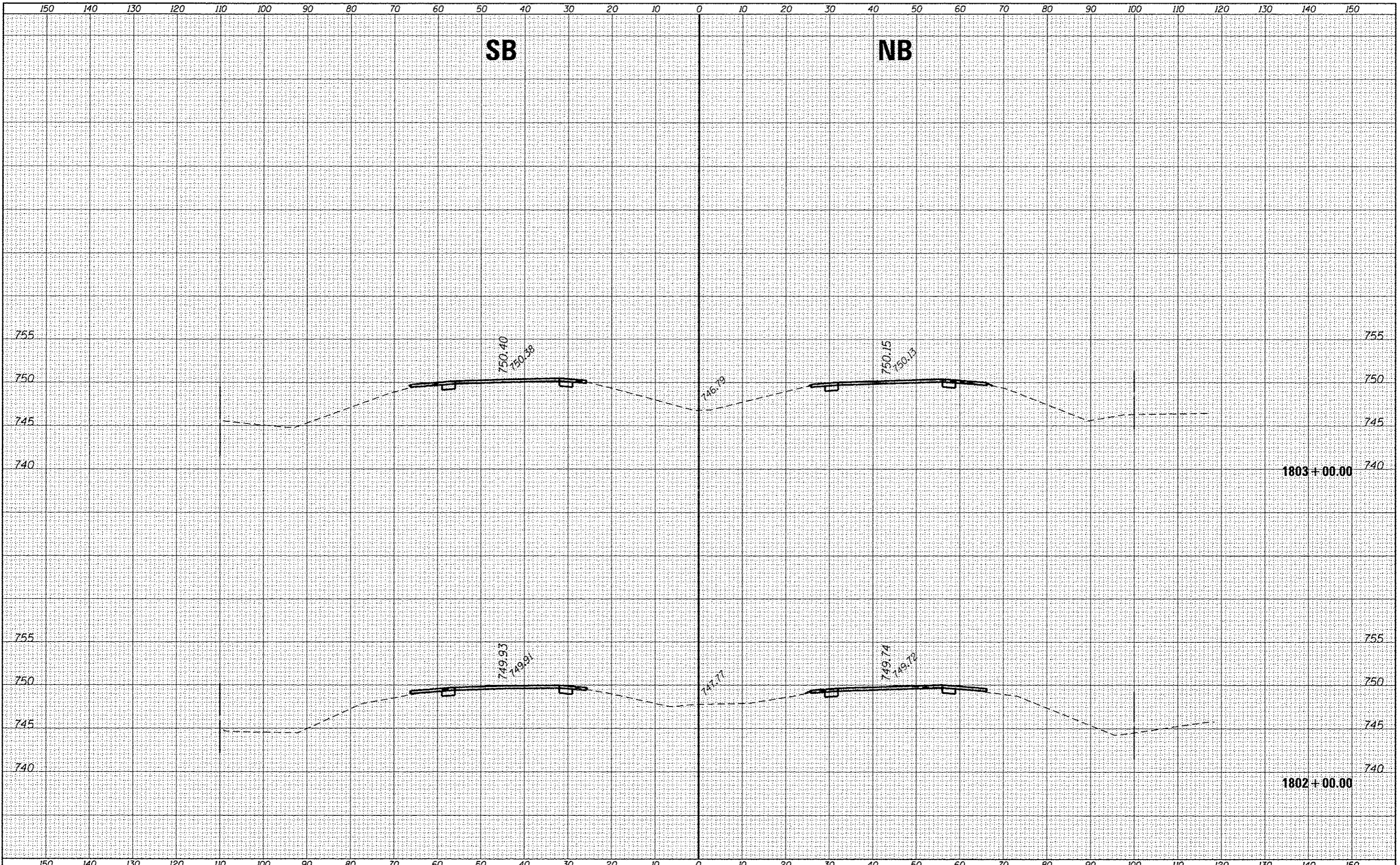
DATE	
BY	
SURVEYED	
PLOTTED	
NOTE BOOK	
AREAS CHECKED	
NO.	

DATE	
BY	
SURVEYED	
PLOTTED	
NOTE BOOK	
AREAS CHECKED	
NO.	

FILE NAME =	USER NAME = aarcoranm	DESIGNED -	REVISED -	F.A.I. R.T.E.	SECTION	COUNTY	TOTAL SHEETS	SHEET NO.	
p:\1\104EBI0INTEG\Illinois.gov\PHIDOT\Documents\DOT Offices\District 3\Projects\0366A26\CD\DRAWINGS\0366A26-sht-xssht SOUTH		DRAWN	REVISED	57	(10.27-38A,27-1)RS-2	FORD	233	140	
Default	PLOT SCALE = 28.0000' / in.	CHECKED -	REVISED -	CONTRACT NO. 66A26					
	PLOT DATE = 8/3/2016	DATE -	REVISED -	ILLINOIS FED. AID PROJECT					
STATE OF ILLINOIS DEPARTMENT OF TRANSPORTATION				CROSS SECTIONS - SOUTH SECTION				SCALE: SHEET OF SHEETS STA. 1800+00.00 TO STA. 1801+00.00	

SB

NB



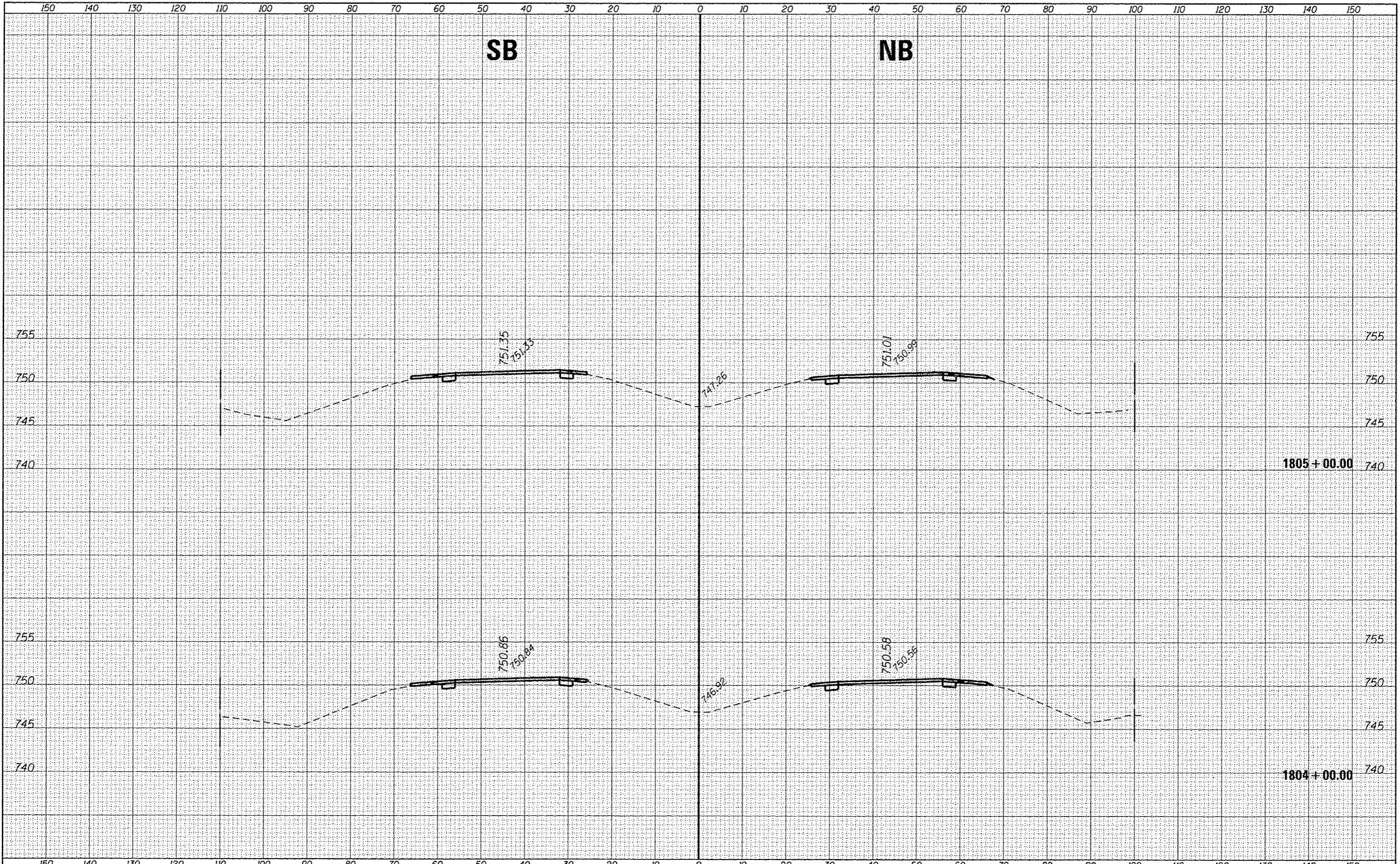
DATE	
BY	
SUPERVED	
REVISION	
NOTE BOOK	
AREAS CHECKED	
NO.	

DATE	
BY	
SUPERVED	
REVISION	
NOTE BOOK	
AREAS CHECKED	
NO.	

FILE NAME =	USER NAME = cccorenm	DESIGNED -	REVISED -	F.A.I. RTE.	SECTION	COUNTY	TOTAL SHEETS	SHEET NO.	
pu\11084EBIDINTEG.illinois.gov\KIDOT\Documents\IDOT Offices\District 3\Projects\0366A26\CAD\Drawings\0366A26-shs-ssht SOUTH		DRAWN	REVISED	57	110,27-38A,27-1RS-2	FORD	233	141	
Default	PLOT SCALE = 28.0000' / in.	CHECKED -	REVISED -	CONTRACT NO. 66A26					
	PLOT DATE = 8/3/2016	DATE -	REVISED -	ILLINOIS FED. AID PROJECT					
STATE OF ILLINOIS DEPARTMENT OF TRANSPORTATION				CROSS SECTIONS - SOUTH SECTION				SCALE: SHEET OF SHEETS STA. 1802+00.00 TO STA. 1803+00.00	

DATE	
BY	
FINAL SURVEY	
PLOTTED	
IN SCALE	
NOTE BOOK	
AREAS CHECKED	
NO.	

DATE	
BY	
ORIGINAL SURVEY	
PLOTTED	
IN SCALE	
NOTE BOOK	
AREAS CHECKED	
NO.	



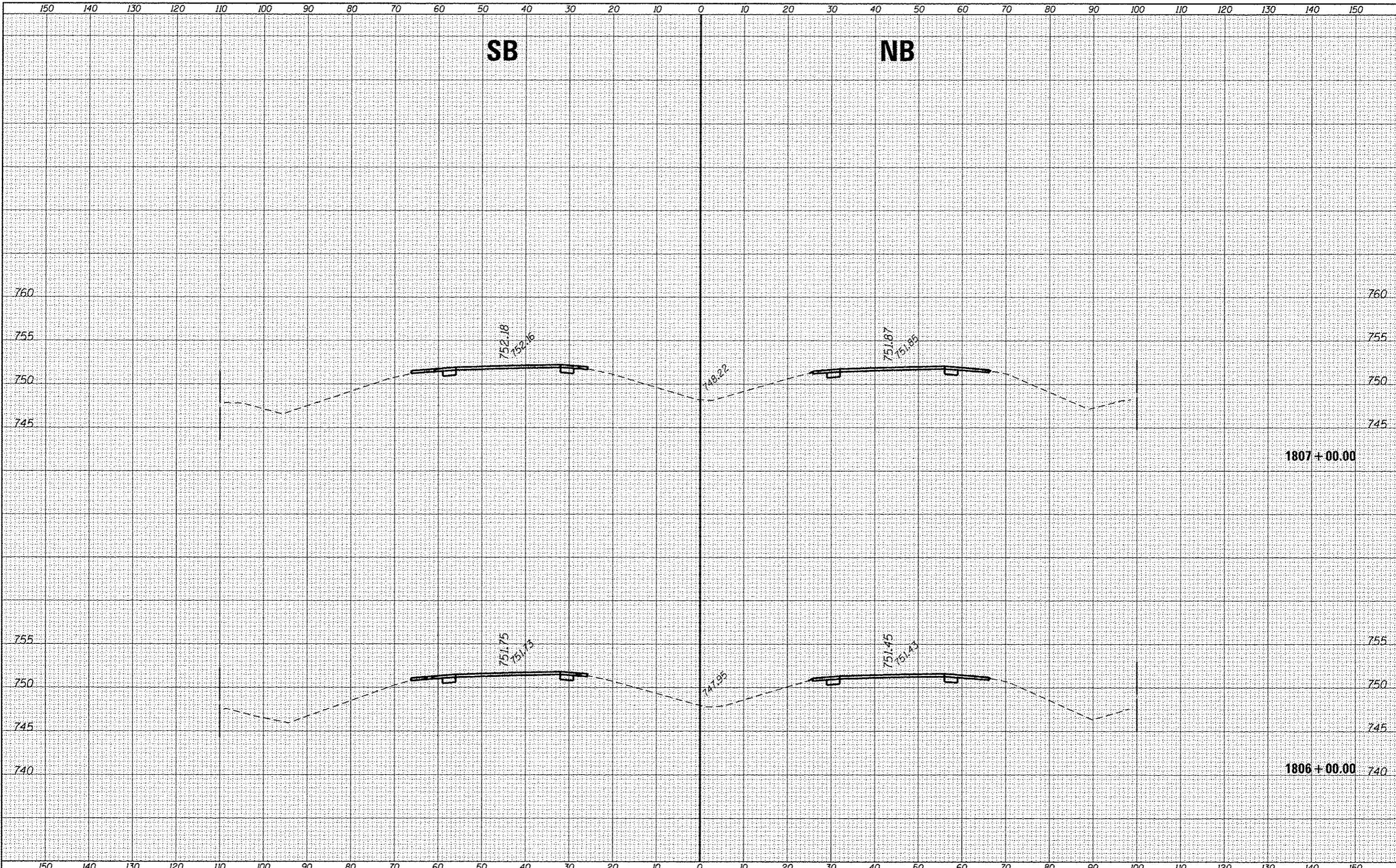
FILE NAME	USER NAME : corearonm	DESIGNED -	REVISED -	F.A.I. RTE.	SECTION	COUNTY	TOTAL SHEETS	SHEET NO.
Default	DOT Offices\District 3\Projects\0366A26\CAD\Drawings\0366A26-shs-xssht SOUTH	CHECKED -	REVISED -	57	(10,27-38A,27-1)RS-2	FORD	233	142
	PLOT SCALE = 20.0000' / in.	DATE -	REVISED -	SCALE:		SHEET OF SHEETS		STA. 1804+00.00 TO STA. 1805+00.00
	PLOT DATE = 8/3/2016					ILLINOIS FED. AID PROJECT		CONTRACT NO. 66A26

STATE OF ILLINOIS
DEPARTMENT OF TRANSPORTATION

CROSS SECTIONS - SOUTH SECTION

DATE	
BY	
APPROVED	
SURVEY	
PLAN	
TEMP. LOG	
NOTE BOOK	
AREAS CHECKED	
NO.	

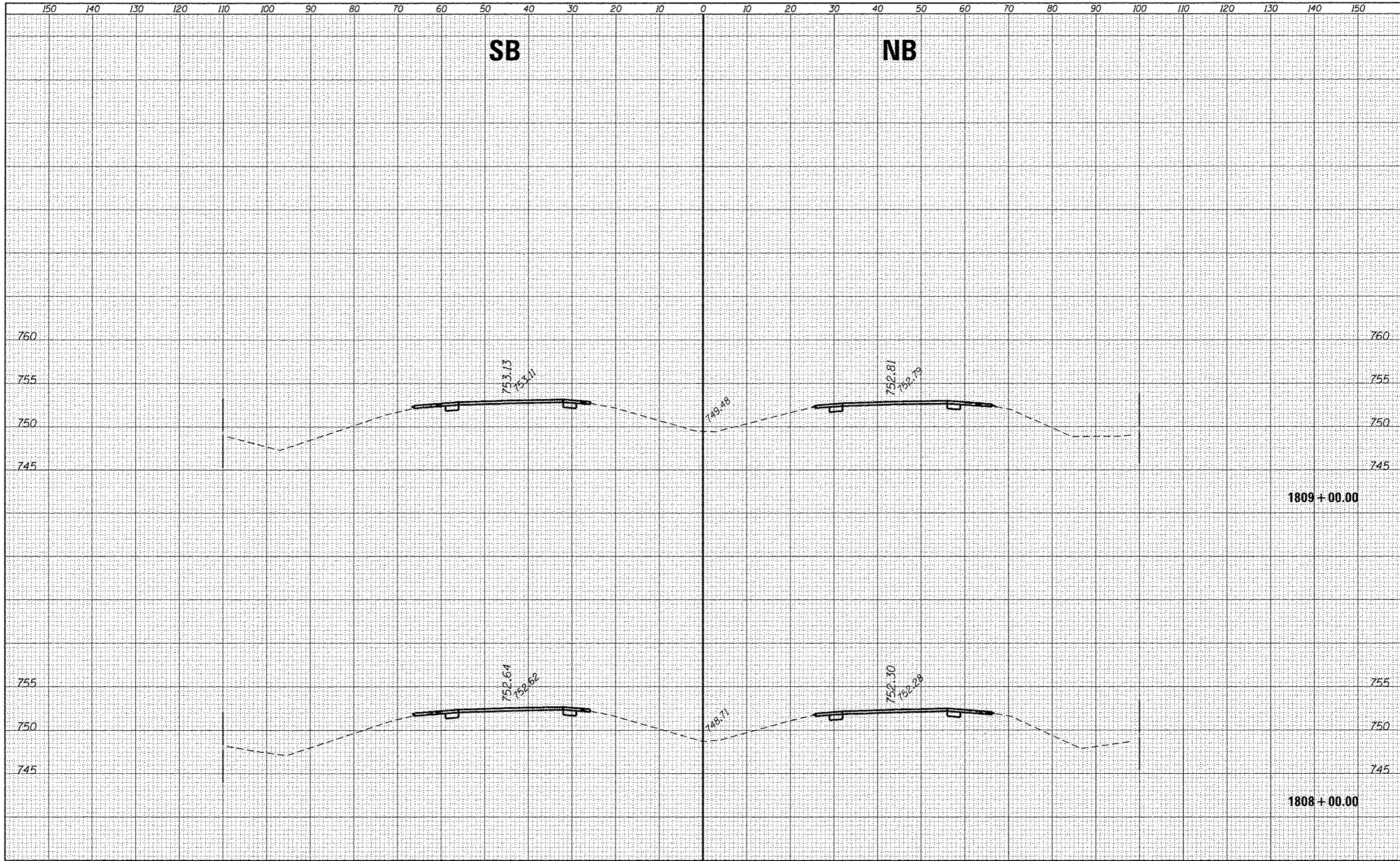
DATE	
BY	
APPROVED	
SURVEY	
PLAN	
TEMP. LOG	
NOTE BOOK	
AREAS CHECKED	
NO.	



FILE NAME	USER NAME	DESIGNED	REVISED	F.A.I. RTE.	SECTION	COUNTY	TOTAL SHEETS	SHEET NO.
p:\11\084EBID\INTEG.illinois.gov\WIDOT\Documents\DOT Offices\District 3\Projects\0366A26\CD\DRAWING\0366A26-sht-xssh SOUTH	corcoran			57	(10.27-38A.27-1)RS-2	FORD	233	143
		CHECKED	REVISED	CONTRACT NO. 66A26				
		DATE	REVISED	ILLINOIS FED. AID PROJECT				
STATE OF ILLINOIS DEPARTMENT OF TRANSPORTATION				CROSS SECTIONS - SOUTH SECTION				
SCALE:				SHEET OF SHEETS STA. 1806+00.00 TO STA. 1807+00.00				

DATE	
BY	
CONVERTED	
PROF'D	
TEMPLATE	
AREAS	
CHECKED	
FINAL SURVEY	
NOTE BOOK	
NO.	

DATE	
BY	
CONVERTED	
PROF'D	
TEMPLATE	
AREAS	
CHECKED	
ORIGINAL SURVEY	
NOTE BOOK	
NO.	

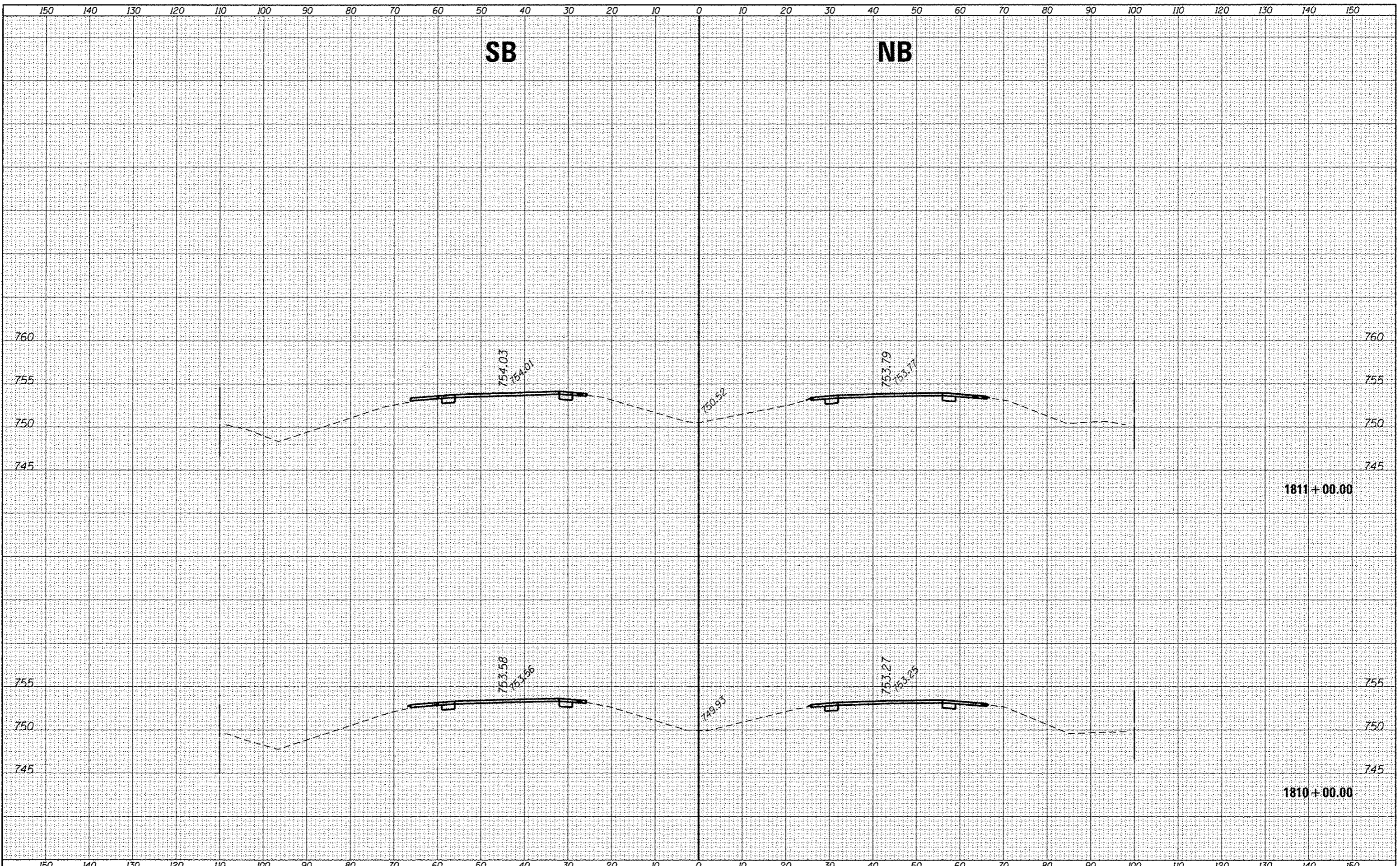


FILE NAME -	USER NAME - corcoranlm	DESIGNED -	REVISED -
p:\il\084EBIDINTEG\Illinois.gov\PI\DOT\Documents\DOT Offices\District 3\Projects\0366A26\CD\DRAWINGS\0366A26-sht-xshh-50UTH		DRAWN -	REVISED -
		CHECKED -	REVISED -
		DATE -	REVISED -

STATE OF ILLINOIS
DEPARTMENT OF TRANSPORTATION

CROSS SECTIONS - SOUTH SECTION			
SCALE:	SHEET	OF	SHEETS
			STA. 1808+00.00 TO STA. 1809+00.00

F.A.I. RTE.	SECTION	COUNTY	TOTAL SHEETS	SHEET NO.
57	(10,27-38A,27-1RS-2	FORD	233	144
				CONTRACT NO. 66A26
ILLINOIS FED. AID PROJECT				



DATE	
BY	
COMPLETED	
SURVEY	
TEMP. USE	
NOTE BOOK	
AREAS CHECKED	
NO.	

DATE	
BY	
COMPLETED	
SURVEY	
TEMP. USE	
NOTE BOOK	
AREAS CHECKED	
NO.	

FILE NAME =	USER NAME = corcoranm	DESIGNED -	REVISED -
pw\11084EBID\INTEG.illinois.gov\PWIDOT\Documents\100T Offices\District 3\Projects\0366A26\CAD\Drawings\0366A26-shr-south SOUTH		DRAWN	REVISED
		CHECKED -	REVISED -
		DATE -	REVISED -

**STATE OF ILLINOIS
DEPARTMENT OF TRANSPORTATION**

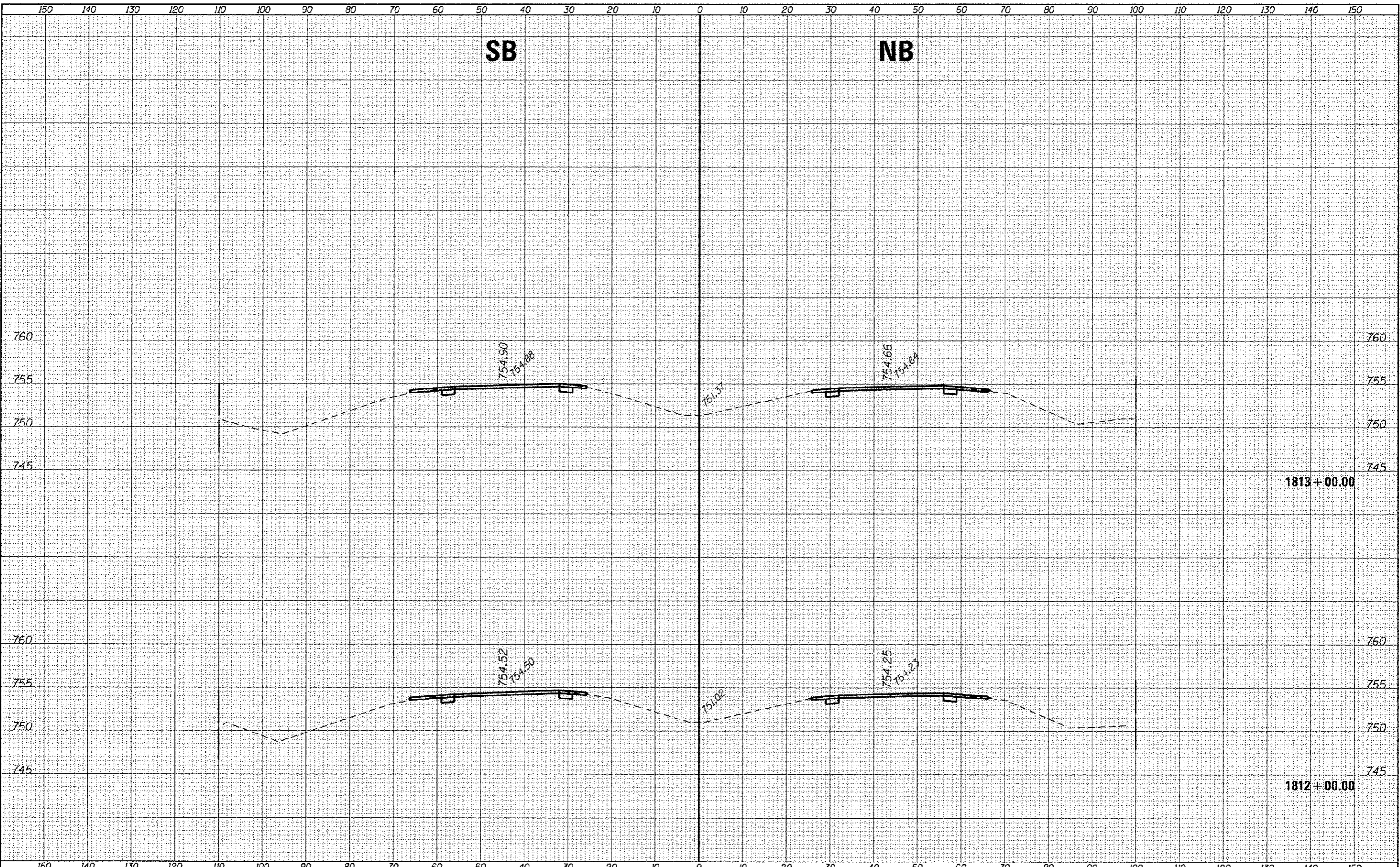
CROSS SECTIONS - SOUTH SECTION

SCALE: SHEET OF SHEETS STA. 1810+00.00 TO STA. 1811+00.00

F.A.I. RTE.	SECTION	COUNTY	TOTAL SHEETS	SHEET NO.
57	(10,27-38A,27-1)RS-2	FORD	233	145
CONTRACT NO. 66A26			[ILLINOIS] FED. AID PROJECT	

SB

NB



DATE	
BY	
DESIGNED	
CHECKED	
DATE	
REVISIONS	
NO.	

DATE	
BY	
DESIGNED	
CHECKED	
DATE	
REVISIONS	
NO.	

FILE NAME :	USER NAME :	DESIGNED :	REVISED :
p:\11084EBID\INTEG.illinois.gov\FWIDOT\Documents\DOT Offices\District 3\Projects\0366A26\CDRAWING\Drawings\0366A26-ah-ssht SOUTH	corcoranm		
PLOT SCALE :	CHECKED :	REVISED :	
28.0000' / 1"			
PLOT DATE :	DATE :	REVISED :	
8/3/2016			

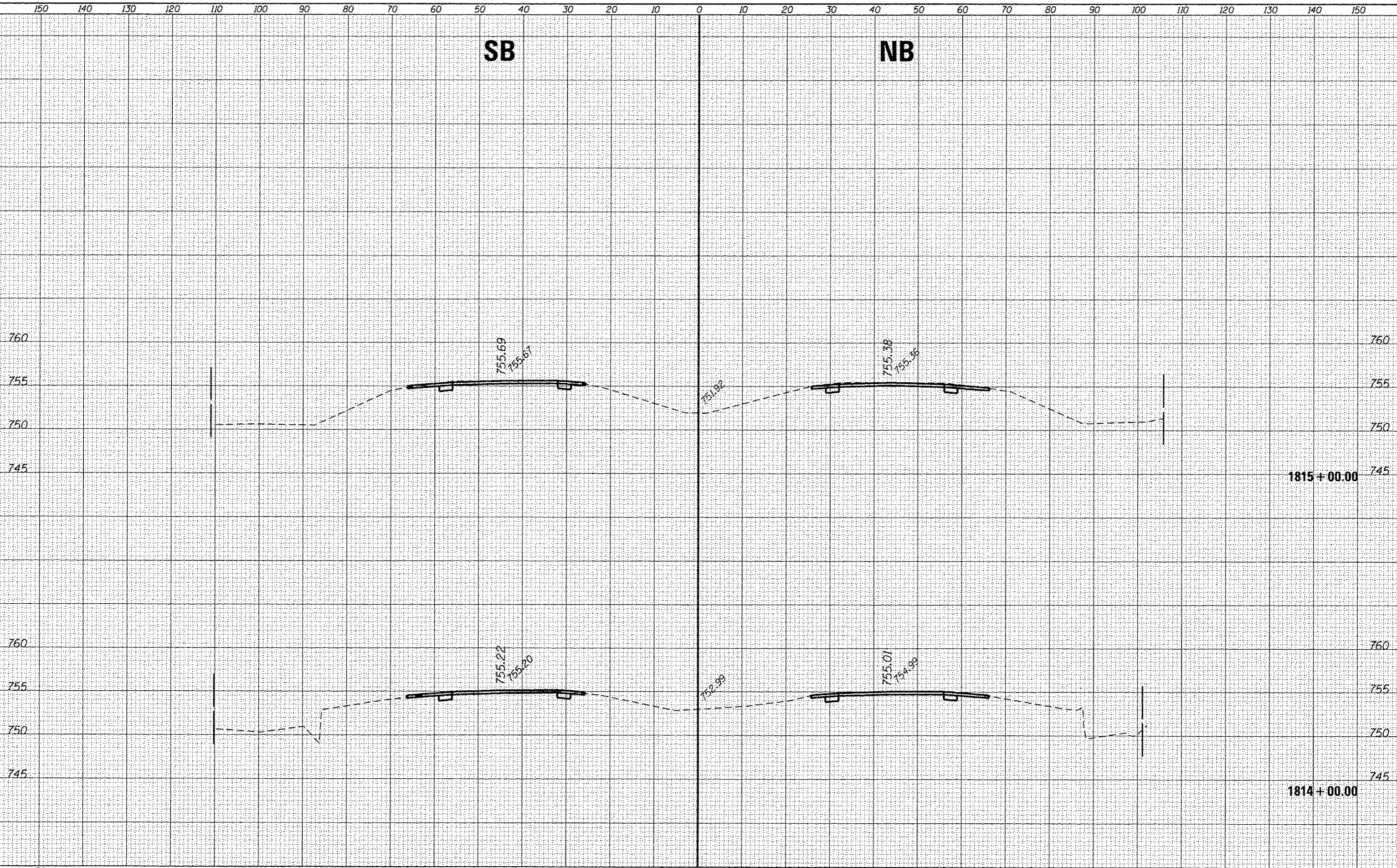
STATE OF ILLINOIS
DEPARTMENT OF TRANSPORTATION

SCALE:	SHEET	OF	SHEETS	STA. 1812+00.00	TO STA. 1813+00.00
--------	-------	----	--------	-----------------	--------------------

F.A.I. RTE.	SECTION	COUNTY	TOTAL SHEETS	SHEET NO.
5T	(10,27-38A,27-1)RS-2	FORD	233	146
CONTRACT NO. 66A26			ILLINOIS FED. AID PROJECT	

SB

NB



DATE	
BY	
NO.	
FINAL SURVEY	
PLOTTED	
NOTE BOOK	
AREAS CHECKED	

DATE	
BY	
NO.	
ORIGINAL SURVEY	
PLOTTED	
NOTE BOOK	
AREAS CHECKED	

FILE NAME =	USER NAME =	DESIGNED -	REVISED -
\\L84EBID\INTEG\Illinois.gov\PI\DOT\Documents\DOT Offices\District 3\Projects\0366A26\CDRAM\Drawings\0366A26-shsht SOUTH	corcoran	DRAM	REVISED
		CHECKED -	REVISED -
		DATE -	REVISED -

**STATE OF ILLINOIS
DEPARTMENT OF TRANSPORTATION**

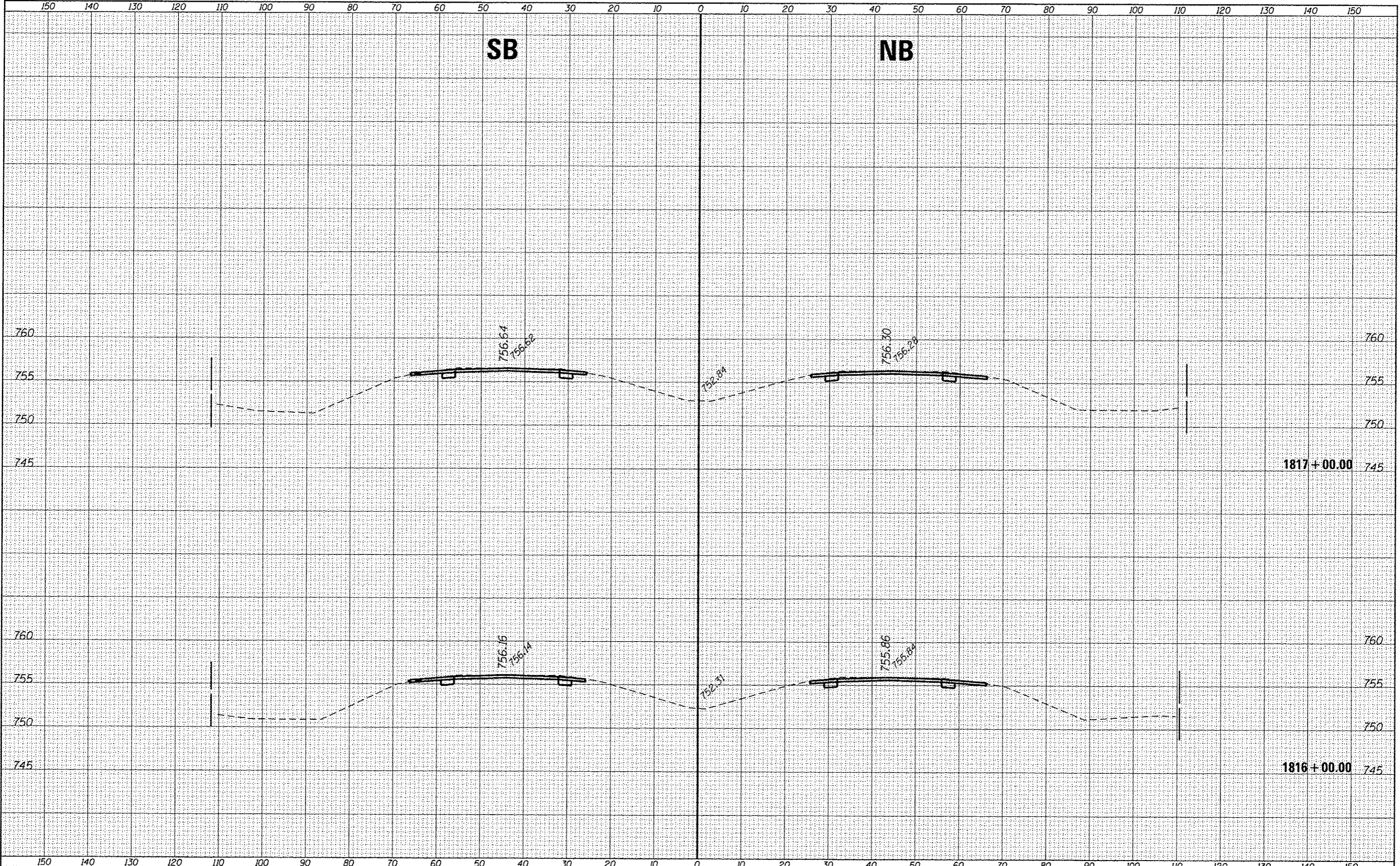
CROSS SECTIONS - SOUTH SECTION

SCALE: SHEET OF SHEETS STA. 1814+00.00 TO STA. 1815+00.00

F.A.I. RTE.	SECTION	COUNTY	TOTAL SHEETS	SHEET NO.
57	(10,27-38A,27-1RS-2	FORD	233	147
			CONTRACT NO. 66A26	
ILLINOIS FED. AID PROJECT				

DATE	
BY	
FINAL SURVEY	
NOTED	
NOTE BOOK	
NO.	

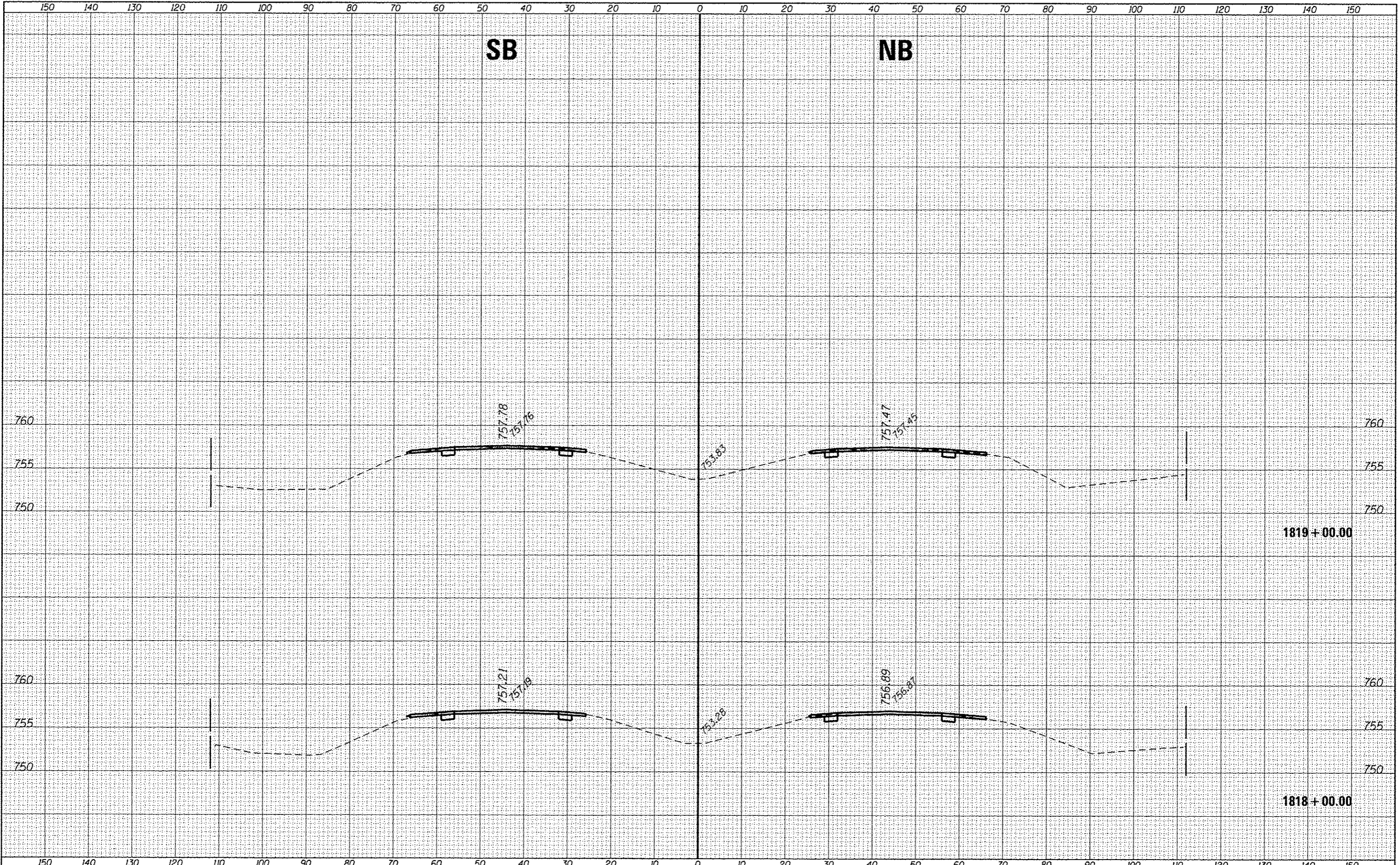
DATE	
BY	
FINAL SURVEY	
NOTED	
NOTE BOOK	
NO.	



FILE NAME =	USER NAME =	DESIGNED -	REVISED -	STATE OF ILLINOIS DEPARTMENT OF TRANSPORTATION	CROSS SECTIONS - SOUTH SECTION			F.A.I. RTE.	SECTION	COUNTY	TOTAL SHEETS	SHEET NO.
p:\11L064EBID\INTEG...Illinois.gov\IDOT\Documents\IDOT Offices\District 2\Projects\0366A26\CD\DRAWN\0366A26-ght-ssht SOUTH		DRAWN	REVISED		57	(10,27-38A,27-11RS-2	FORD	233	148			
Default		CHECKED -	REVISED -		SCALE: SHEET OF SHEETS STA. 1816+00.00 TO STA. 1817+00.00			CONTRACT NO. 66A26				
		DATE -	REVISED -		ILLINOIS FED. AID PROJECT							

SB

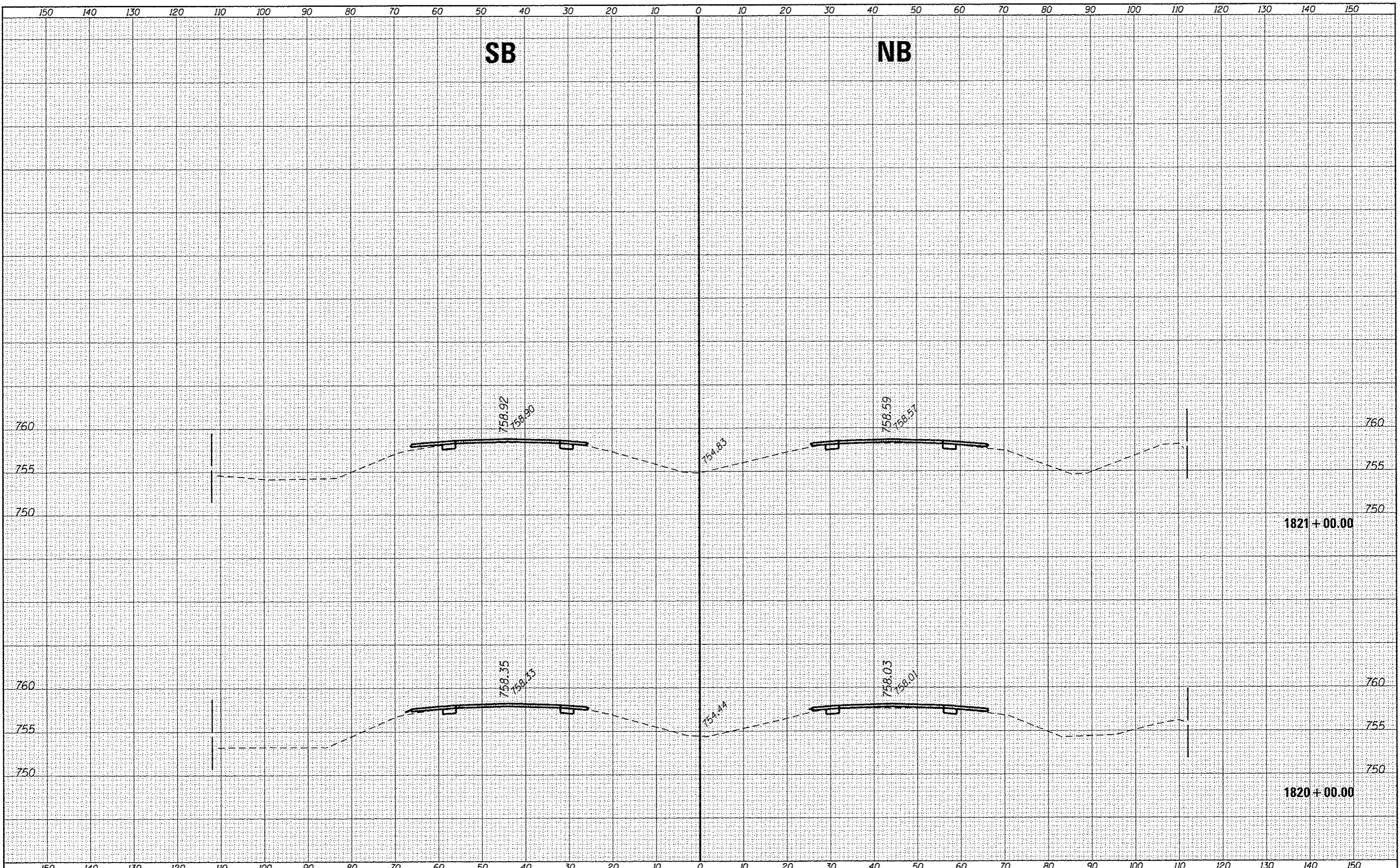
NB



DATE	
BY	
SUPERVED	
SURVEY	
NO. OF	
TEMP. DATE	
NOTE BOOK	
AREAS CHECKED	
NO.	

DATE	
BY	
SUPERVED	
SURVEY	
NO. OF	
TEMP. DATE	
NOTE BOOK	
AREAS CHECKED	
NO.	

FILE NAME =	USER NAME = corcoranlm	DESIGNED -	REVISED -	F.A.I. RTE.	SECTION	COUNTY	TOTAL SHEETS	SHEET NO.
Default	DOT Offices\District 3\Projects\0366A26\CA	DRAWN	REVISED	57	(10,27-38A,27-1RS-2	FORD	233	149
	PLOT SCALE = 20,0000' / in.	CHECKED -	REVISED -	CONTRACT NO. 66A26				
	PLOT DATE = 8/3/2016	DATE -	REVISED -	ILLINOIS FED. AID PROJECT				
STATE OF ILLINOIS DEPARTMENT OF TRANSPORTATION				CROSS SECTIONS - SOUTH SECTION				
				SCALE:	SHEET	OF	SHEETS	STA. 1818+00.00 TO STA. 1819+00.00



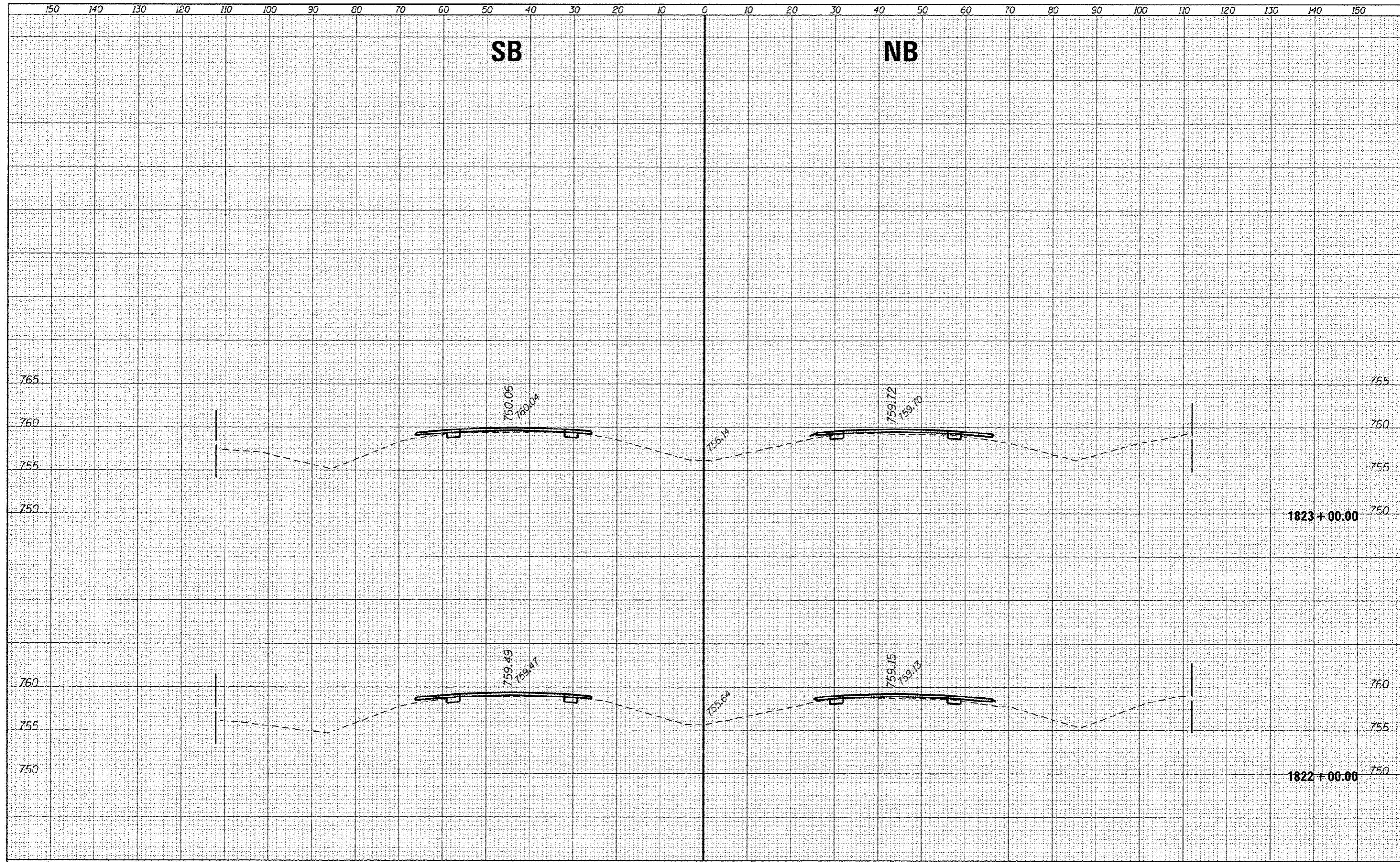
DATE	
BY	
FINAL SURVEY	
PLANNED	
NOTE BOOK	
AREAS CHECKED	
NO.	

DATE	
BY	
ORIGINAL SURVEY	
PLANNED	
NOTE BOOK	
AREAS CHECKED	
NO.	

FILE NAME	USER NAME = corcoranm	DESIGNED -	REVISED -	STATE OF ILLINOIS DEPARTMENT OF TRANSPORTATION	CROSS SECTIONS - SOUTH SECTION				F.A.J. RTE.	SECTION	COUNTY	TOTAL SHEETS	SHEET NO.
Default	DOT Offices\District 3\Projects\036626\CDRAWING\036626-shs-south SOUTH	CHECKED -	REVISED -						57	(10,27-38A,27-1)RS-2	FORD	233	150
	PLOT SCALE = 28,8000' / in.	DATE	REVISED -		SCALE: SHEET OF SHEETS STA. 1820+00.00 TO STA. 1821+00.00				CONTRACT NO. 66A26				
	PLOT DATE = 8/3/2016		REVISED -						ILLINOIS FED. AID PROJECT				

DATE	
BY	
CONVERTED	
PLOTTED	
TEMPLATE	
AREAS	
AREAS CHECKED	
NO.	

DATE	
BY	
CONVERTED	
PLOTTED	
TEMPLATE	
AREAS	
AREAS CHECKED	
NO.	



FILE NAME =	USER NAME = ccorcoran	DESIGNED -	REVISED -
pwt\11894EBIB\TEG\Illinois.gov\DOT\Documents\DOT Offices\District 3\Projects\0366426\Drawings\Drawings\0366426-sht-nasht SOUTH		DRAWN -	REVISED -
		CHECKED -	REVISED -
		DATE -	REVISED -

**STATE OF ILLINOIS
DEPARTMENT OF TRANSPORTATION**

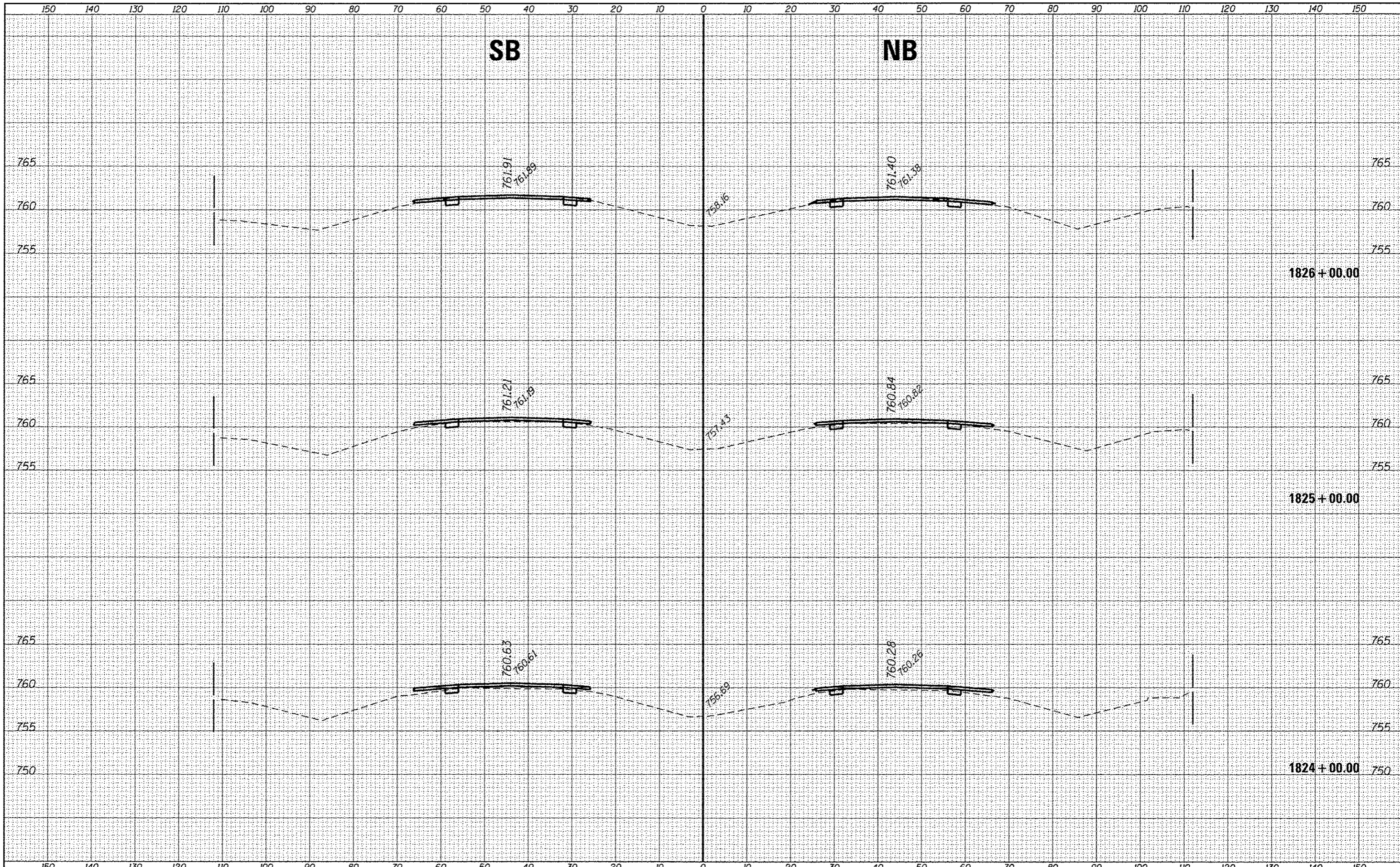
CROSS SECTIONS - SOUTH SECTION

SCALE: SHEET OF SHEETS STA. 1822+00.00 TO STA. 1823+00.00

F.A.I. RTE.	SECTION	COUNTY	TOTAL SHEETS	SHEET NO.
57	(10,27-38A,27-1)RS-2	FORD	233	151
CONTRACT NO. 66A26			ILLINOIS FED. AID PROJECT	

DATE	
BY	
FINAL SURVEY	
NOTED	
TEMPLATE	
AREAS CHECKED	
NO.	

DATE	
BY	
ORIGINAL SURVEY	
NOTED	
TEMPLATE	
AREAS CHECKED	
NO.	



FILE NAME	USER NAME = corcoran	DESIGNED -	REVISED -
\\IL084EBID\INTEG\illinois.gov\PI\DOT\Documents\DOT Offices\District 3\Projects\0366A26\CD\DRAW\0366A26-shr-ssht SOUTH			
		CHECKED -	REVISED -
		DATE -	REVISED -

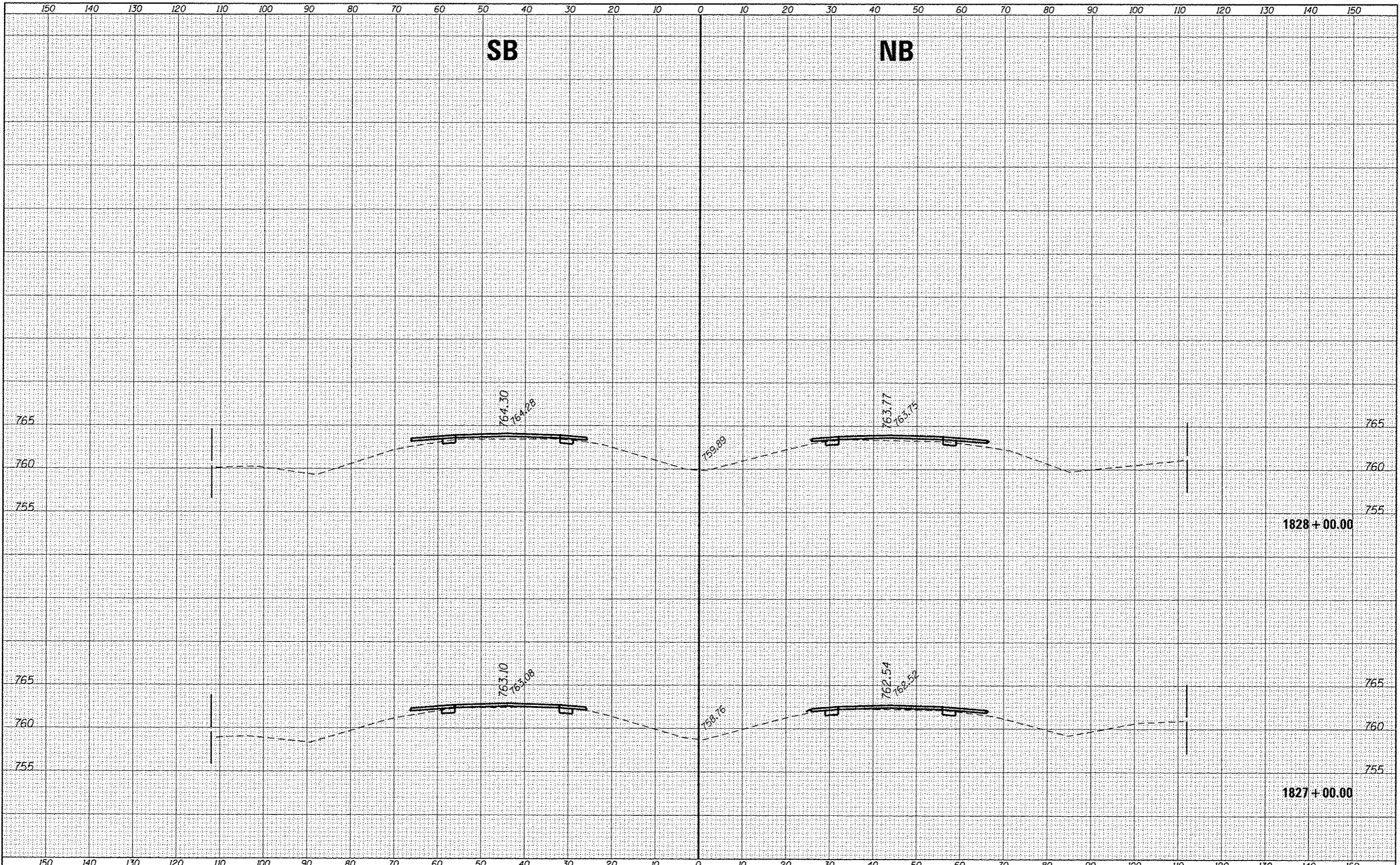
STATE OF ILLINOIS
DEPARTMENT OF TRANSPORTATION

SCALE:	SHEET	OF	SHEETS	STA. 1824+00.00	TO STA. 1826+00.00
--------	-------	----	--------	-----------------	--------------------

F.A.I. RTE.	SECTION	COUNTY	TOTAL SHEETS	SHEET NO.
57	(10,27-38A,27-1)RS-2	FORD	233	152
CONTRACT NO. 66A26			ILLINOIS FED. AID PROJECT	

SB

NB



DATE	
BY	
FINI SURVEY	
SURVEY	
PLOTTED	
NOTE BOOK	
AREAS	
CHECKED	
NO.	

DATE	
BY	
ORIGINAL SURVEY	
SURVEY	
PLOTTED	
NOTE BOOK	
AREAS	
CHECKED	
NO.	

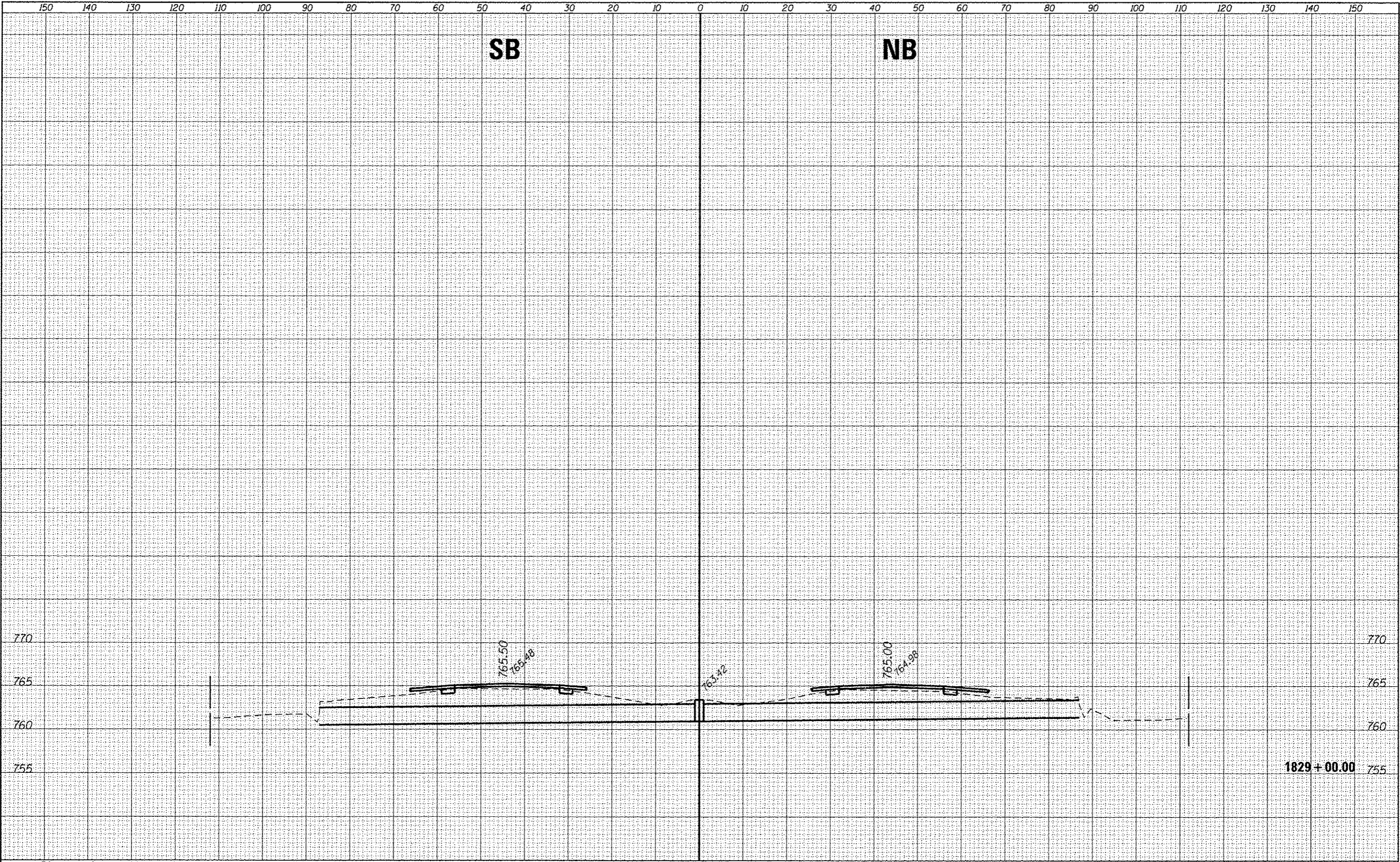
FILE NAME =	USER NAME = ccorcoran	DESIGNED -	REVISED -	F.A.I. RTE.	SECTION	COUNTY	TOTAL SHEETS	SHEET NO.
p:\11084EB10\INTEG.illinois.gov\PI00T\Documents\1001\0ffices\District 3\Projects\0366A26\CAD\0366A26\0366A26-sh1-xssht SOUTH	DRAWN	CHECKED -	REVISED -	57	10.27-38A.27-1RS-2	FORD	233	153
Default	PLLOT SCALE = 20.0000' / in.	DATE -	REVISED -	SCALE:		SHEET OF SHEETS		STA. 1827+00.00 TO STA. 1828+00.00
	PLLOT DATE = 8/3/2016					CONTRACT NO. 66A26		ILLINOIS FED. AID PROJECT

STATE OF ILLINOIS
DEPARTMENT OF TRANSPORTATION

CROSS SECTIONS - SOUTH SECTION

SB

NB



DATE	
BY	
SURVEYED	
PLOTTED	
DATE	
NOTE BOOK	
AREAS CHECKED	
NO.	

DATE	
BY	
SURVEYED	
PLOTTED	
DATE	
NOTE BOOK	
AREAS CHECKED	
NO.	

FILE NAME =	USER NAME =	DESIGNED -	REVISED -	F.A.J. RTE.	SECTION	COUNTY	TOTAL SHEETS	SHEET NO.
p:\11084EBID\INTEG.illinois.gov\PI\1001\Documents\11001 Offices\District 3\Projects\0366A26\CDRAWING\0366A26-sh1-ssht SOUTH	DRAMM	CHECKED -	REVISED -	57	10,27-38A,27-1RS-2	FORD	233	154
Default	PLLOT SCALE = 26.0000' / in.	DATE -	REVISED -	SCALE:		SHEET OF SHEETS		STA. 1829+00.00 TO STA. 1829+00.00
	PLLOT DATE = 8/3/2016							CONTRACT NO. 66A26
								ILLINOIS FED. AID PROJECT

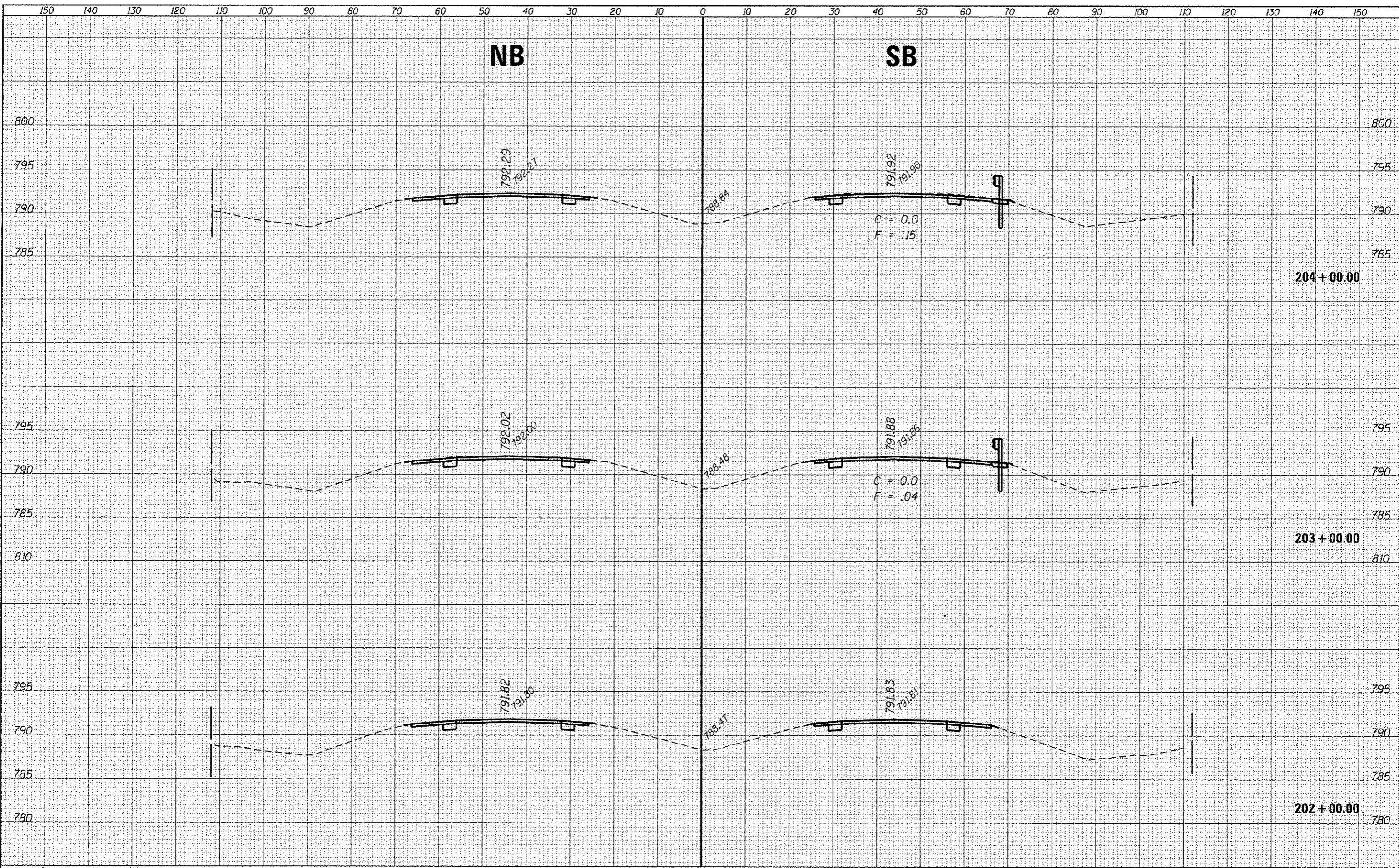
STATE OF ILLINOIS
DEPARTMENT OF TRANSPORTATION

CROSS SECTIONS - SOUTH SECTION

1829+00.00

NB

SB



204+00.00

203+00.00

202+00.00

DATE	
BY	
SURVEYED	
PLOTTED	
NOTE BOOK	
AREAS CHECKED	
NO.	

DATE	
BY	
SURVEYED	
PLOTTED	
NOTE BOOK	
AREAS CHECKED	
NO.	

FILE NAME =	USER NAME =	DESIGNED -	REVISED -
p:\11084EBI\INTEG\illinois.gov\PI\DOT\Documents\DOT Offices\District 3\Projects\0366A26\0366A26\Drawings\0366A26-ahs-xasht North	ccrcorantm	DRAM	REVISOR
		CHECKED -	REVISED -
		DATE -	REVISED -

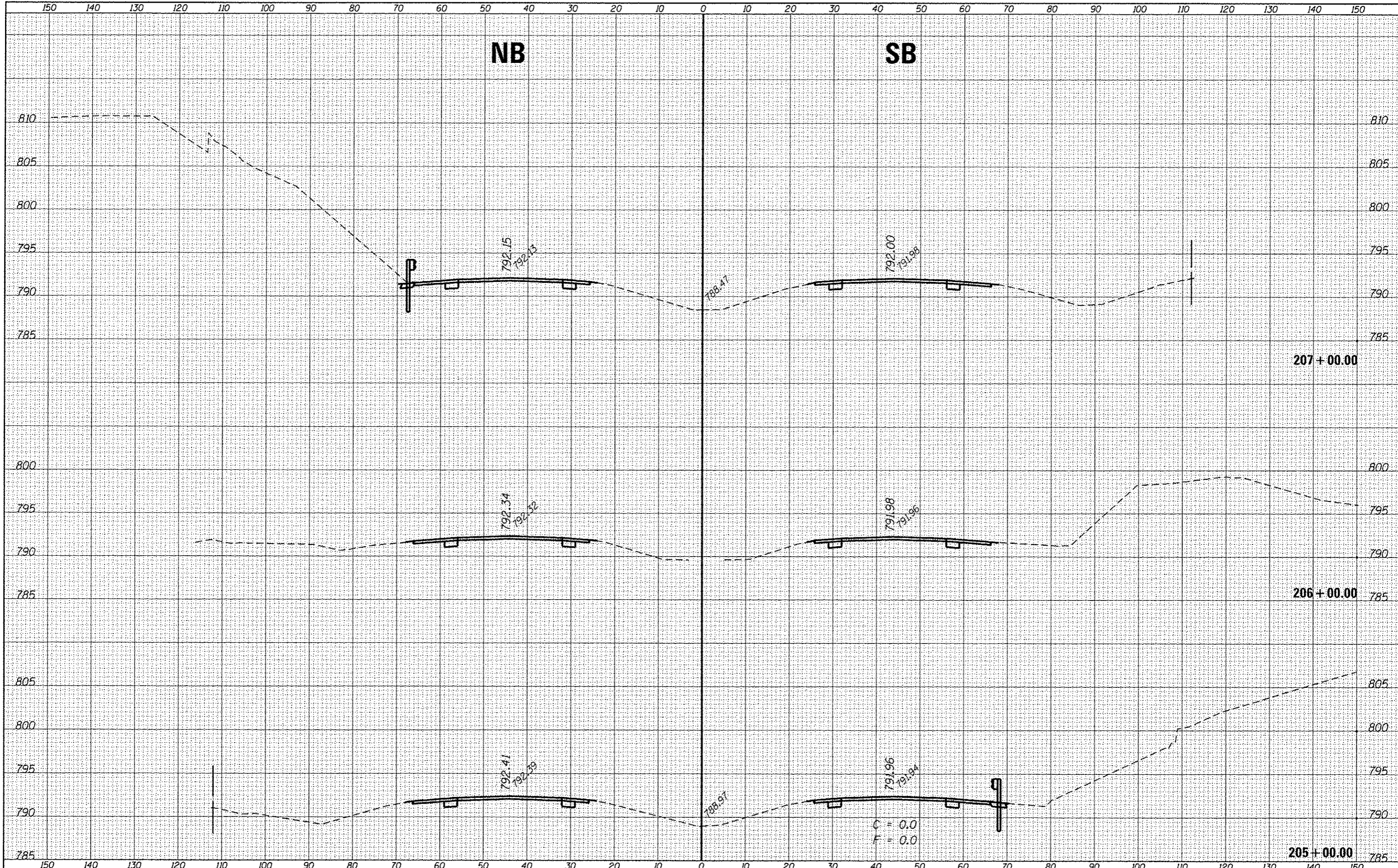
STATE OF ILLINOIS
DEPARTMENT OF TRANSPORTATION

CROSS SECTIONS - NORTH SECTION			
SCALE:	SHEET	OF	SHEETS
			STA. 202+00.00 TO STA. 204+00.00

F.A.I. RTE.	SECTION	COUNTY	TOTAL SHEETS	SHEET NO.
57	110,27-38A,27-11RS-2	FORD	233	155
CONTRACT NO. 66A26			[ILLINOIS] FED. AID PROJECT	

DATE	
BY	
SUPERVISOR	
DATE	
NO. OF SHEETS	
NO. OF SHEETS CHECKED	
FINISH	
NO. OF SHEETS	
NO. OF SHEETS CHECKED	

DATE	
BY	
SUPERVISOR	
DATE	
NO. OF SHEETS	
NO. OF SHEETS CHECKED	
FINISH	
NO. OF SHEETS	
NO. OF SHEETS CHECKED	



FILE NAME =	USER NAME = corcoranm	DESIGNED -	REVISOR -	F.A.I. RTE.	SECTION	COUNTY	TOTAL SHEETS	SHEET NO.
p:\IL084EB\B\INTEG.illinois.gov\PI\DOT\Documents\DOT Offices\District 3\Projects\0366A26\CD\DRAWING\0366A26-sht-ssht North		DRAWN	REVISOR	57	(10,27-38A,27-1RS-2	FORD	233	156
Default	PLOT SCALE = 20.0000' / in.	CHECKED -	REVISOR -	CONTRACT NO. 66A26				
	PLOT DATE = 8/3/2016	DATE -	REVISOR -	[ILLINOIS] FED. AID PROJECT				

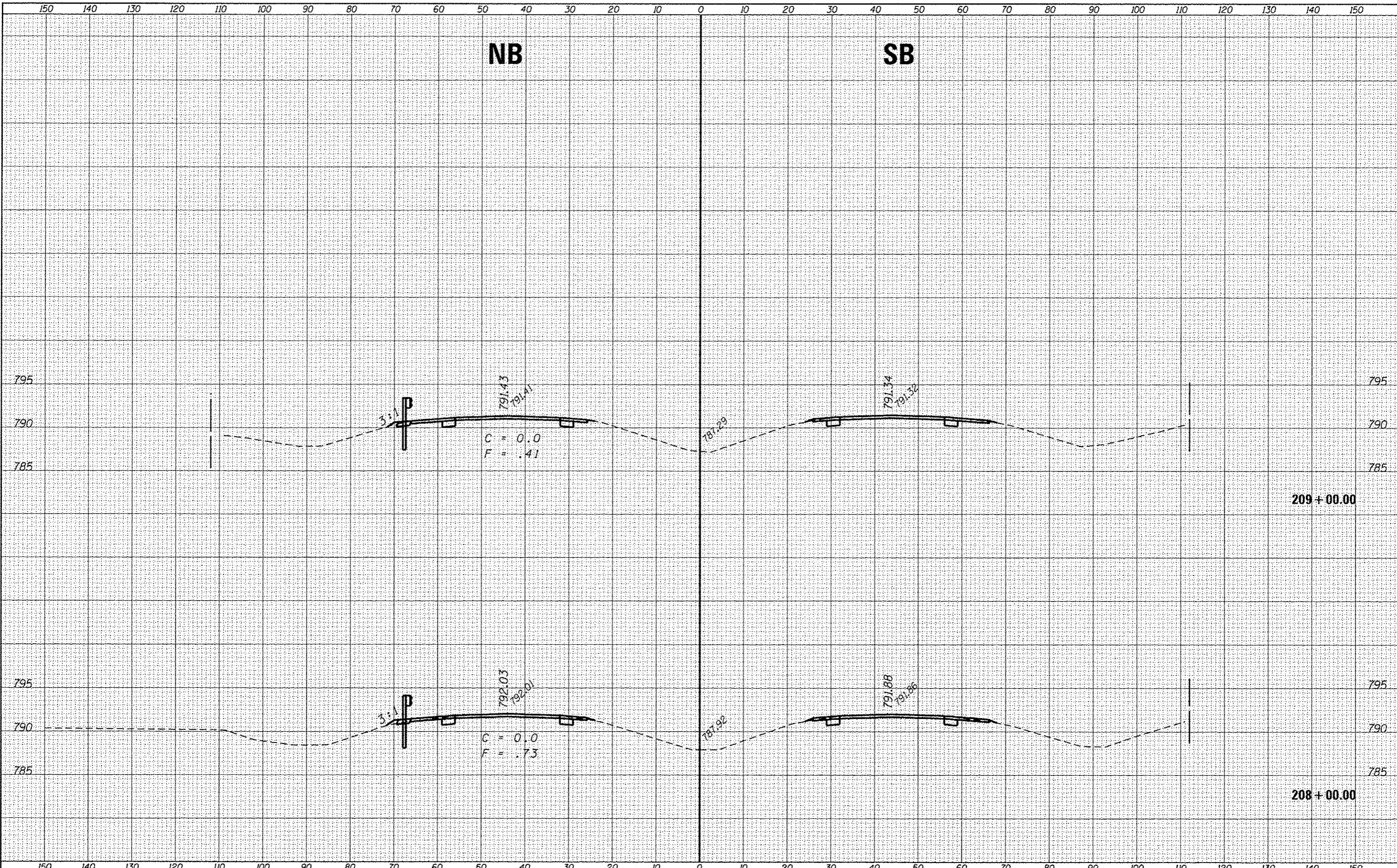
STATE OF ILLINOIS
DEPARTMENT OF TRANSPORTATION

CROSS SECTIONS - NORTH SECTION

SCALE: SHEET OF SHEETS STA. 205+00.00 TO STA. 207+00.00

DATE	
BY	
CHECKED	
REVISIONS	
NO.	
FINAL SURVEY	
NOTE BOOK	
AREAS CHECKED	

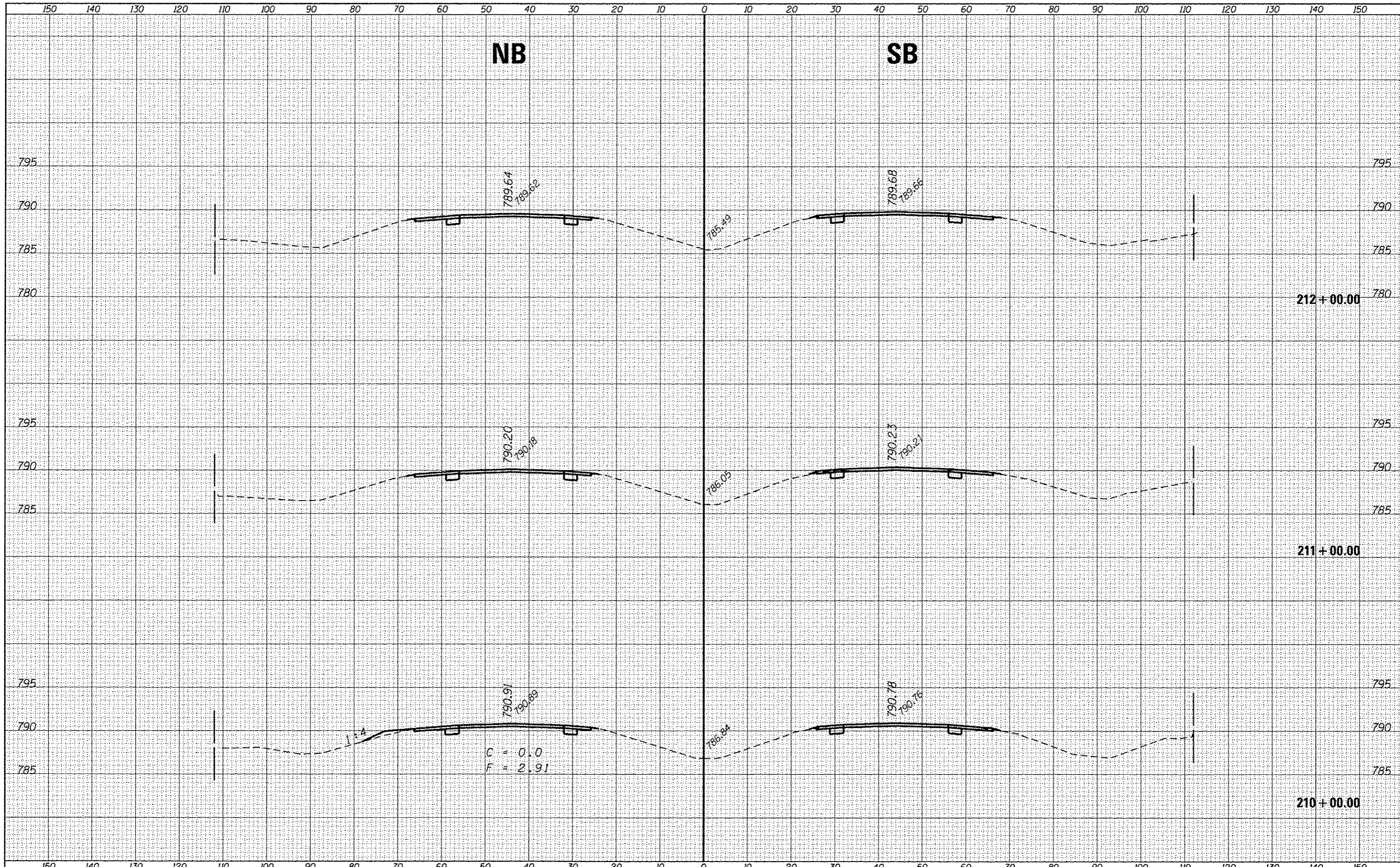
DATE	
BY	
CHECKED	
REVISIONS	
NO.	
ORIGINAL SURVEY	
NOTE BOOK	
AREAS CHECKED	



FILE NAME =	USER NAME = carcoranm	DESIGNED -	REVISIONS -	STATE OF ILLINOIS DEPARTMENT OF TRANSPORTATION	CROSS SECTIONS - NORTH SECTION			F.A.I. RTE.	SECTION	COUNTY	TOTAL SHEETS	SHEET NO.
p:\11084EBID\INTEG\Illinois.gov\11001\Documents\11001\Offices\Districts\3\Projects\0366A26\CDRAWING\Shots\0366A26-sh1-usht North	DRAWN	REVISIONS -	57					(10,27-38A,27-1RS-2)	FORD	233	157	
Default	PLT SCALE = 20.0000' / 1" / in.	CHECKED -	REVISIONS -		CONTRACT NO. 66A26			ILLINOIS FED. AID PROJECT				
	PLT DATE = 8/3/2016	DATE -	REVISIONS -		SCALE:	SHEET	OF		SHEETS	STA. 208+00.00 TO STA. 209+00.00		

DATE	
BY	
FINAL SURVEY	
REVISIONS	
NOTE BOOK	
NO.	

DATE	
BY	
ORIGINAL SURVEY	
REVISIONS	
NOTE BOOK	
NO.	



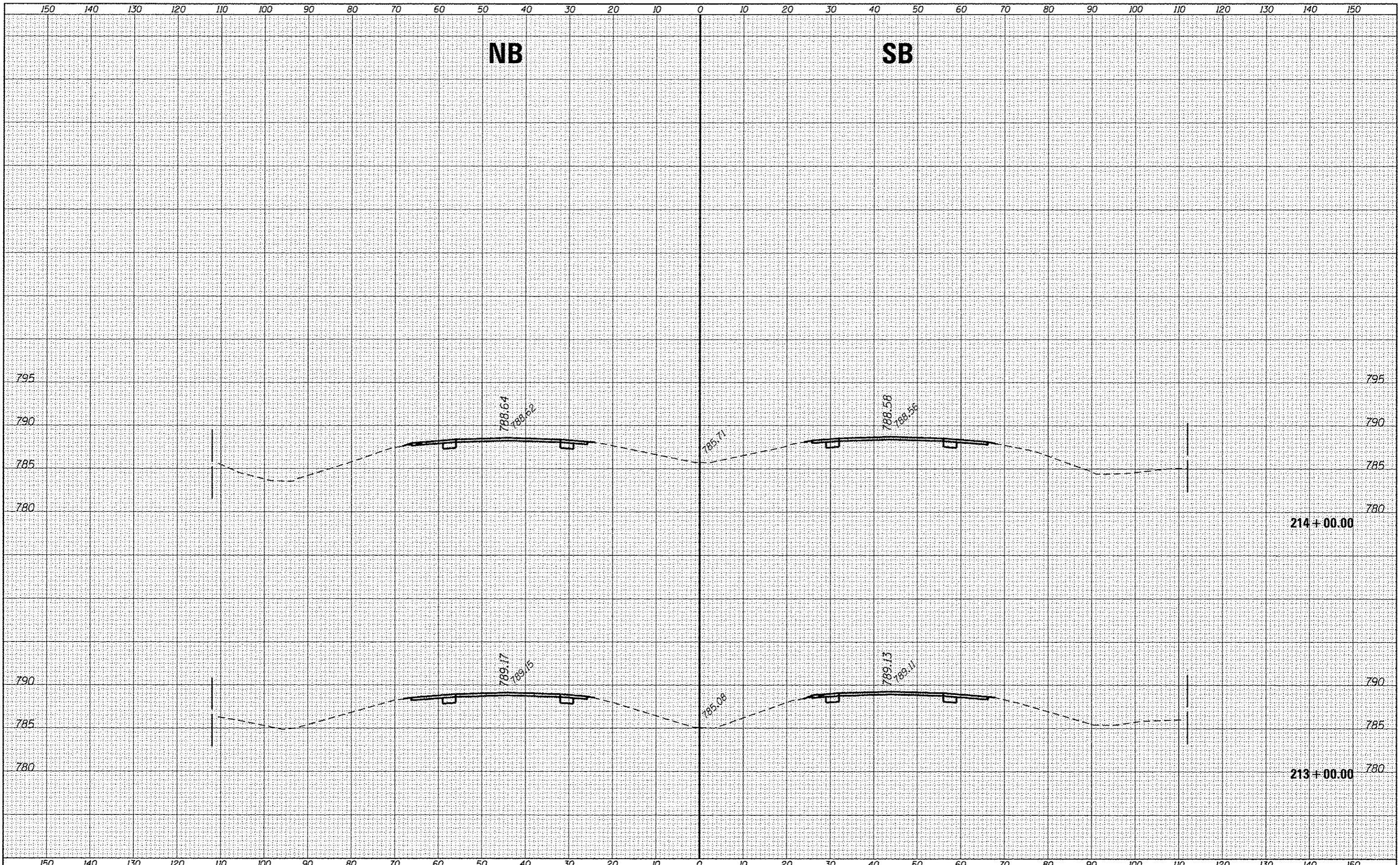
FILE NAME =	USER NAME = corcoranm	DESIGNED -	REVISED -	F.A.I. RTE.	SECTION	COUNTY	TOTAL SHEETS	SHEET NO.
Default	DOT Offices\District 3\Projects\0366A26\CD\Drawings\0366A26-shl-xshl North	CHECKED -	REVISED -	57	110.27-38A.27-1RS-2	FORD	233	158
	PLOT DATE = 8/3/2016	DATE -	REVISED -	SCALE: SHEET OF SHEETS STA. 210+00.00 TO STA. 212+00.00		CONTRACT NO. 66A26		
						[ILLINOIS] FED. AID PROJECT		

STATE OF ILLINOIS
DEPARTMENT OF TRANSPORTATION

CROSS SECTIONS - NORTH SECTION

DATE	
BY	
SURVEYED	
PLOTTED	
NOTE BOOK	
AREAS CHECKED	
NO.	

DATE	
BY	
SURVEYED	
PLOTTED	
NOTE BOOK	
AREAS CHECKED	
NO.	



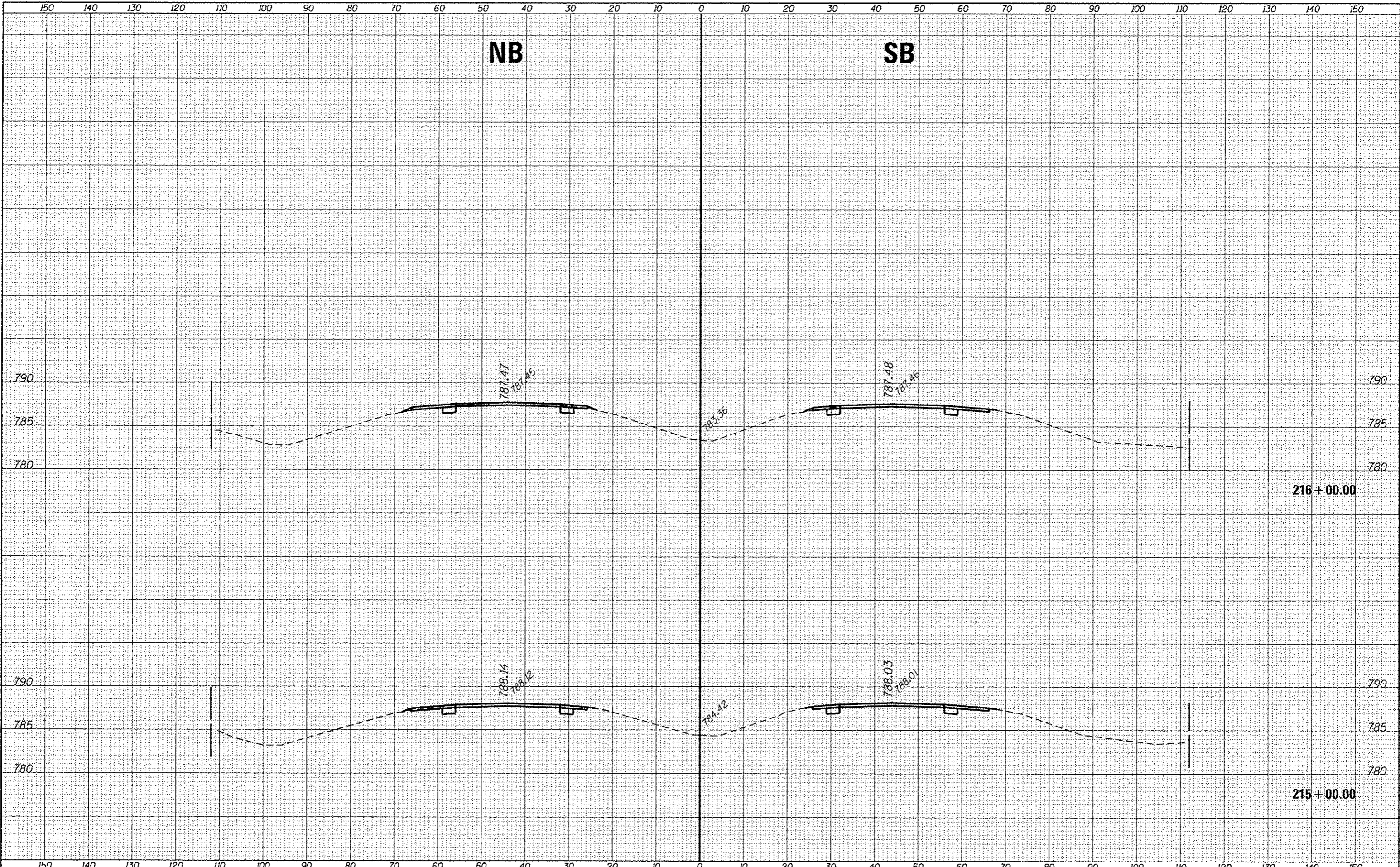
FILE NAME =	USER NAME = corcoran	DESIGNED -	REVISED -	F.A.I. RTE. 57	SECTION (10,27-38A,27-1)RS-2	COUNTY FORD	TOTAL SHEETS 233	SHEET NO. 159
\\L084EBIG\INTEG\illinois.gov\PW\DOT\Documents\DOT Offices\District 3\Projects\0366A26\CDRAWN\Drawings\0366A26-shr-xshht North		DRAWN	REVISED	SCALE: 1" = 20,000'			CONTRACT NO. 66A26	
Default	PLLOT SCALE = 20,000' / in.	CHECKED -	REVISED -	SCALE: 1" = 20,000'	SHEET OF SHEETS	STA. 213+00.00 TO STA. 214+00.00	[ILLINOIS] FED. AID PROJECT	
	PLLOT DATE = 8/3/2016	DATE -	REVISED -					

STATE OF ILLINOIS
DEPARTMENT OF TRANSPORTATION

CROSS SECTIONS - NORTH SECTION

NB

SB



216+00.00

215+00.00

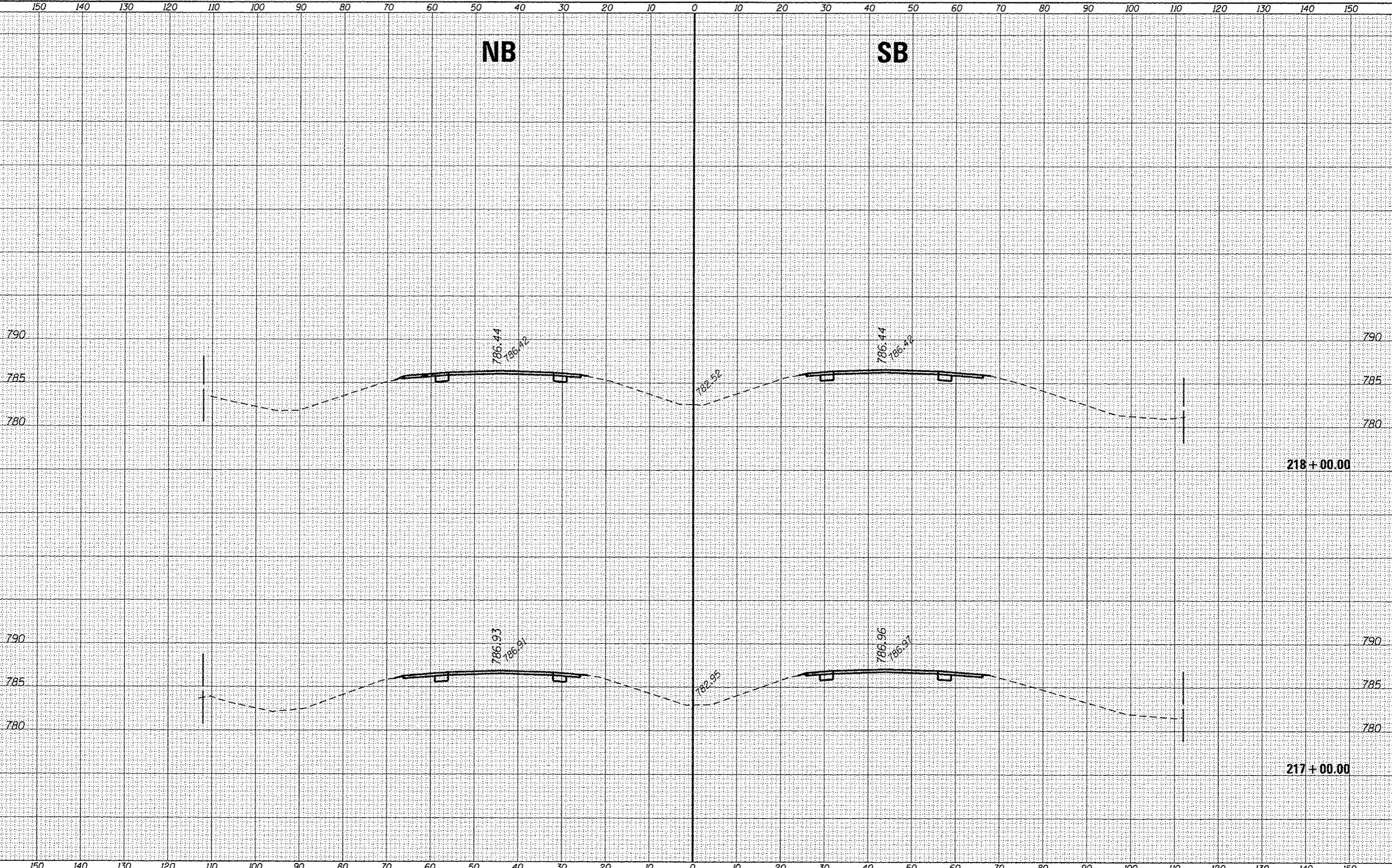
DATE	
BY	
SURVEYED	
PLOTTED	
NOTE BOOK	
AREAS CHECKED	
NO.	

DATE	
BY	
SURVEYED	
PLOTTED	
NOTE BOOK	
AREAS CHECKED	
NO.	

FILE NAME =	USER NAME = corcoranm	DESIGNED -	REVISED -	F.A.I. -	SECTION	COUNTY	TOTAL SHEETS	SHEET NO.	
\\IL094E8H\INTEG.illinois.gov\PI007\Documents\1007 Offices\District 3\Projects\0366A26\CAD\DRAWINGS\0366A26-shr-xash North		DRAM	REVISED	57	10,27-38A,27-1RS-2	FORD	233	160	
Default	PLOT SCALE = 28,0000 / in.	CHECKED -	REVISED -	CONTRACT NO. 66A26					
	PLOT DATE = 8/3/2016	DATE -	REVISED -	ILLINOIS FED. AID PROJECT					
STATE OF ILLINOIS DEPARTMENT OF TRANSPORTATION				CROSS SECTIONS - NORTH SECTION				SCALE: SHEET OF SHEETS STA. 215+00.00 TO STA. 216+00.00	

NB

SB



218+00.00

217+00.00

DATE	
BY	
NO.	
FINISH	
SURVEY	
PLOTTED	
NOTE BOOK	
TEMPLATE	
AREAS CHECKED	

DATE	
BY	
NO.	
ORIGINAL	
SURVEY	
PLOTTED	
NOTE BOOK	
TEMPLATE	
AREAS CHECKED	

FILE NAME =
 p:\11\084EBID\INTEG\Illinois.gov\11001\Documents\11001\Offices\District 3\Projects\0366426\CD\Drawings\Drawings\0366426-shr-kshht North S

USER NAME = corcoranm
 DESIGNED -
 PLOT SCALE = 20,0000 ' / in.
 PLOT DATE = 8/3/2016

DESIGNED -
 CHECKED -
 DATE -

REVISED -
 REVISED -
 REVISED -
 REVISED -

STATE OF ILLINOIS
 DEPARTMENT OF TRANSPORTATION

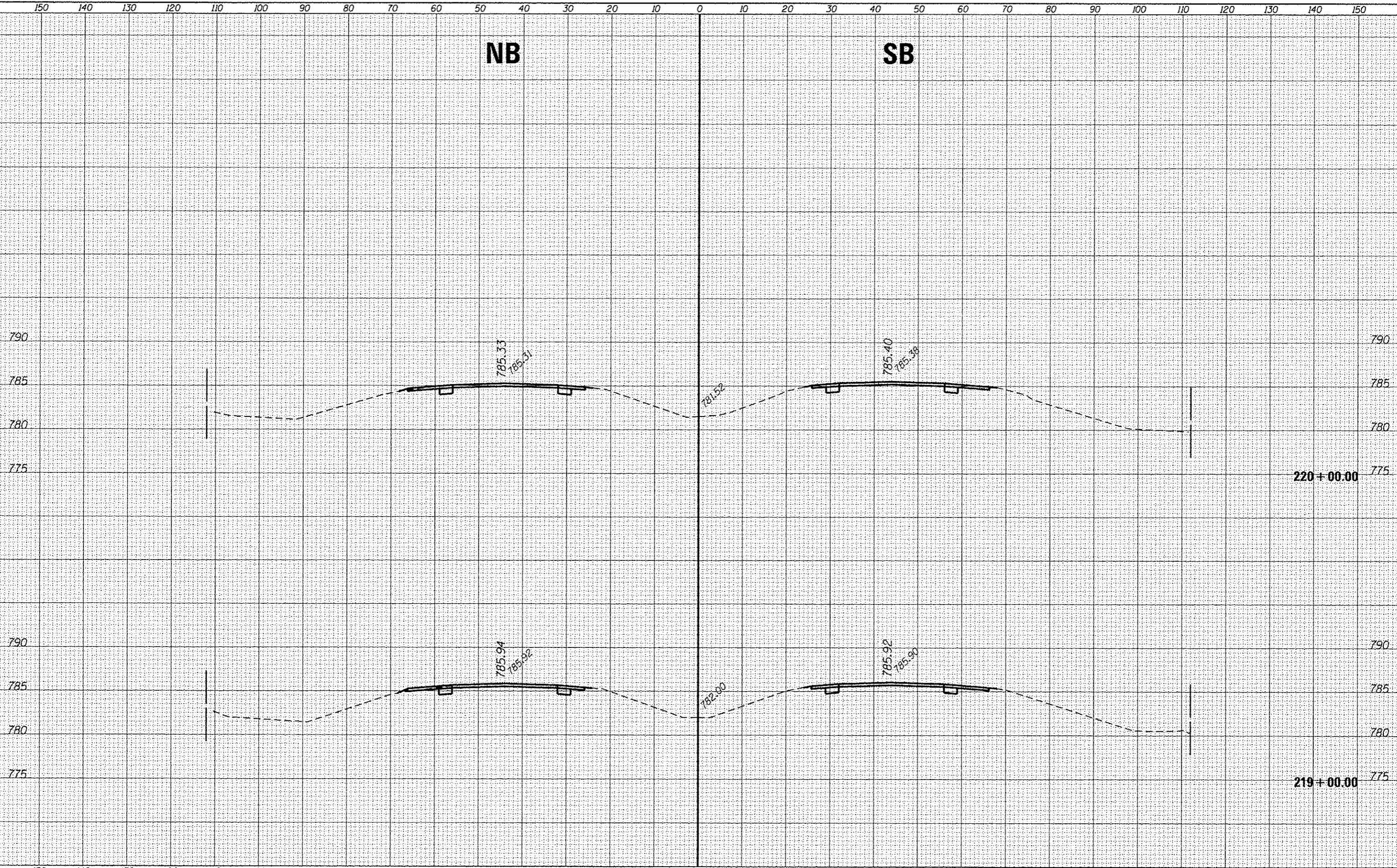
CROSS SECTIONS - NORTH SECTION

SCALE: SHEET OF SHEETS STA. 217+00.00 TO STA. 218+00.00

F.A.I. RTE.	SECTION	COUNTY	TOTAL SHEETS	SHEET NO.
57	(10,27-38A,27-1)RS-2	FORD	233	161
CONTRACT NO. 66A26				
ILLINOIS FED. AID PROJECT				

NB

SB



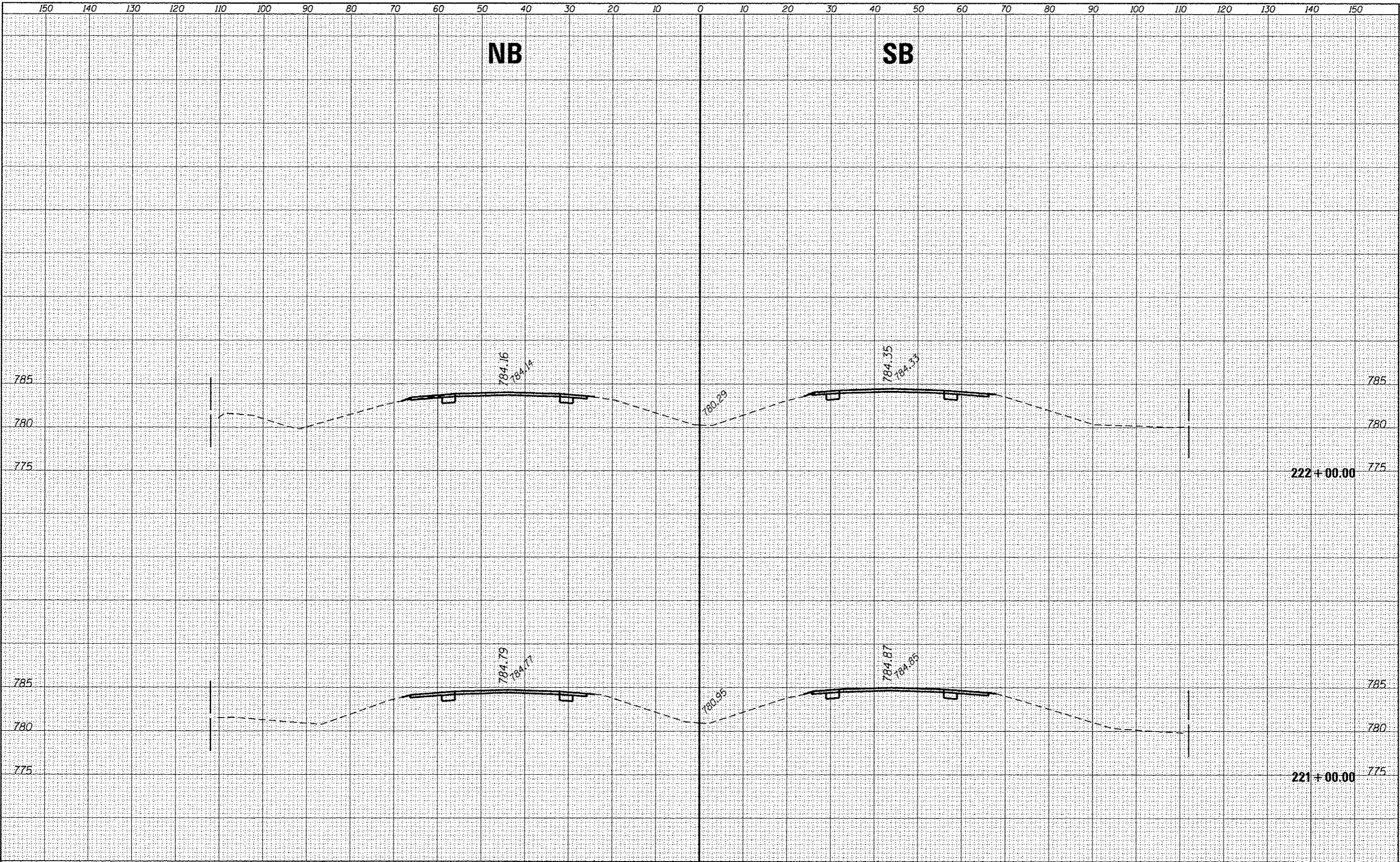
DATE	
BY	
SURVEYED	
PLOTTED	
NOTE BOOK	
AREAS CHECKED	
NO.	

DATE	
BY	
SURVEYED	
PLOTTED	
NOTE BOOK	
AREAS CHECKED	
NO.	

FILE NAME =	USER NAME = aorcoranm	DESIGNED -	REVISED -	F.A.I. RTE.	SECTION	COUNTY	TOTAL SHEETS	SHEET NO.
pu\11804E810INTEG.illinois.gov\PI00T\Documents\1100T Offices\District 3\Projects\0366A26\CD\DRAWING\0366A26-shr-xaht North		DRAM	REVISOR	57	110,27-38A,27-11RS-2	FORD	233	162
Plot Scale = 20,0000' / in.	CHECKED -	REVISOR	REVISOR	CONTRACT NO. 66A26				
Plot Date = 8/3/2010	DATE -	REVISOR	REVISOR	ILLINOIS FED. AID PROJECT				
STATE OF ILLINOIS DEPARTMENT OF TRANSPORTATION				CROSS SECTIONS - NORTH SECTION				
				SCALE:	SHEET	OF	SHEETS	STA. 219+00.00 TO STA. 220+00.00

NB

SB



DATE	
BY	
SURVEYED	
PLOTTED	
NOTE BOOK	
AREAS CHECKED	
NO.	

DATE	
BY	
SURVEYED	
PLOTTED	
NOTE BOOK	
AREAS CHECKED	
NO.	

FILE NAME =	USER NAME = aarcaronim	DESIGNED -	REVISED -	F.A.I. RTE.	SECTION	COUNTY	TOTAL SHEETS	SHEET NO.
Default	DOT Offices\District 3\Projects\0366A26\CDRAWN\Drawings\0366A26-shs-kasht North	CHECKED -	REVISED -	57	(10,27-38A,27-1)RS-2	FORD	233	163
		DATE -	REVISED -	CROSS SECTIONS - NORTH SECTION		CONTRACT NO. 66A26		
				SCALE:	SHEET	OF	SHEETS	STA. 221+00.00 TO STA. 222+00.00
								ILLINOIS FED. AID PROJECT

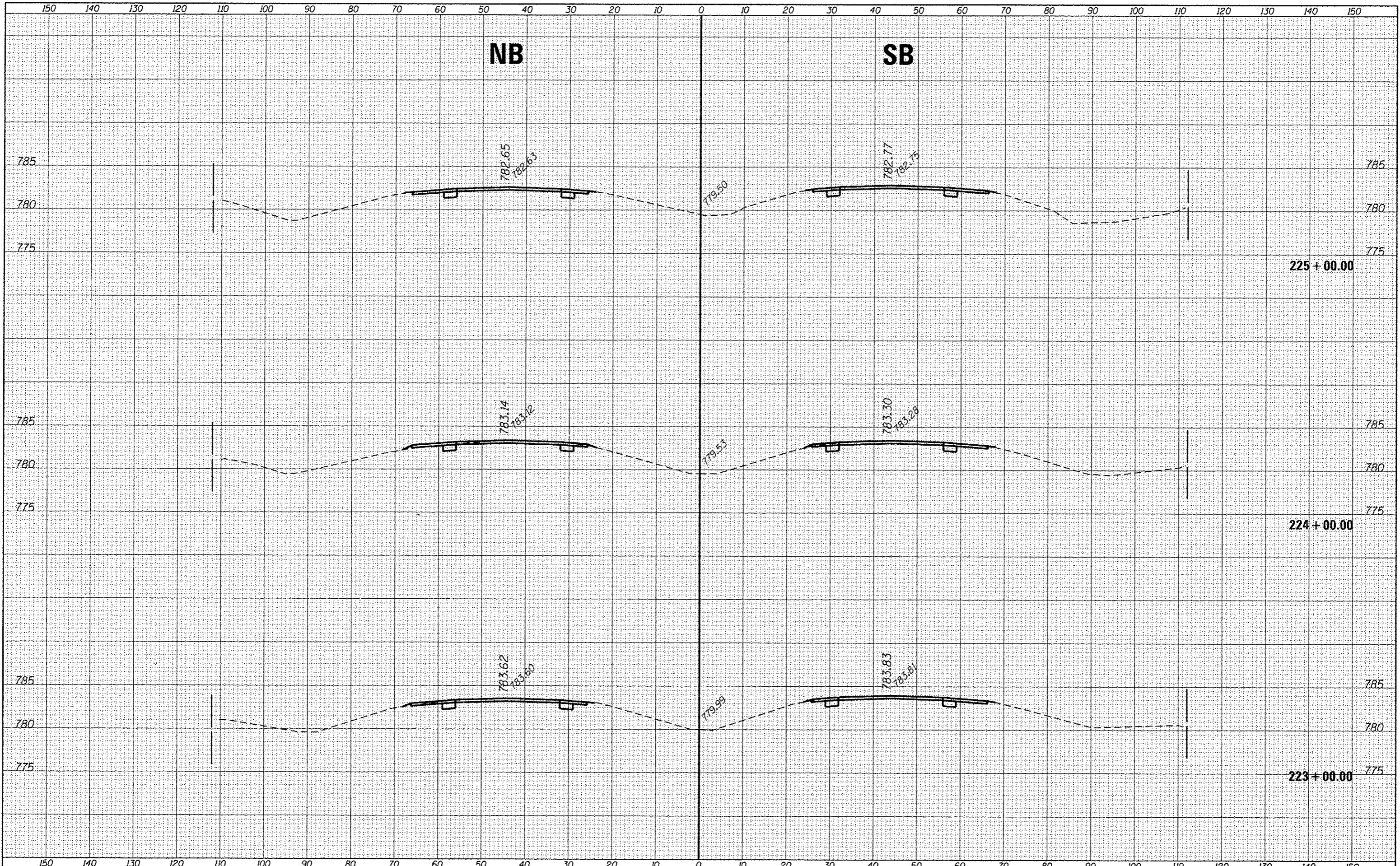
STATE OF ILLINOIS
DEPARTMENT OF TRANSPORTATION

CROSS SECTIONS - NORTH SECTION

ILLINOIS FED. AID PROJECT

DATE	
BY	
SURVEYED	
PLOTTED	
NOTE BOOK	
AREAS CHECKED	
NO.	

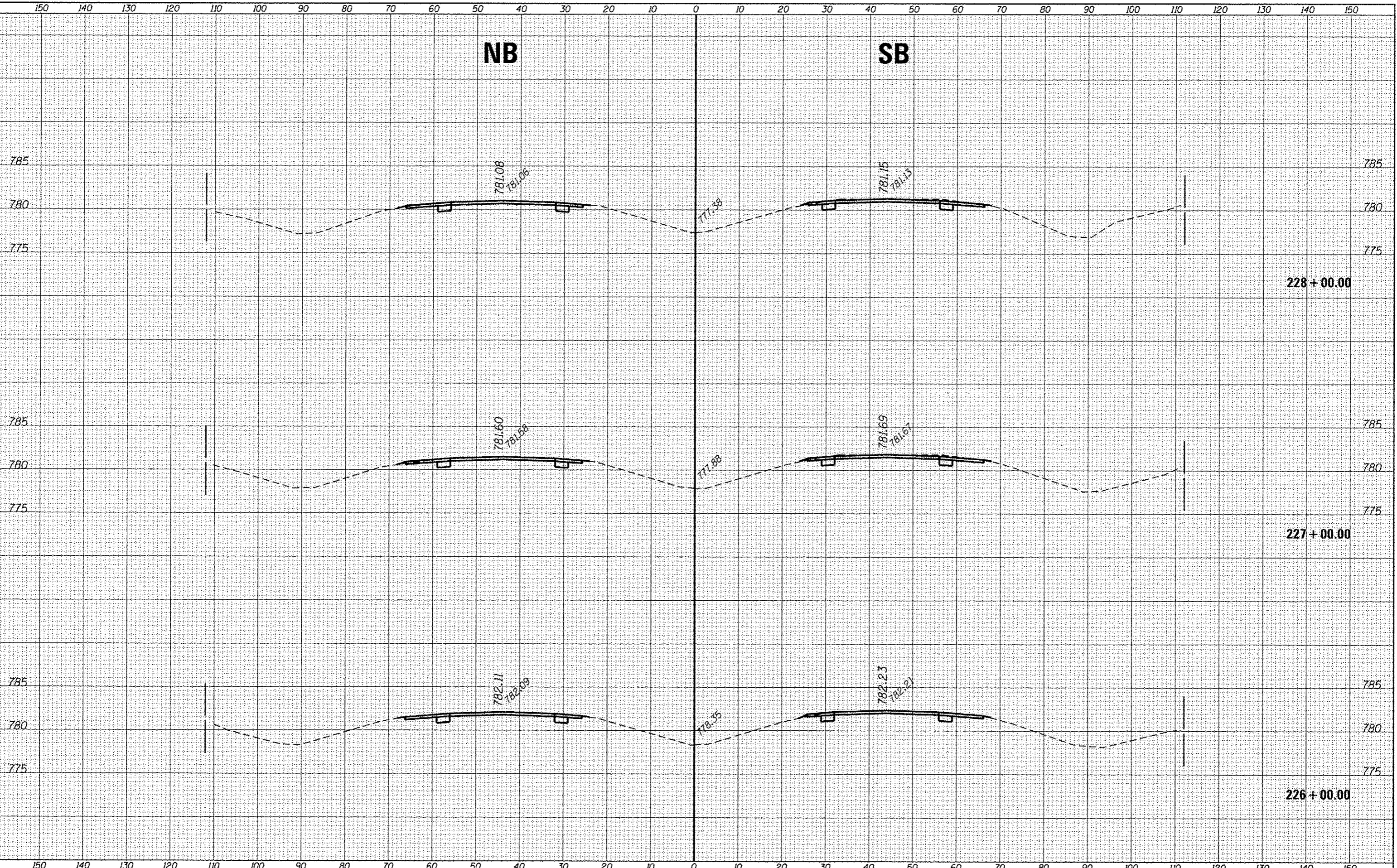
DATE	
BY	
SURVEYED	
PLOTTED	
NOTE BOOK	
AREAS CHECKED	
NO.	



FILE NAME =	USER NAME = carcoranm	DESIGNED -	REVISED -	F.A.I. RTE.	SECTION	COUNTY	TOTAL SHEETS	SHEET NO.	
p:\111084E8ID\INTEG.illinois.gov\PIWIDOT\Documents\111084E8ID\District 3\Projects\0366A26\CDRAWING\0366A26-shr-xssht North		DRAWN	REVISED	57	(10,27-38A,27-11RS-2	FORD	233	164	
Default	PLOT SCALE = 28.0000' / in.	CHECKED -	REVISED -	CONTRACT NO. 66A26					
	PLOT DATE = 8/3/2016	DATE -	REVISED -	ILLINOIS FED. AID PROJECT					
STATE OF ILLINOIS DEPARTMENT OF TRANSPORTATION				CROSS SECTIONS - NORTH SECTION				SCALE: SHEET OF SHEETS STA. 223+00.00 TO STA. 225+00.00	

NB

SB



228 + 00.00

227 + 00.00

226 + 00.00

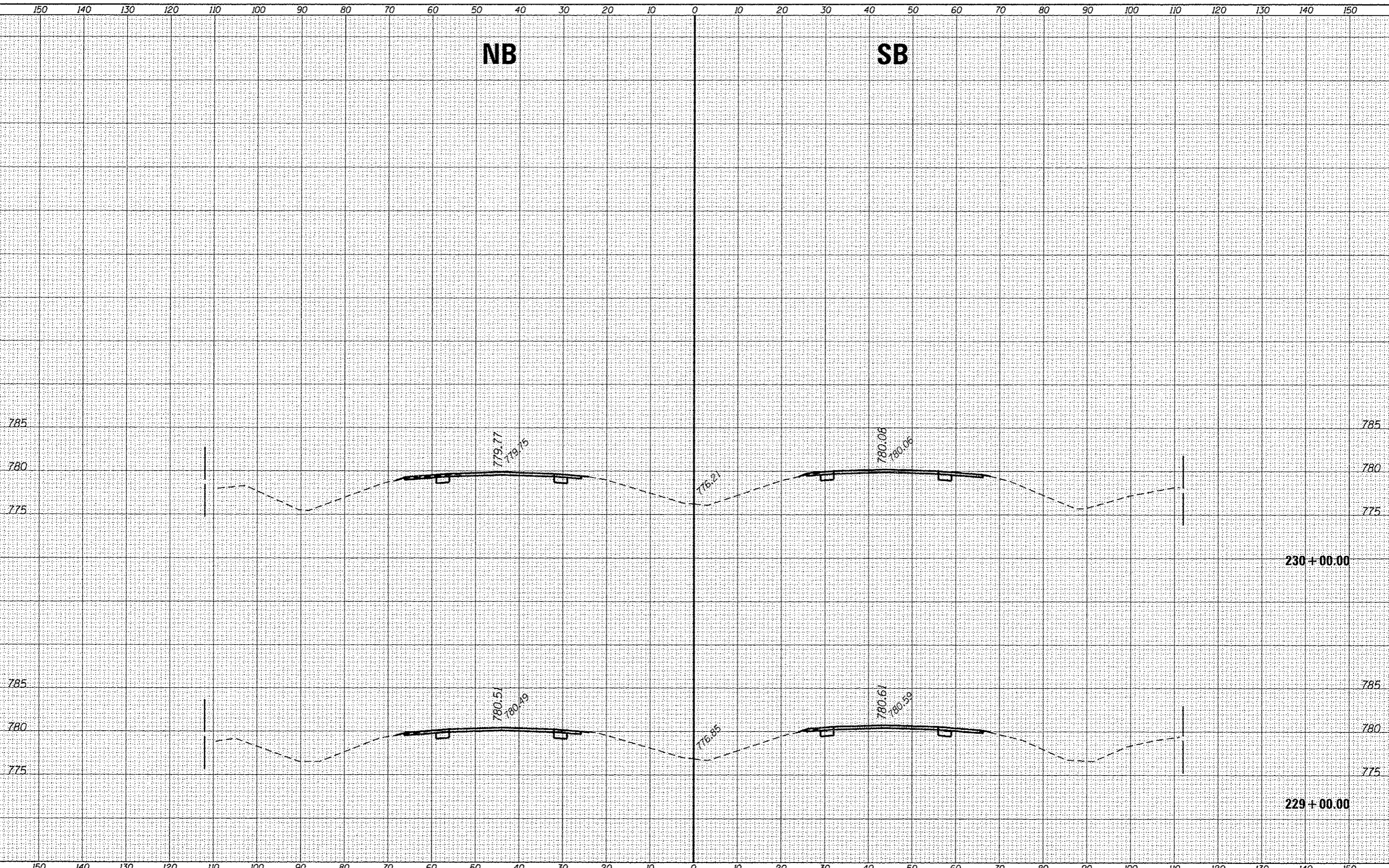
DATE	
BY	
SURVEYED	
PLOTTED	
NOTE BOOK	
AREAS CHECKED	
NO.	

DATE	
BY	
SURVEYED	
PLOTTED	
NOTE BOOK	
AREAS CHECKED	
NO.	

FILE NAME =	USER NAME = corcoranm	DESIGNED -	REVISED -	F.A.I. RTE.	SECTION	COUNTY	TOTAL SHEETS	SHEET NO.
pe:\11.004EB\INTEG\Illinois.gov\WIDOT\Documents\1100T Offices\District 3\Projects\0366A26\CAD\Drawings\0366A26-shr-xsect North		DRAWN	REVISED	57	(10,27-38A,27-1)RS-2	FORD	233	165
Default	PLOT SCALE = 20,0000' / in.	CHECKED -	REVISED -	CONTRACT NO. 66A26				
	PLOT DATE = 8/3/2016	DATE -	REVISED -	[ILLINOIS] FED. AID PROJECT				
STATE OF ILLINOIS DEPARTMENT OF TRANSPORTATION				CROSS SECTIONS - NORTH SECTION				
				SCALE:	SHEET	OF	SHEETS	STA. 226+00.00 TO STA. 228+00.00

NB

SB



DATE	
BY	
FINAL SURVEY	
PLOTTED	
DATE	
NOTE BOOK	
NO.	
AREAS CHECKED	

DATE	
BY	
SURVEYED	
PLOTTED	
DATE	
NOTE BOOK	
NO.	
AREAS CHECKED	

FILE NAME =	USER NAME = aercoranlm	DESIGNED -	REVISED -
p:\11094EBI0INTEG.illinois.gov\PWIDOT\Documents\DOT Offices\District 3\Projects\0366A26\CDRAWING\0366A26-shs-kasht North		ORAWING	REVISER -
Default	PLOT SCALE = 20,0000' / in.	CHECKED -	REVISED -
	PLOT DATE = 8/3/2016	DATE -	REVISED -

**STATE OF ILLINOIS
DEPARTMENT OF TRANSPORTATION**

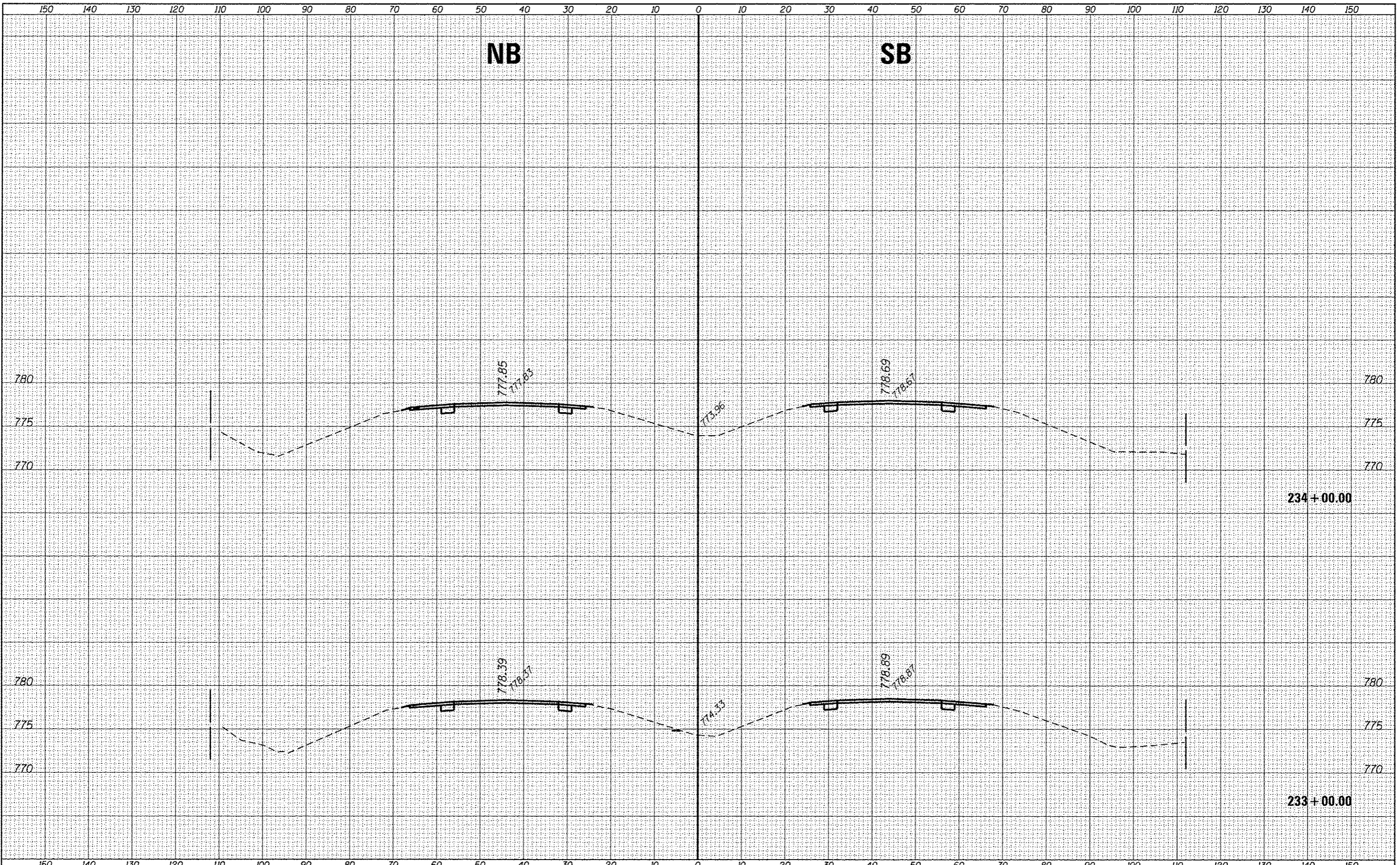
CROSS SECTIONS - NORTH SECTION

SCALE: SHEET OF SHEETS STA. 229+00.00 TO STA. 230+00.00

F.A.I. RTE.	SECTION	COUNTY	TOTAL SHEETS	SHEET NO.
57	(10.27-38A.27-1)RS-2	FORD	233	166
			CONTRACT NO. 66A26	
ILLINOIS FED. AID PROJECT				

NB

SB



DATE	
BY	
FINAL SURVEY	
SURVEY	
NOTE BOOK	
NO.	
AREAS CHECKED	

DATE	
BY	
ORIGINAL SURVEY	
SURVEY	
NOTE BOOK	
NO.	
AREAS CHECKED	

FILE NAME =	USER NAME = corcoranlm	DESIGNED -	REVISED -	F.A.I. RTE.	SECTION	COUNTY	TOTAL SHEETS	SHEET NO.
p:\11084EB10\INTEG.illinois.gov\FWIDOT\Documents\DOT Offices\District 3\Projects\0366A26\CD\DRAWINGS\0366A26-shr-ssht North		DRAMM		57	(10.27-38A,27-URS-2	FORD	233	168
Default	PLOT SCALE = 28.0000' / in.	CHECKED -	REVISED -	CONTRACT NO. 66A26				
	PLOT DATE = 8/3/2016	DATE -	REVISED -	ILLINOIS FED. AID PROJECT				
STATE OF ILLINOIS DEPARTMENT OF TRANSPORTATION				CROSS SECTIONS - NORTH SECTION				
				SCALE:	SHEET	OF	SHEETS	STA. 233+00.00 TO STA. 234+00.00

NB

SB

777.85
777.83

774.45

778.10
778.08

242+00.00

777.58
777.56

773.94

777.91
777.89

241+00.00

STATE OF ILLINOIS
DEPARTMENT OF TRANSPORTATION

CROSS SECTIONS - NORTH SECTION

F.A.I. RTE.	SECTION	COUNTY	TOTAL SHEETS	SHEET NO.
57	(10,27-38A,27-1)RS-2	FORD	233	172
CONTRACT NO. 66A26			[ILLINOIS] FED. AID PROJECT	

SCALE: SHEET OF SHEETS STA. 241+00.00 TO STA. 242+00.00

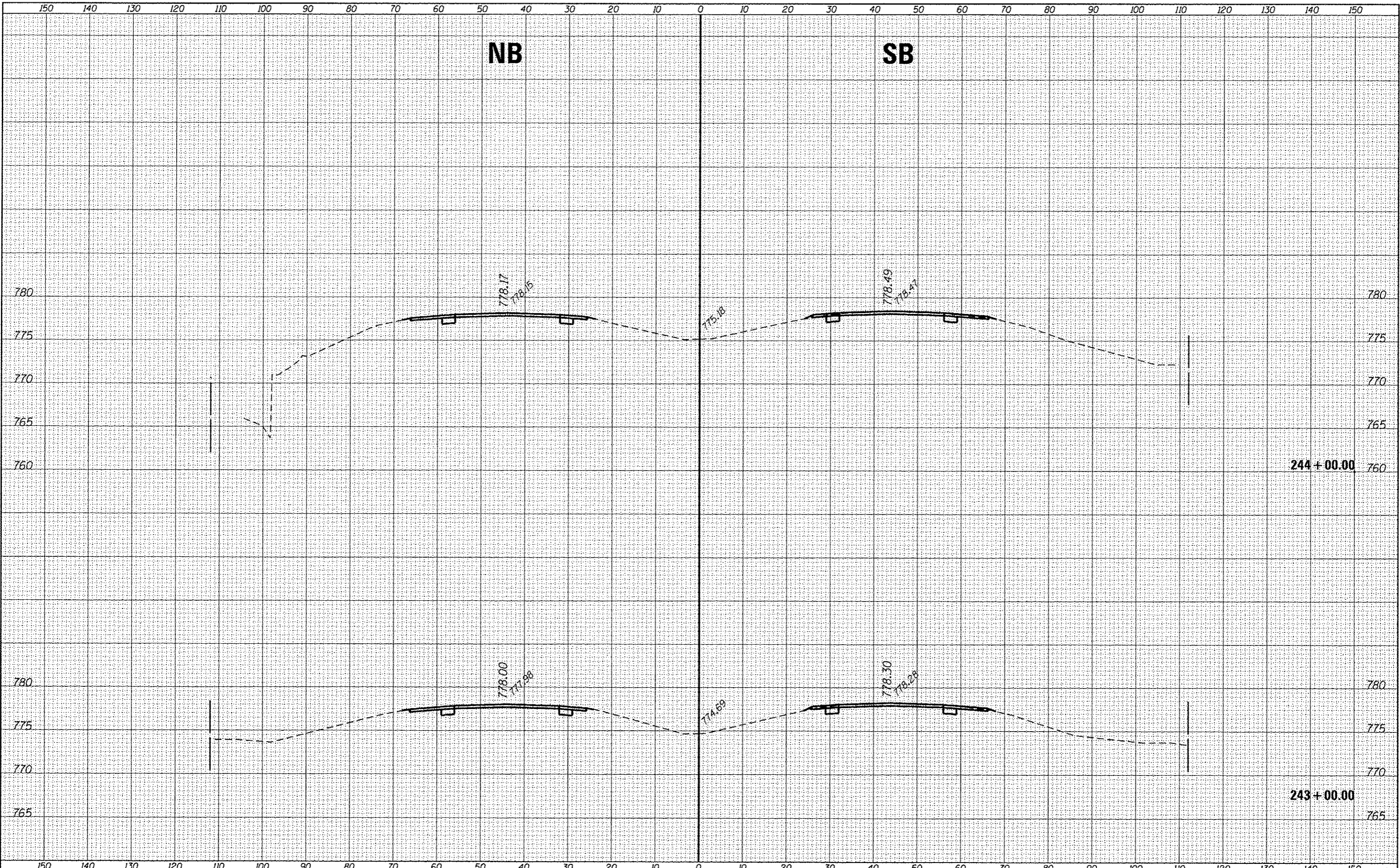
DATE
BY
SUPERVISOR
DRAWN BY
CHECKED BY
DATE
NO.

DATE
BY
SUPERVISOR
DRAWN BY
CHECKED BY
DATE
NO.

FILE NAME =	USER NAME = corcoranm	DESIGNED -	REVISED -
p:\11884E8ID\INTEG.illinois.gov\PI001\Documents\DOT Offices\District 3\Projects\0366A26\CORCORAN\0366A26-shr-ssht North		DRAWN BY	REVISED -
Default		CHECKED -	REVISED -
		DATE -	REVISED -

NB

SB



244 + 00.00

243 + 00.00

DATE	
BY	
FINISHED SURVEY	
PLOTTED	
NOTE BOOK	
AREAS CHECKED	
NO.	

DATE	
BY	
ORIGINAL SURVEY	
PLOTTED	
NOTE BOOK	
AREAS CHECKED	
NO.	

FILE NAME =	USER NAME = corcoranm	DESIGNED -	REVISED -
p:\11084EBID\INTEG.illinois.gov\WIDOT\Documents\DOT Offices\District 3\Projects\0366A26\CDRAWING\0366A26-shr-ssht North		CHECKED -	REVISED -
		DATE -	REVISED -

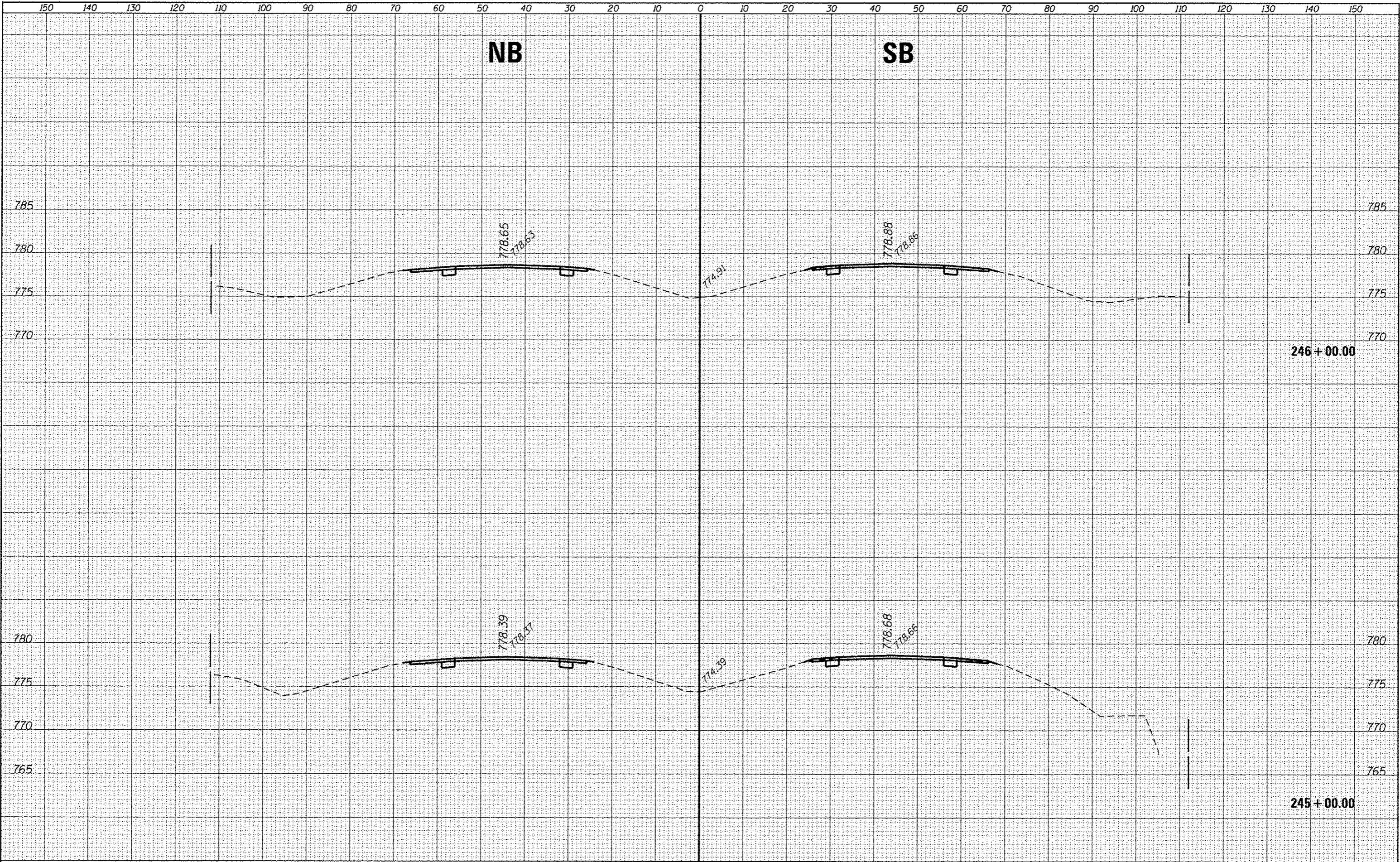
STATE OF ILLINOIS
DEPARTMENT OF TRANSPORTATION

CROSS SECTIONS - NORTH SECTION
SCALE: SHEET OF SHEETS STA. 243+00.00 TO STA. 244+00.00

F.A.I. RTE.	SECTION	COUNTY	TOTAL SHEETS	SHEET NO.
57	(10,27-38A,27-1)R5-2	FORD	233	173
			CONTRACT NO. 66A26	
ILLINOIS FED. AID PROJECT				

NB

SB



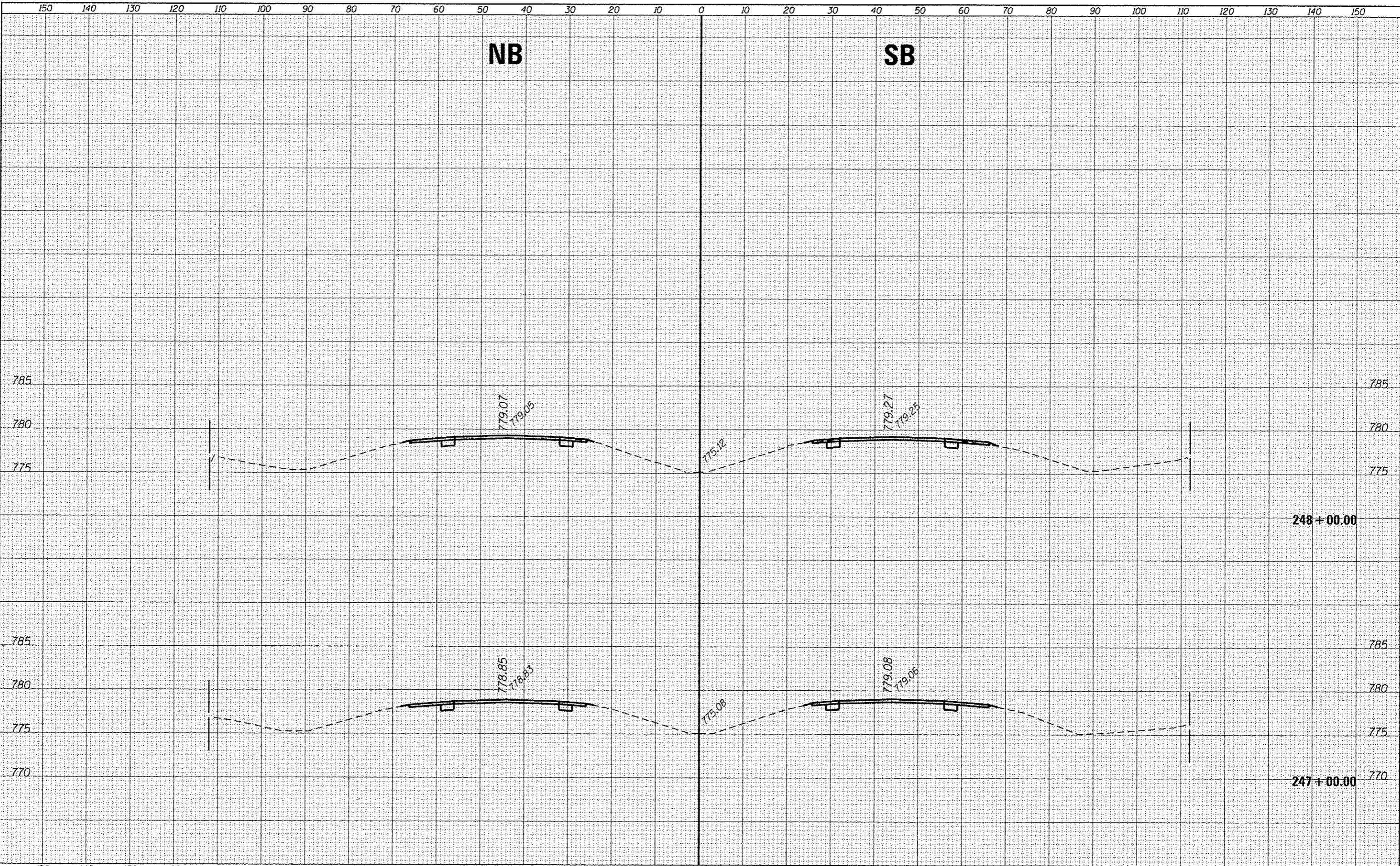
DATE	
BY	
SURVEYED	
PLOTTED	
TABLET	
NOTE BOOK	
AREAS CHECKED	
NO.	

DATE	
BY	
SURVEYED	
PLOTTED	
TABLET	
NOTE BOOK	
AREAS CHECKED	
NO.	

FILE NAME =	USER NAME = corcoran	DESIGNED -	REVISED -	STATE OF ILLINOIS DEPARTMENT OF TRANSPORTATION	CROSS SECTIONS - NORTH SECTION			F.A.I. RTE.	SECTION	COUNTY	TOTAL SHEETS	SHEET NO.
Default	DOT Offices\District 3\Projects\0366A26\CORCORAN\Drawings\0366A26-shr-ssht North	CHECKED -	REVISED -					57	(10,27-38A,27-1RS-2	FORD	233	174
		DATE -	REVISED -					CONTRACT NO. 66A26			ILLINOIS FED. AID PROJECT	
								SCALE:	SHEET	OF	SHEETS	STA. 245+00.00

NB

SB



248 + 00.00

247 + 00.00

DATE	
BY	
SUPERVISOR	
PLOTTED	
TEMPLATE	
NOTE BOOK	
AREAS CHECKED	

DATE	
BY	
SUPERVISOR	
PLOTTED	
TEMPLATE	
NOTE BOOK	
AREAS CHECKED	

FILE NAME =	USER NAME = coreconim	DESIGNED -	REVISED -
p:\11084E810\INTEG\Illinois.gov\PWIDOT\Documents\IDOT Offices\District 3\Projects\0366A26\Drawings\0366A26-shr-wsht North		DRAWN	REVISED
Default	PLOT SCALE = 20.0000' / in.	CHECKED -	REVISED -
	PLOT DATE = 8/3/2016	DATE -	REVISED -

STATE OF ILLINOIS
DEPARTMENT OF TRANSPORTATION

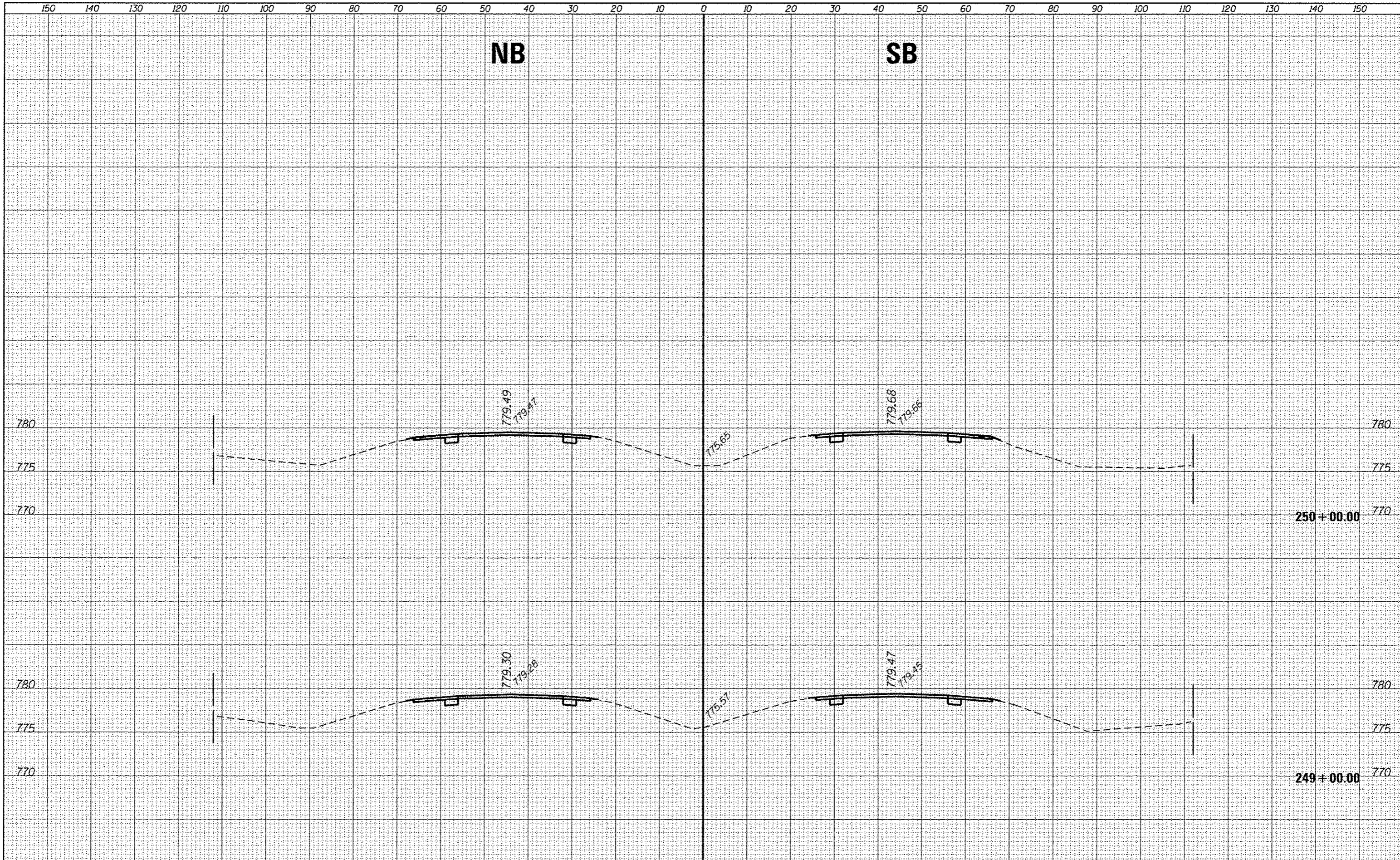
CROSS SECTIONS - NORTH SECTION

SCALE: SHEET OF SHEETS STA. 247+00.00 TO STA. 248+00.00

F.A.I. RTE.	SECTION	COUNTY	TOTAL SHEETS	SHEET NO.
57	110,21-38A,21-LRS-2	FORD	233	175
CONTRACT NO. 66A26			ILLINOIS FED. AID PROJECT	

DATE	
BY	
REVISIONS	
NO.	
DATE	
BY	
REVISIONS	
NO.	
DATE	
BY	
REVISIONS	
NO.	

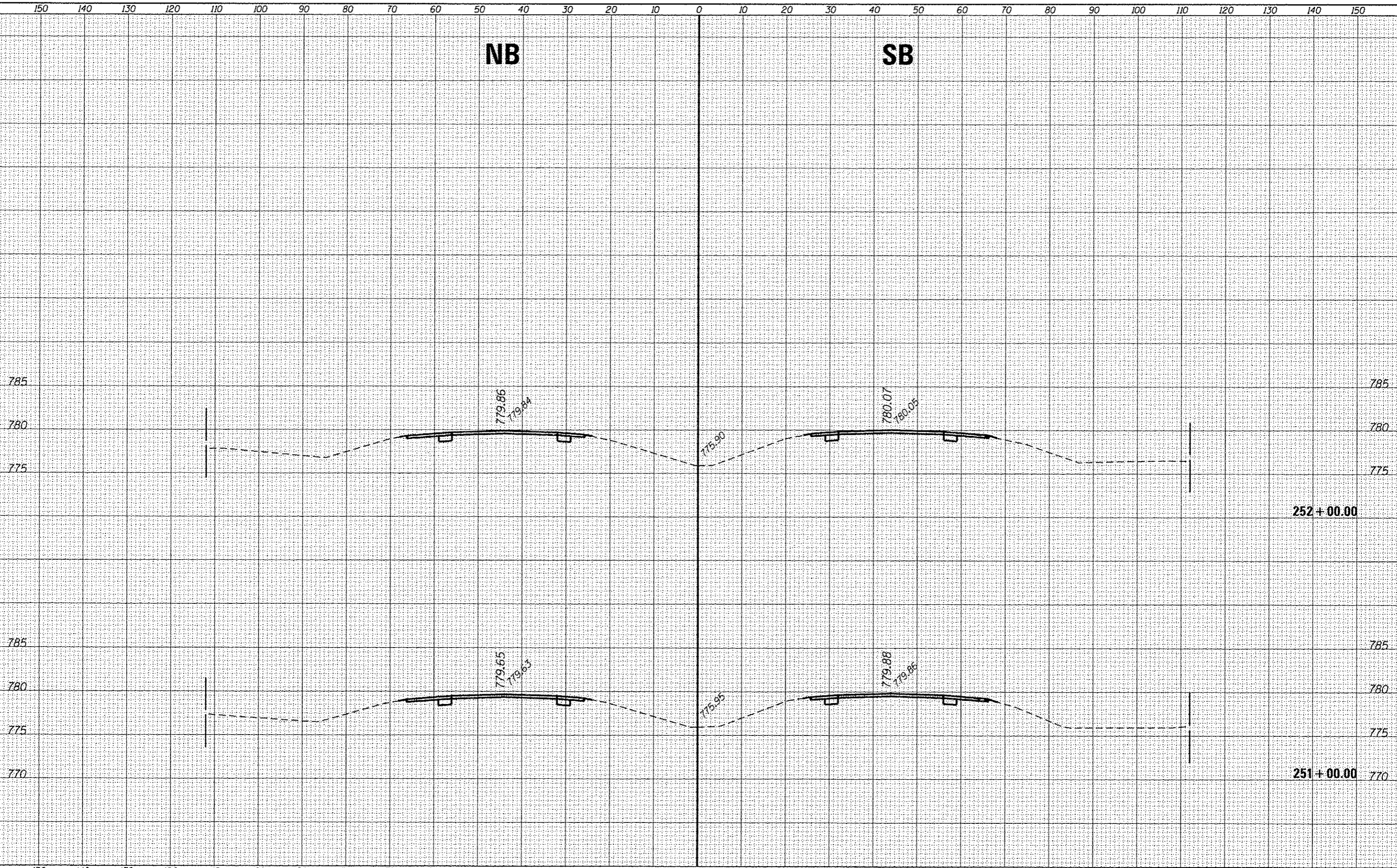
DATE	
BY	
REVISIONS	
NO.	
DATE	
BY	
REVISIONS	
NO.	
DATE	
BY	
REVISIONS	
NO.	



FILE NAME =	USER NAME = cccaronlm	DESIGNED -	REVISED -	STATE OF ILLINOIS DEPARTMENT OF TRANSPORTATION	CROSS SECTIONS - NORTH SECTION				F.A.J. RTE.	SECTION	COUNTY	TOTAL SHEETS	SHEET NO.
p:\11.084E\BID\INTEG.illinois.gov\PI\DOT\Documents\DOT Offices\District 3\Projects\0366426\CA\DRAWN\Drawings\0366426-sht-north		DRAWN	REVISED		57	(10,27-38A,27-URS-2)	FORD	233	176				
Default	PLOT SCALE = 20.0000' / in.	CHECKED -	REVISED -		SCALE: SHEET OF SHEETS STA. 249+00.00 TO STA. 250+00.00				CONTRACT NO. 66A26				
	PLOT DATE = 8/3/2016	DATE -	REVISED -						ILLINOIS FED. AID PROJECT				

NB

SB



FINAL SURVEY	DATE
SURVEYED	
PLOTTED	
NOTE BOOK	
AREAS CHECKED	
NO.	

ORIGINAL SURVEY	DATE
SURVEYED	
PLOTTED	
NOTE BOOK	
AREAS CHECKED	
NO.	

FILE NAME =	USER NAME = ccorcoran	DESIGNED -	REVISED -
p:\11024EBI\INTEG\11024EBI\Documents\11024EBI\0366A26\0366A26-shht-north	DDOT Offices\District 3\Projects\0366A26\0366A26-shht-north	DRAWN -	REVISED -
		CHECKED -	REVISED -
		DATE -	REVISED -

**STATE OF ILLINOIS
DEPARTMENT OF TRANSPORTATION**

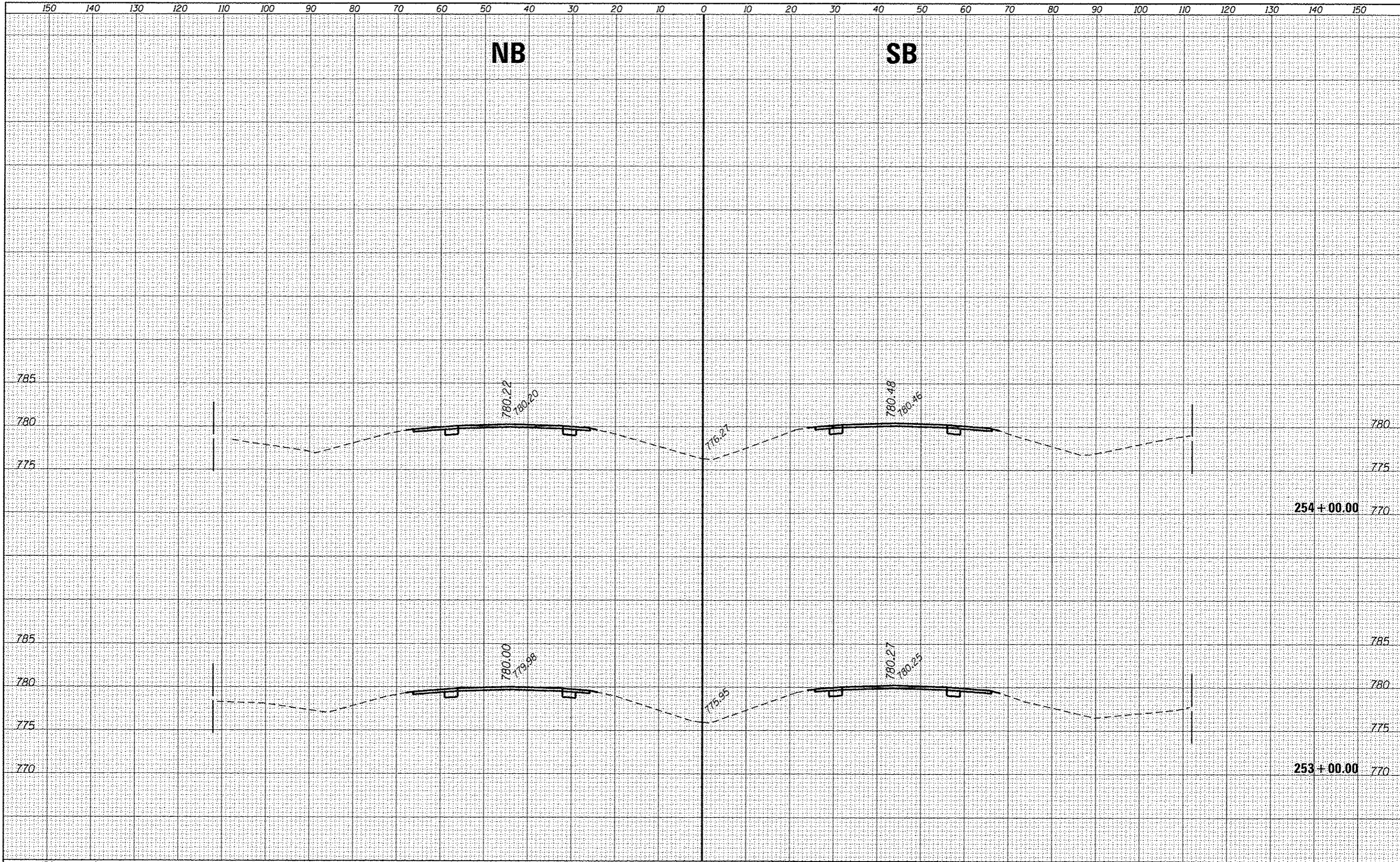
CROSS SECTIONS - NORTH SECTION

SCALE: SHEET OF SHEETS STA. 251+00.00 TO STA. 252+00.00

F.A.I. RTE.	SECTION	COUNTY	TOTAL SHEETS	SHEET NO.
57	(10,27-38A,27-1)RS-2	FORD	233	177
CONTRACT NO. 66A26			ILLINOIS FED. AID PROJECT	

DATE	
BY	
SURVEYED	
PLANNED	
TEMPLATE	
AREAS CHECKED	
NO.	

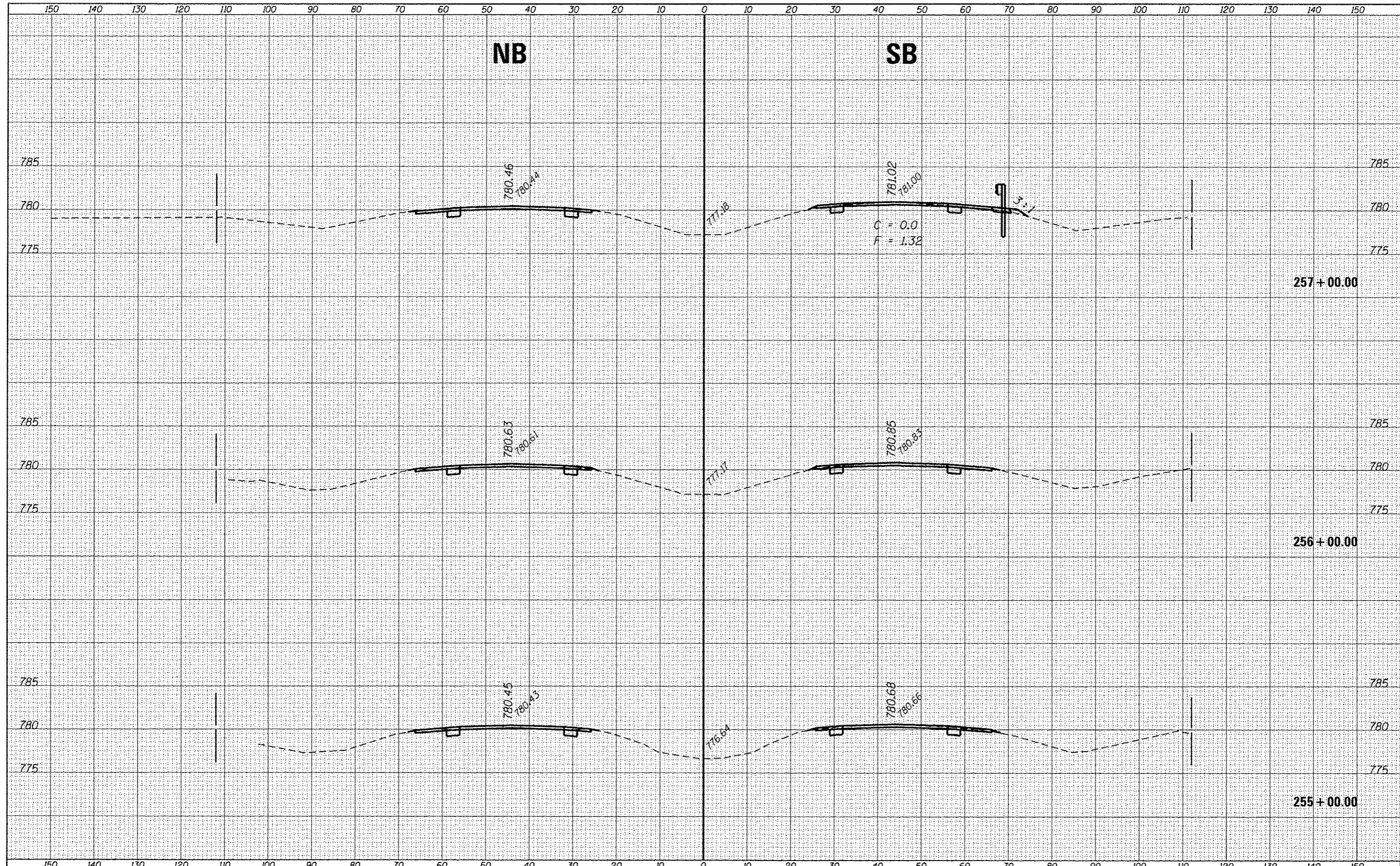
DATE	
BY	
SURVEYED	
PLANNED	
TEMPLATE	
AREAS CHECKED	
NO.	



FILE NAME =	USER NAME =	DESIGNED -	REVISED -	STATE OF ILLINOIS DEPARTMENT OF TRANSPORTATION	CROSS SECTIONS - NORTH SECTION			F.A.I. RTE.	SECTION	COUNTY	TOTAL SHEETS	SHEET NO.
p:\11094E010INTEG\Illinois.gov\11001\Documents\11001 Offices\District 3\Projects\0366426\CR\DRAWN\Drawings\0366426-ast-xast North		DRAWN	REVISED					57	(10.27-38A,27-1)RS-2	FORD	233	178
Default		CHECKED -	REVISED -		SCALE: SHEET OF SHEETS STA. 253+00.00 TO STA. 254+00.00			CONTRACT NO. 66A26				
		DATE -	REVISED -					ILLINOIS FED. AID PROJECT				

DATE	
BY	
SUPERVISOR	
PLOTTED	
TEMP. A/C	
AREAS	
CHECKED	
NO.	

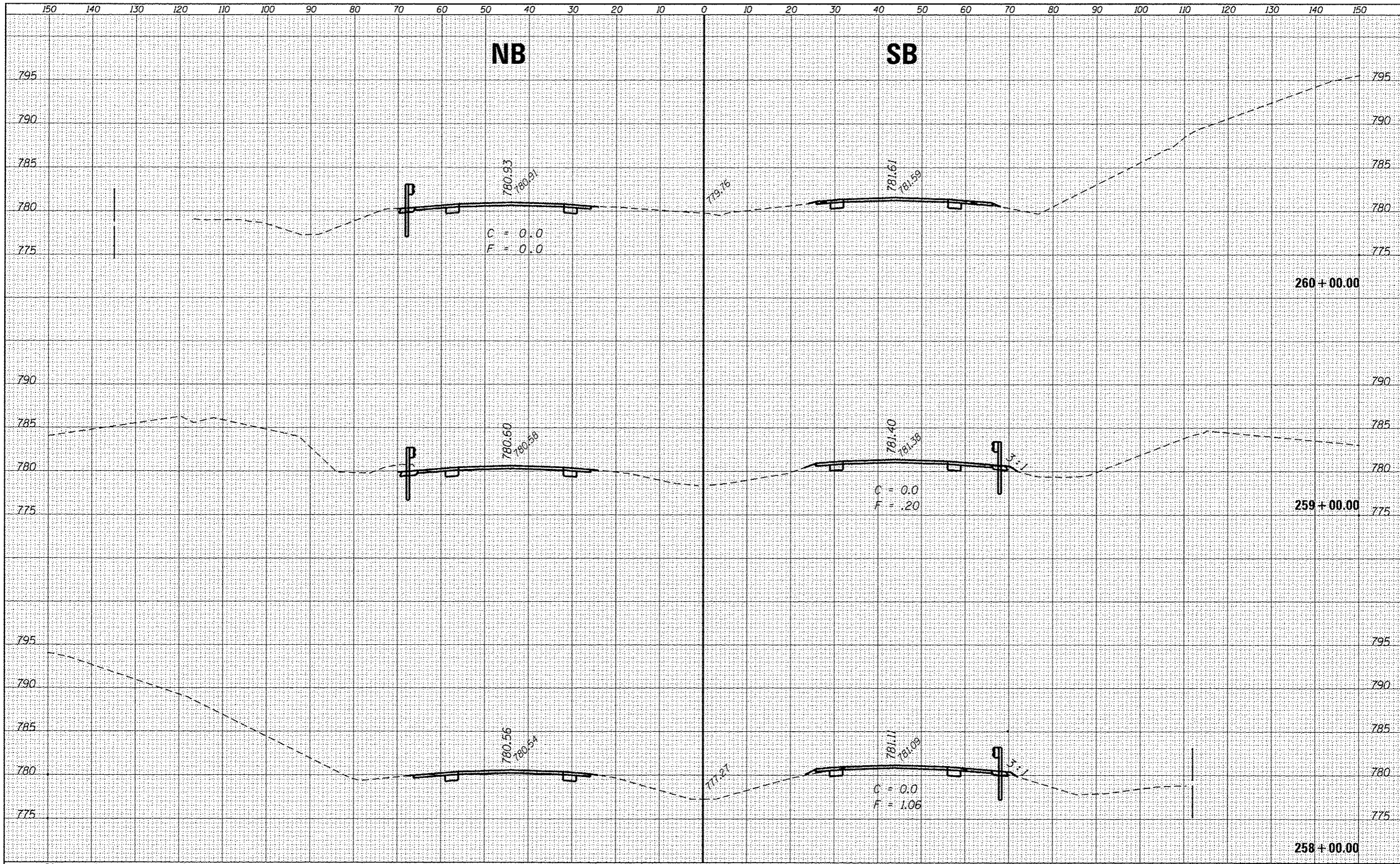
DATE	
BY	
SUPERVISOR	
PLOTTED	
TEMP. A/C	
AREAS	
CHECKED	
NO.	



FILE NAME =	USER NAME = ccorcoran	DESIGNED -	REVISED -	STATE OF ILLINOIS DEPARTMENT OF TRANSPORTATION	CROSS SECTIONS - NORTH SECTION	F.A.J. RTE.	SECTION	COUNTY	TOTAL SHEETS	SHEET NO.	
p:\1108468\INTEG\Illinois.gov\DOT\Documents\DOT Offices\District 3\Projects\036626\CD\DRAWN\036626-sh1-waht North	DRAWN	CHECKED	REVISED			57	110,27-38A,27-11RS-2	FORD	233	179	
Default	PLOT SCALE = 20.0000' / in.	DATE	REVISED			CONTRACT NO. 66A26		ILLINOIS FED. AID PROJECT			
	PLOT DATE = 8/3/2016					SCALE:	SHEET	OF	SHEETS	STA. 255+00.00	TO STA. 257+00.00

DATE	
BY	
REVISIONS	
NO.	
DATE	
BY	
REVISIONS	
NO.	
DATE	
BY	
REVISIONS	
NO.	

DATE	
BY	
REVISIONS	
NO.	
DATE	
BY	
REVISIONS	
NO.	
DATE	
BY	
REVISIONS	
NO.	



FILE NAME =	USER NAME = carcoranm	DESIGNED -	REVISED -
p:\11\084EBID\INTEG.illinois.gov\WIDOT\Documents\1001\Office\District 3\Projects\0366A26\0366A26.dwg		DRAWN	REVISED
		CHECKED -	REVISED -
		DATE -	REVISED -

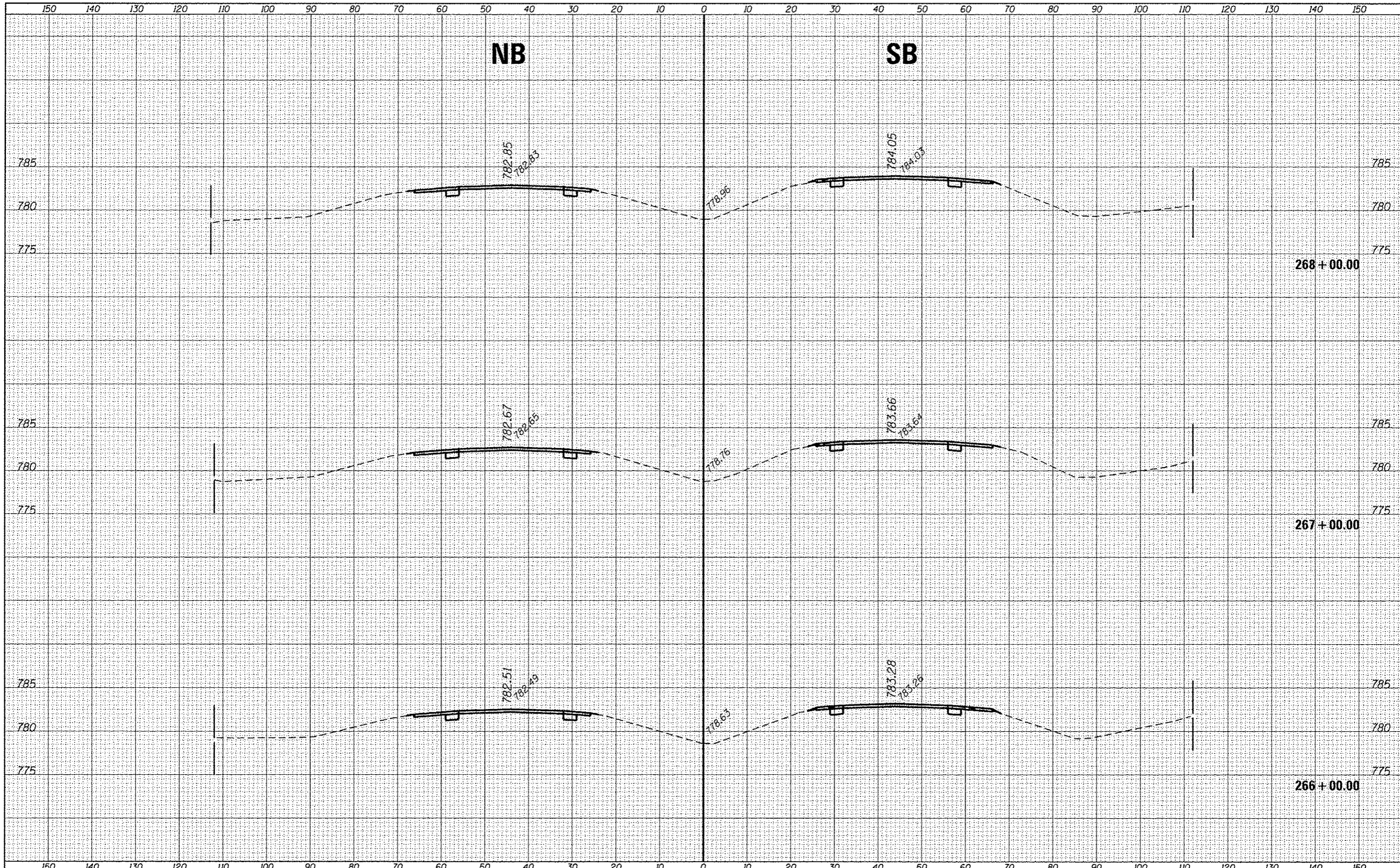
**STATE OF ILLINOIS
DEPARTMENT OF TRANSPORTATION**

CROSS SECTIONS - NORTH SECTION			
SCALE:	SHEET	OF	SHEETS
			STA. 258+00.00 TO STA. 260+00.00

F.A.I. RTE.	SECTION	COUNTY	TOTAL SHEETS	SHEET NO.
57	(10,27-38A,27-11R5-2	FORD	233	180
CONTRACT NO. 66A26			ILLINOIS FED. AID PROJECT	

DATE	
BY	
SURVEYED	
PLANNED	
TEMP. DATE	
AREAS	
CHECKED	
NO.	

DATE	
BY	
SURVEYED	
PLANNED	
TEMP. DATE	
AREAS	
CHECKED	
NO.	



FILE NAME =	USER NAME = qrcorenm	DESIGNED -	REVISED -	F.A.I. RTE.	SECTION	COUNTY	TOTAL SHEETS	SHEET NO.
\\il084EBID\INTEG.illinois.gov\PK\DOT\Documents\DOT Offices\District 3\Projects\0366A26\CAD\Drawings\0366A26-shs-xasht North		DRAWN	REVISED	57	(10,27-38A,27-1RS-2	FORD	233	183
Default	PLLOT SCALE = 20.0000' / in.	CHECKED -	REVISED -	CONTRACT NO. 66A26				
	PLLOT DATE = 8/3/2016	DATE -	REVISED -	[ILLINOIS] FED. AID PROJECT				

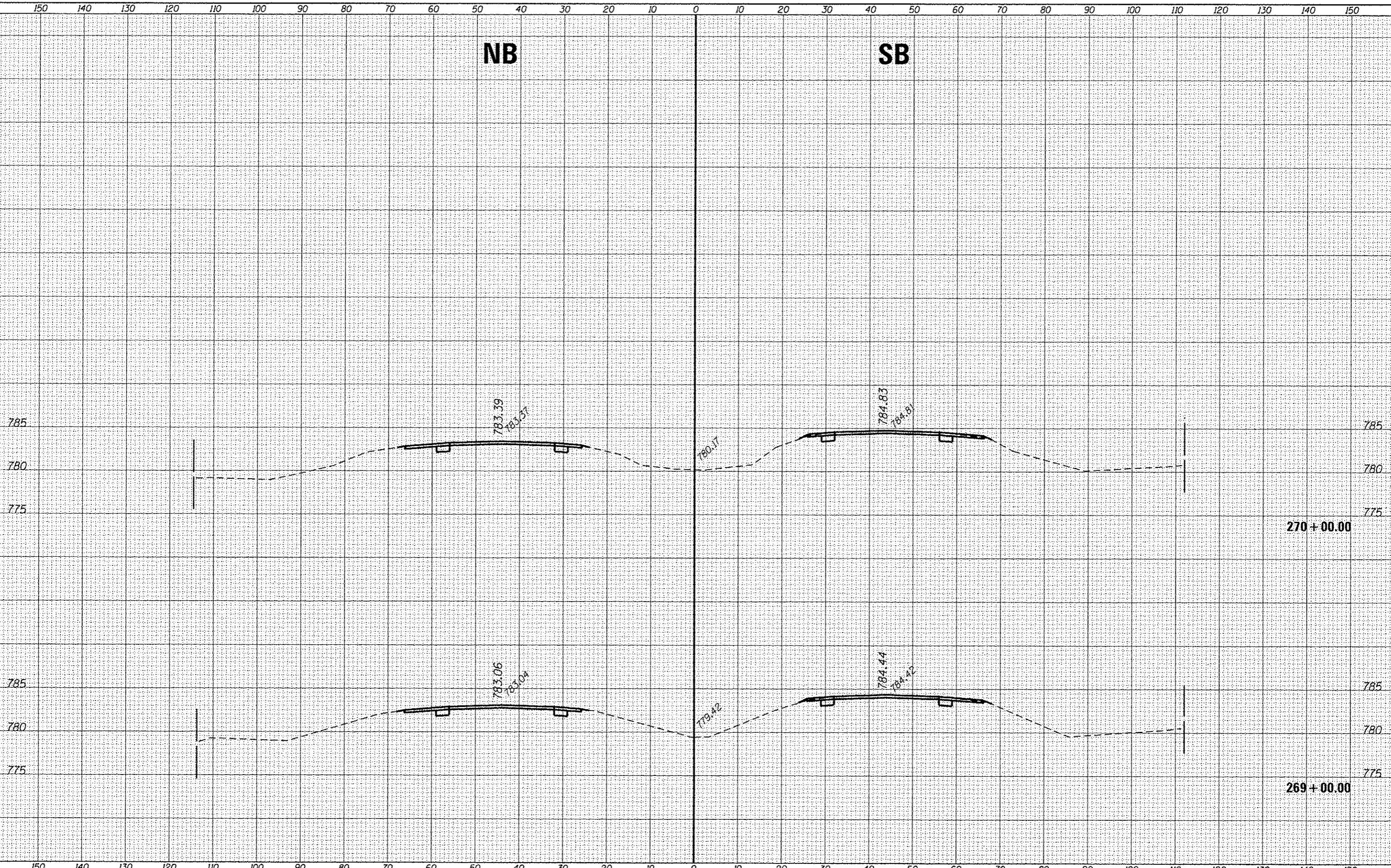
STATE OF ILLINOIS
DEPARTMENT OF TRANSPORTATION

CROSS SECTIONS - NORTH SECTION

SCALE: SHEET OF SHEETS STA. 266+00.00 TO STA. 268+00.00

NB

SB



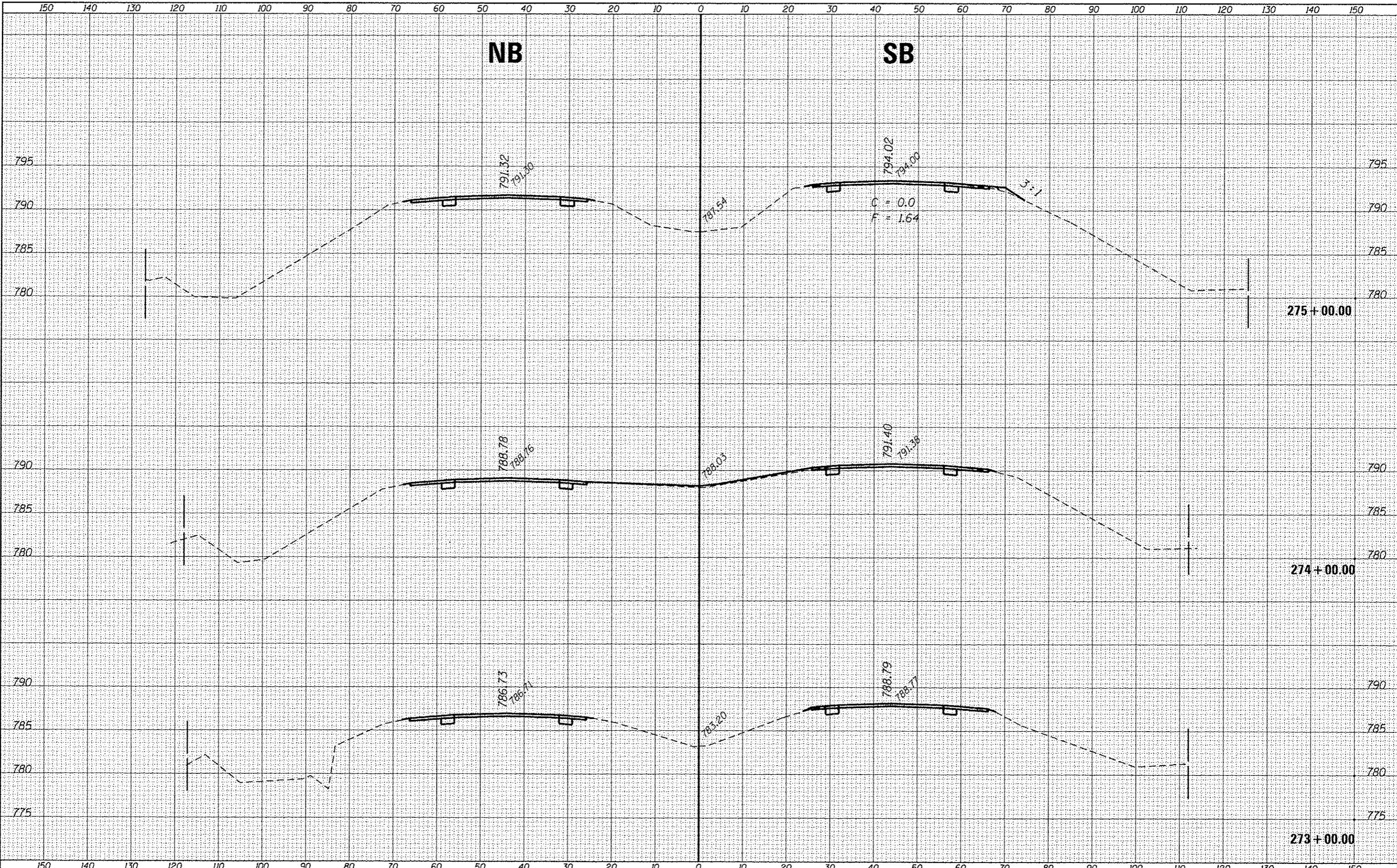
DATE	
BY	
SURVEYED	
PLOTTED	
IN SCALE	
AREAS	
AREAS CHECKED	
NO.	

DATE	
BY	
SURVEYED	
PLOTTED	
IN SCALE	
AREAS	
AREAS CHECKED	
NO.	

FILE NAME =	USER NAME = carcoranm	DESIGNED -	REVISED -	F.A.I. R.T.E.	SECTION	COUNTY	TOTAL SHEETS	SHEET NO.	
p:\il04E810\INTEG.illinois.gov\PI\DOT\Documents\DOT Offices\District 3\Projects\0366A26\CD\DRAW\Drawings\0366A26-shr-xssht North		DRAWN	REVISED	57	(10,27-39A,27-11RS-2	FORD	233	184	
Default	PLOT SCALE = 28.0000' / in.	CHECKED -	REVISED -	CONTRACT NO. 66A26					
	PLOT DATE = 8/3/2016	DATE -	REVISED -	ILLINOIS FED. AID PROJECT					
STATE OF ILLINOIS DEPARTMENT OF TRANSPORTATION				CROSS SECTIONS - NORTH SECTION				SCALE: SHEET OF SHEETS STA. 269+00.00 TO STA. 270+00.00	

DATE	
BY	
DESIGNED	
REVISIONS	
PLOTTED	
TEMPLATE	
NOTE BOOK	
AREAS CHECKED	
NO.	

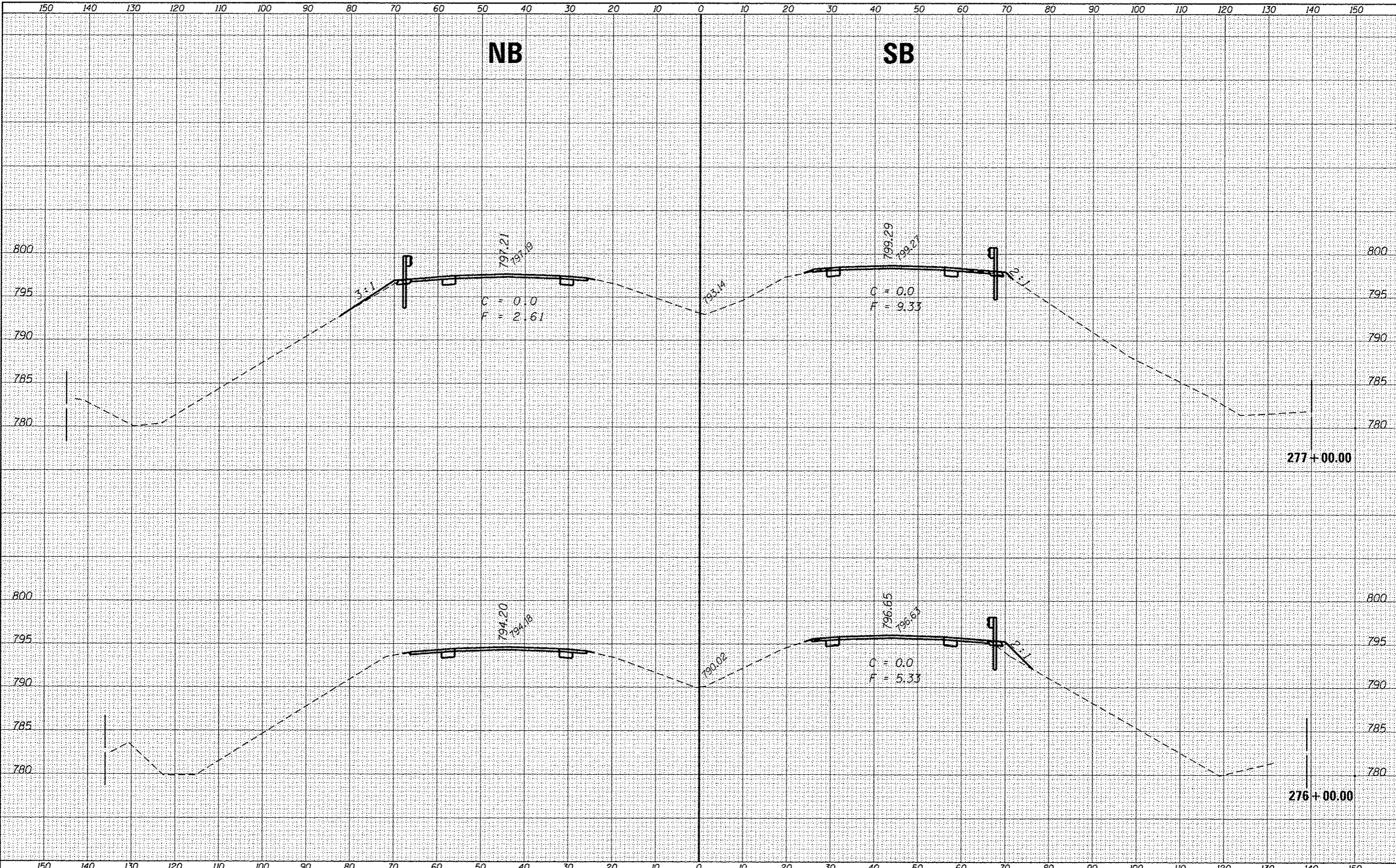
DATE	
BY	
DESIGNED	
REVISIONS	
PLOTTED	
TEMPLATE	
NOTE BOOK	
AREAS CHECKED	
NO.	



FILE NAME =	USER NAME = corcoren	DESIGNED -	REVISED -	STATE OF ILLINOIS DEPARTMENT OF TRANSPORTATION	CROSS SECTIONS - NORTH SECTION				F.A.I. RTE.	SECTION	COUNTY	TOTAL SHEETS	SHEET NO.
p:\11884EGIDINTEG\Illinois.gov\PI1001\Documents\1001 Offices\District 3\Projects\0366A26\CD\DRAWN\0366A26-shr-ssht North		CHECKED -	REVISED -		57	110,27-38A,27-13RS-2	FORD	233	186				
Default	PLLOT SCALE = 20.0000' / in.	DATE -	REVISED -		SCALE: SHEET OF SHEETS STA. 273+00.00 TO STA. 275+00.00				CONTRACT NO. 66A26				
	PLLOT DATE = 8/3/2016		REVISED -						ILLINOIS FED. AID PROJECT				

NB

SB



DATE	
BY	
FINAL SURVEY	
REVISION	
NOTE BOOK	
AREAS CHECKED	
NO.	

DATE	
BY	
SCHEMATIC SURVEY	
REVISION	
NOTE BOOK	
AREAS CHECKED	
NO.	

FILE NAME =	USER NAME = carcoranm	DESIGNED -	REVISED -
\\IL084EBID\INTEG.illinois.gov\PI001\Documents\1001 Offices\District 3\Projects\0366A26\CDRAW\0366A26-shi-xssht North		DRAWN -	REVISION -
		CHECKED -	REVISED -
		DATE - 8/3/2016	REVISED -

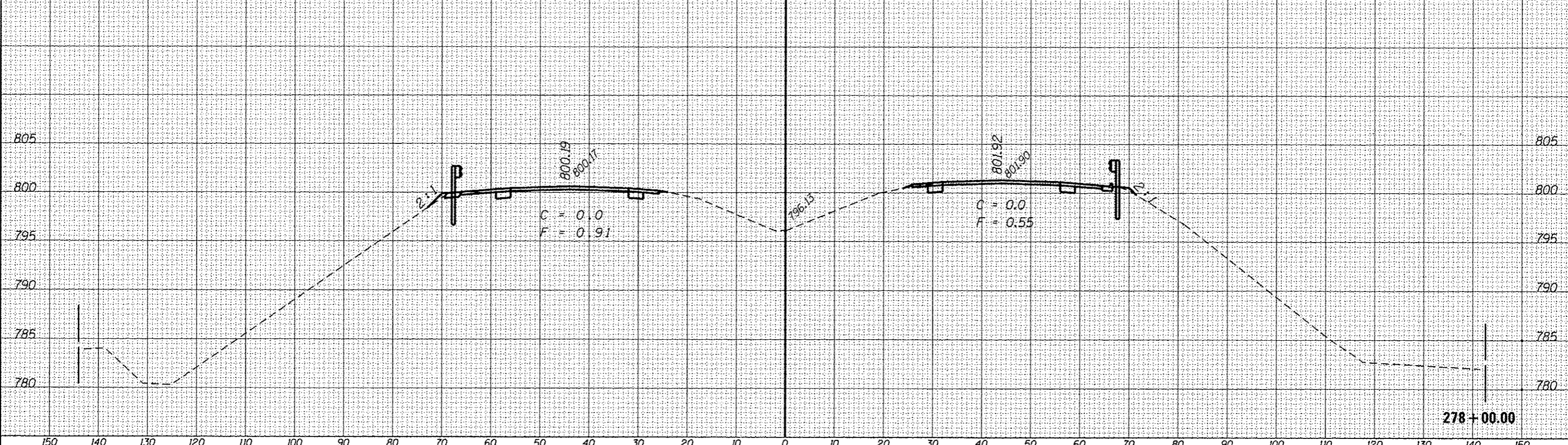
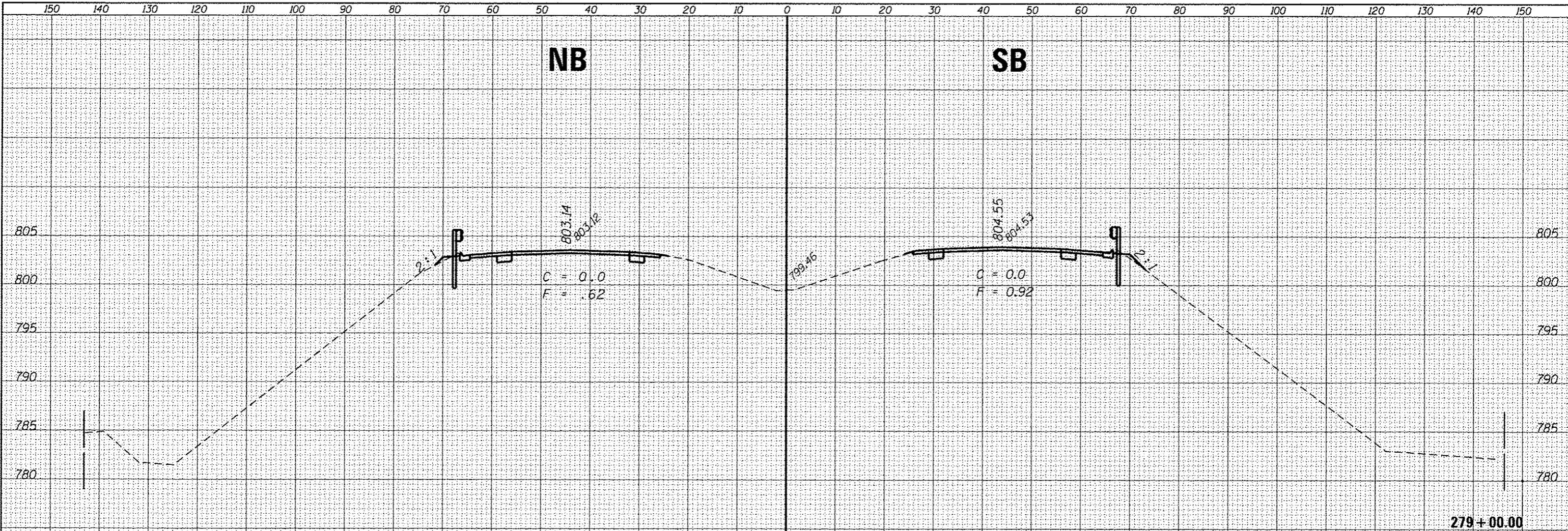
STATE OF ILLINOIS
DEPARTMENT OF TRANSPORTATION

CROSS SECTIONS - NORTH SECTION
SCALE: SHEET OF SHEETS STA. 276+00.00 TO STA. 277+00.00

F.A.I. RTE.	SECTION	COUNTY	TOTAL SHEETS	SHEET NO.
57	(10,27-38A,27-11RS-2	FORD	233	187
			CONTRACT NO. 66A26	
ILLINOIS FED. AID PROJECT				

NB

SB



BY	
DATE	
SURVEY	
PLotted	
TEMP. DATE	
NOTE BOOK	
AREAS CHECKED	
NO.	

BY	
DATE	
SURVEY	
PLotted	
TEMP. DATE	
NOTE BOOK	
AREAS CHECKED	
NO.	

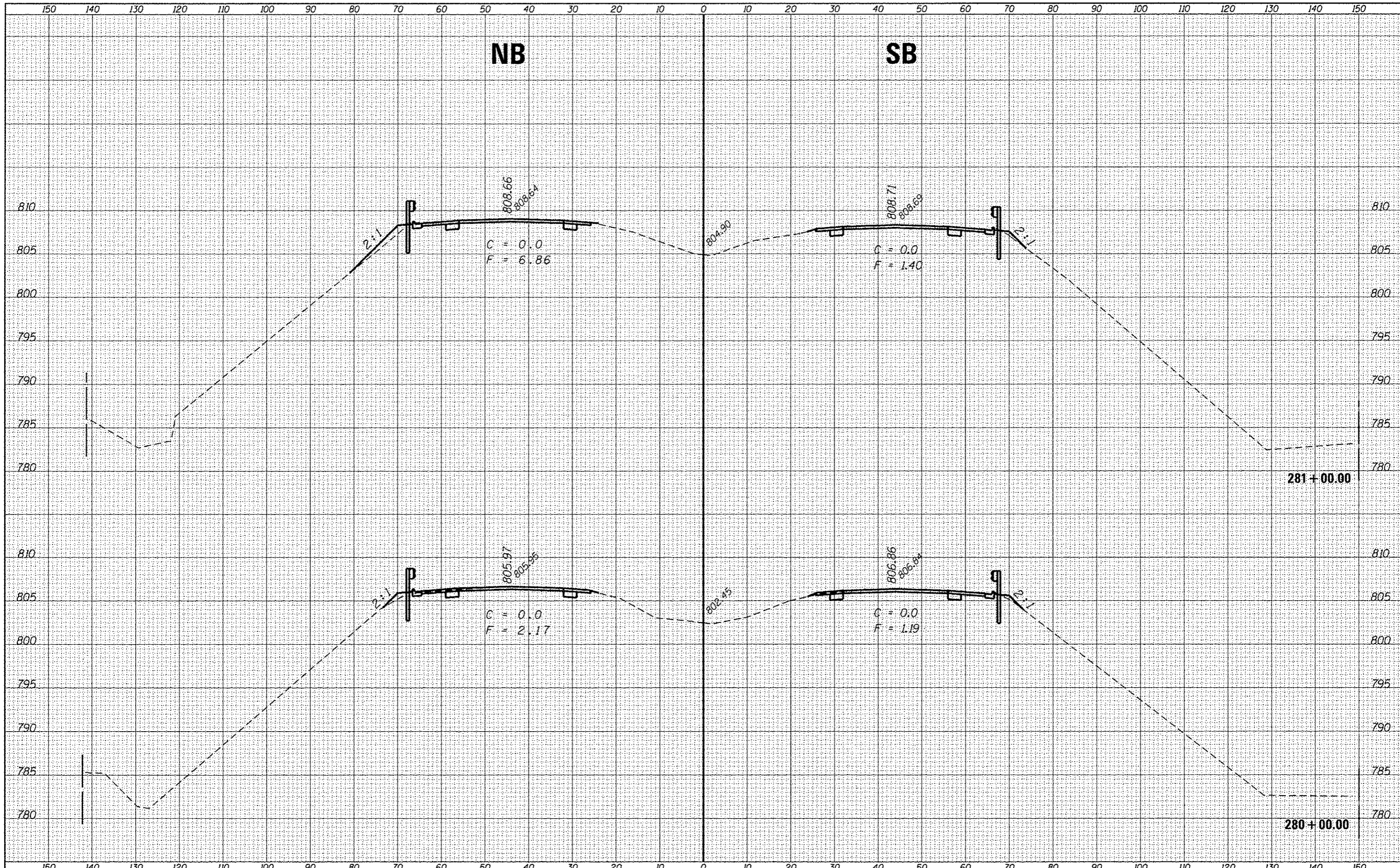
FILE NAME =	USER NAME = carcoranm	DESIGNED -	REVISED -	F.A.J. RTE.	SECTION	COUNTY	TOTAL SHEETS	SHEET NO.
Default	\\IL084EBID\INTEG.s\illinois.gov\W\DOT\Documents\DOT Offices\District 3\Projects\0366A26\CDRAWING\0366A26-shr-ssht North	CHECKED -	REVISED -	57	(10,27-38A,27-1)RS-2	FORD	233	188
	PLOT SCALE = 20.0000' / in.	DATE -	REVISED -	SCALE: SHEET OF SHEETS STA. 278+00.00 TO STA. 279+00.00		CONTRACT NO. 66A26		
	PLOT DATE = 8/3/2016		REVISED -			[ILLINOIS] FED. AID PROJECT		

STATE OF ILLINOIS
DEPARTMENT OF TRANSPORTATION

CROSS SECTIONS - NORTH SECTION

DATE	
BY	
FINAL SURVEY	
TEMPLATE	
NOTE BOOK	
AREAS CHECKED	
NO.	

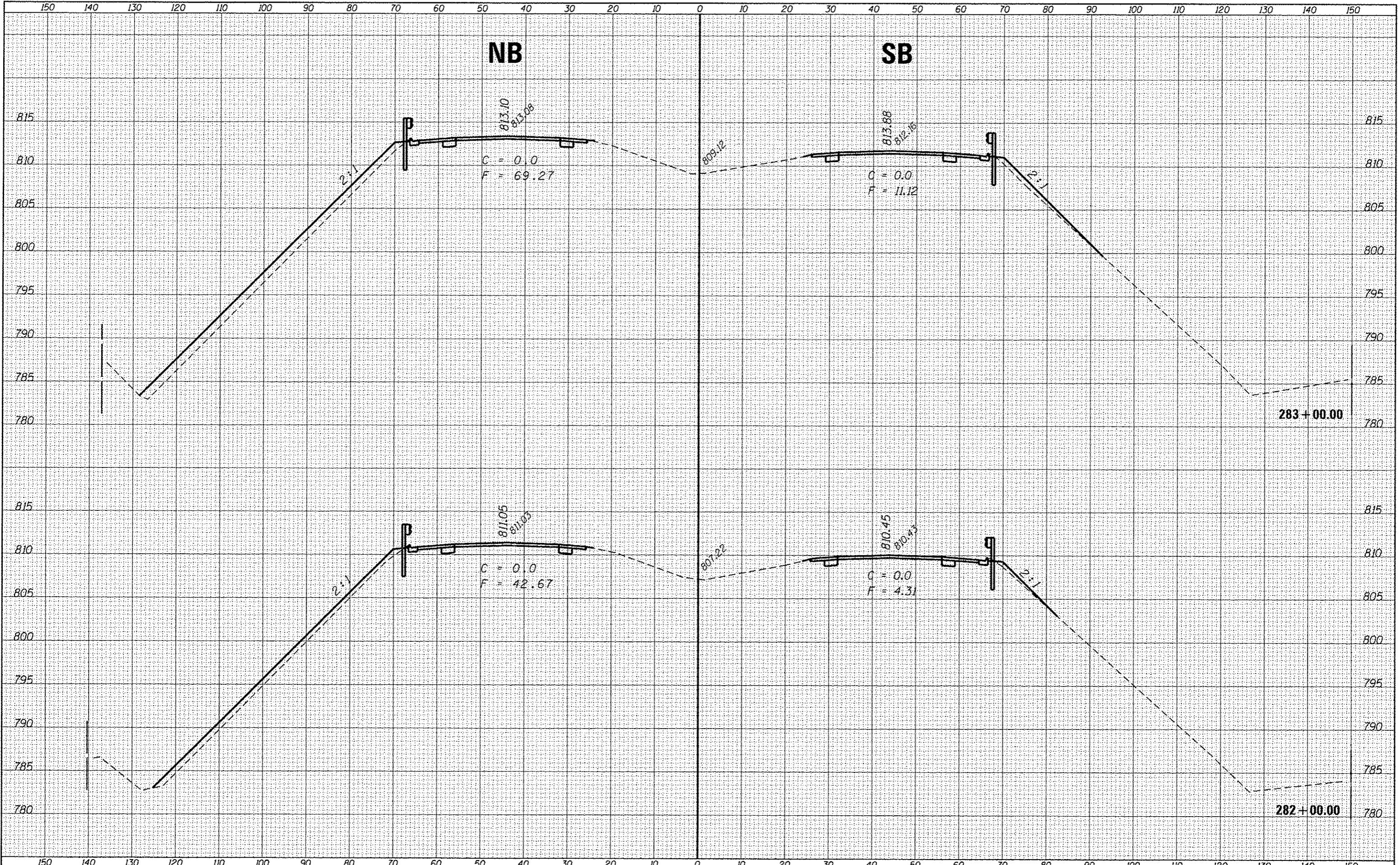
DATE	
BY	
ORIGINAL SURVEY	
TEMPLATE	
NOTE BOOK	
AREAS CHECKED	
NO.	



FILE NAME =	USER NAME = corcoranlm	DESIGNED -	REVISED -	F.A.I. RTE.	SECTION	COUNTY	TOTAL SHEETS	SHEET NO.
p:\1\084EBIGINTEG.illinois.gov\PIDOT\Documents\DOT Offices\District 3\Projects\0366A26\CAD\Drawings\0366A26-shs-ssht North		DRAWN	REVISOR	57	(10,27-3BA,27-URS-2	FORD	233	189
Default	PLOT SCALE = 28.0000' / in.	CHECKED -	REVISED -	SCALE:		SHEET OF SHEETS		STA. 280+00.00 TO STA. 281+00.00
	PLOT DATE = 8/3/2016	DATE -	REVISED -	ILLINOIS FED. AID PROJECT				
STATE OF ILLINOIS DEPARTMENT OF TRANSPORTATION				CROSS SECTIONS - NORTH SECTION				
				CONTRACT NO. 66A26				

DATE	
BY	
SURVEYED	
PLOTTED	
DATE	
NOTE BOOK	
AREAS CHECKED	
NO.	

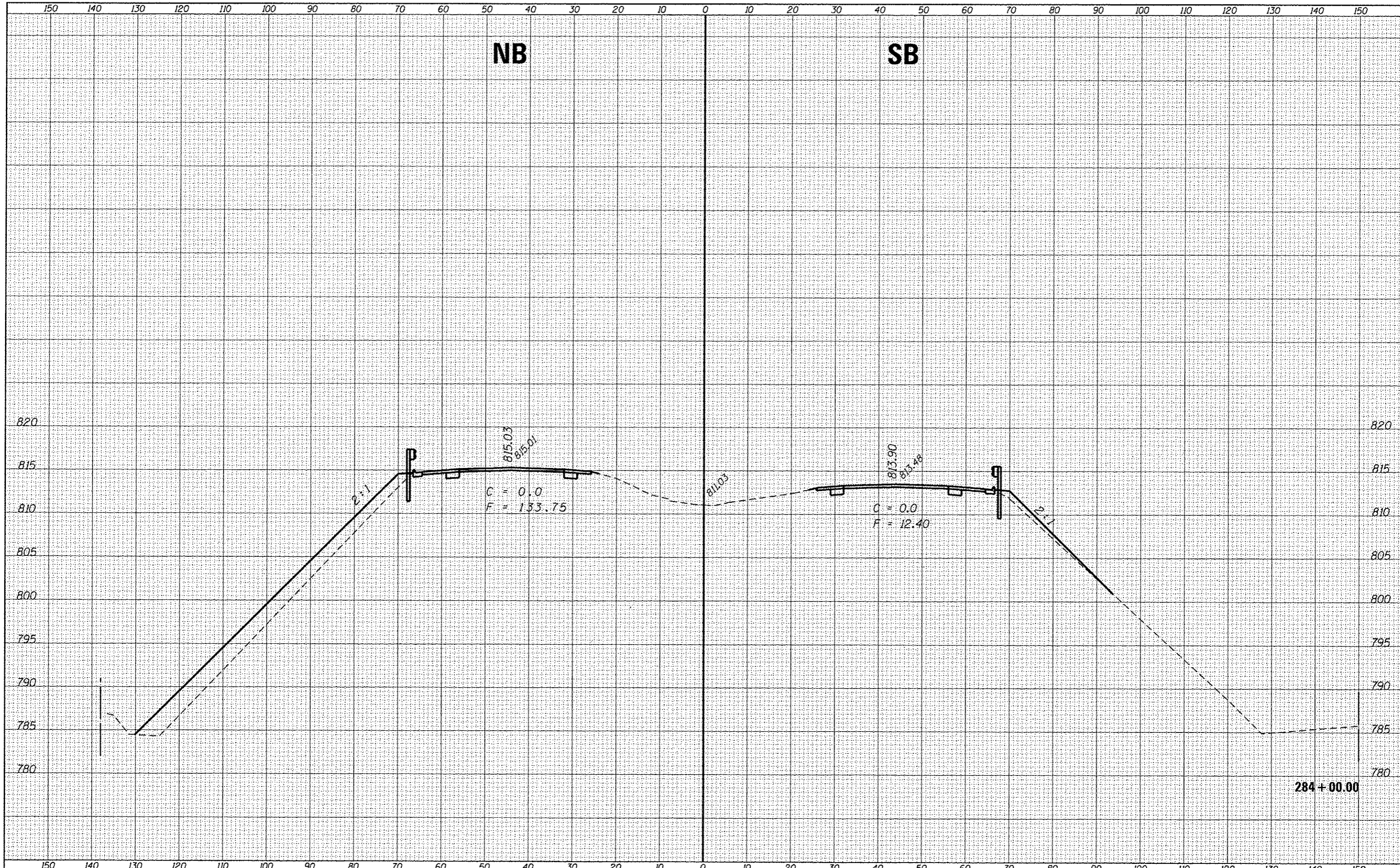
DATE	
BY	
SURVEYED	
PLOTTED	
DATE	
NOTE BOOK	
AREAS CHECKED	
NO.	



FILE NAME :	USER NAME : corcoranlm	DESIGNED -	REVISED -	STATE OF ILLINOIS DEPARTMENT OF TRANSPORTATION	CROSS SECTIONS - NORTH SECTION			F.A.I. RTE.	SECTION	COUNTY	TOTAL SHEETS	SHEET NO.
Default	1007 Offices\District 3\Projects\0366A26\CA	DRAWN	REVISED		57	(10,27-38A,27-1)RS-2	FORD	233	190			
	PLOT SCALE = 20,0000' / in.	CHECKED -	REVISED -		SCALE: SHEET OF SHEETS STA. 282+00.00 TO STA. 283+00.00			CONTRACT NO. 66A26				
	PLOT DATE = 8/3/2016	DATE -	REVISED -					ILLINOIS FED. AID PROJECT				

DATE	
BY	
SURVEYED	
PLOTTED	
TEMP. DATE	
NOTE BOOK	
AREAS CHECKED	
NO.	

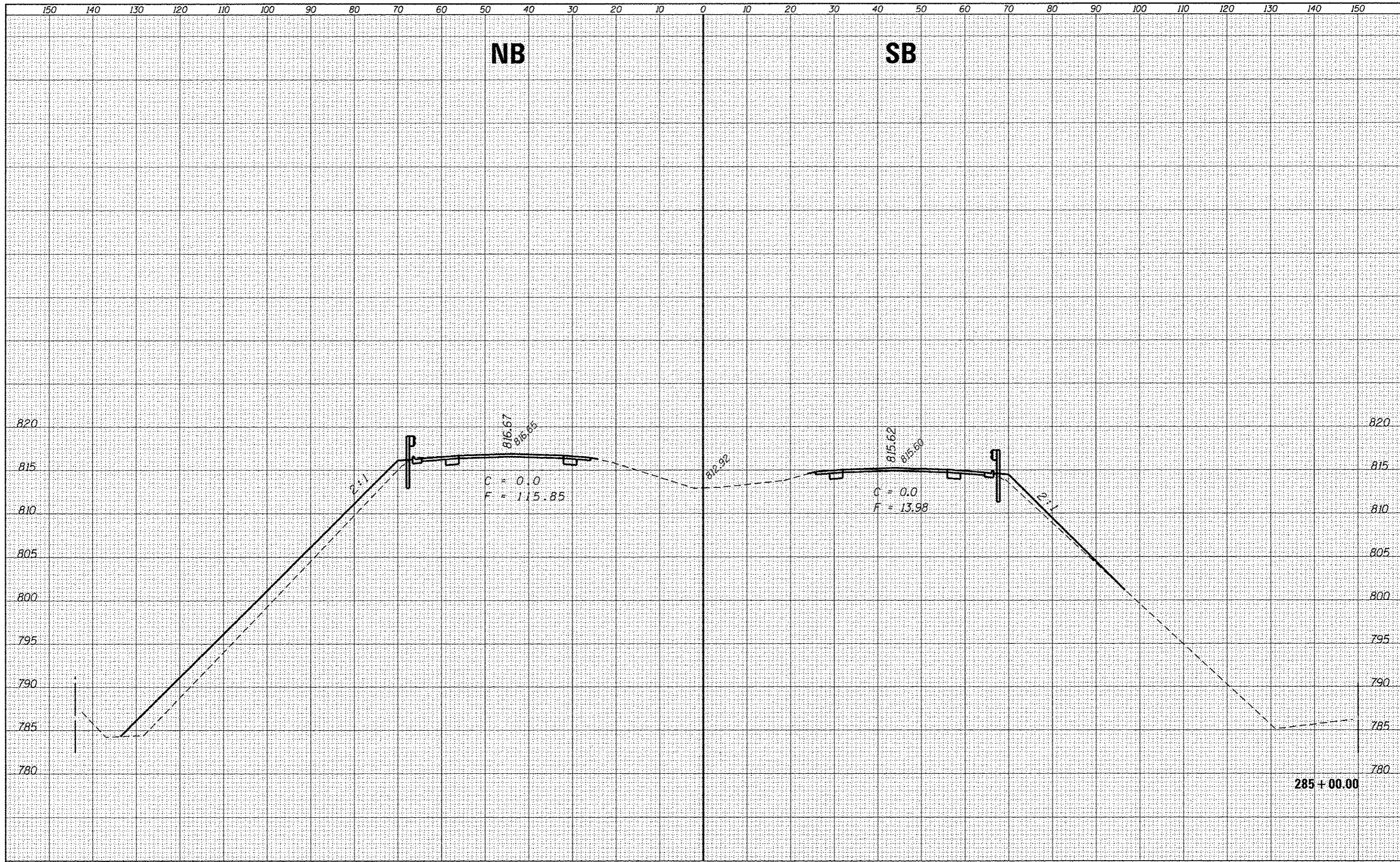
DATE	
BY	
SURVEYED	
PLOTTED	
TEMP. DATE	
NOTE BOOK	
AREAS CHECKED	
NO.	



FILE NAME =	USER NAME = corcoranm	DESIGNED -	REVISED -	STATE OF ILLINOIS DEPARTMENT OF TRANSPORTATION	CROSS SECTIONS - NORTH SECTION SCALE: SHEET OF SHEETS STA. 284+00.00 TO STA. 284+00.00			F.A.I. RTE.	SECTION	COUNTY	TOTAL SHEETS	SHEET NO.
Default	1007 Offices\District 3\Projects\0366A26\CDRAWING\0366A26-shs-shsht North	CHECKED -	REVISED -					57	(10,27-38A,27-URS-2	FORD	233	191
	PLT SCALE = 20.0000' / in.	DATE -	REVISED -					CONTRACT NO. 66A26				
	PLT DATE = 8/3/2016							ILLINOIS FED. AID PROJECT				

DATE	
BY	
CONVERTED	
PLOTTED	
TEMPLATE	
AREAS	
CHECKED	
NO.	

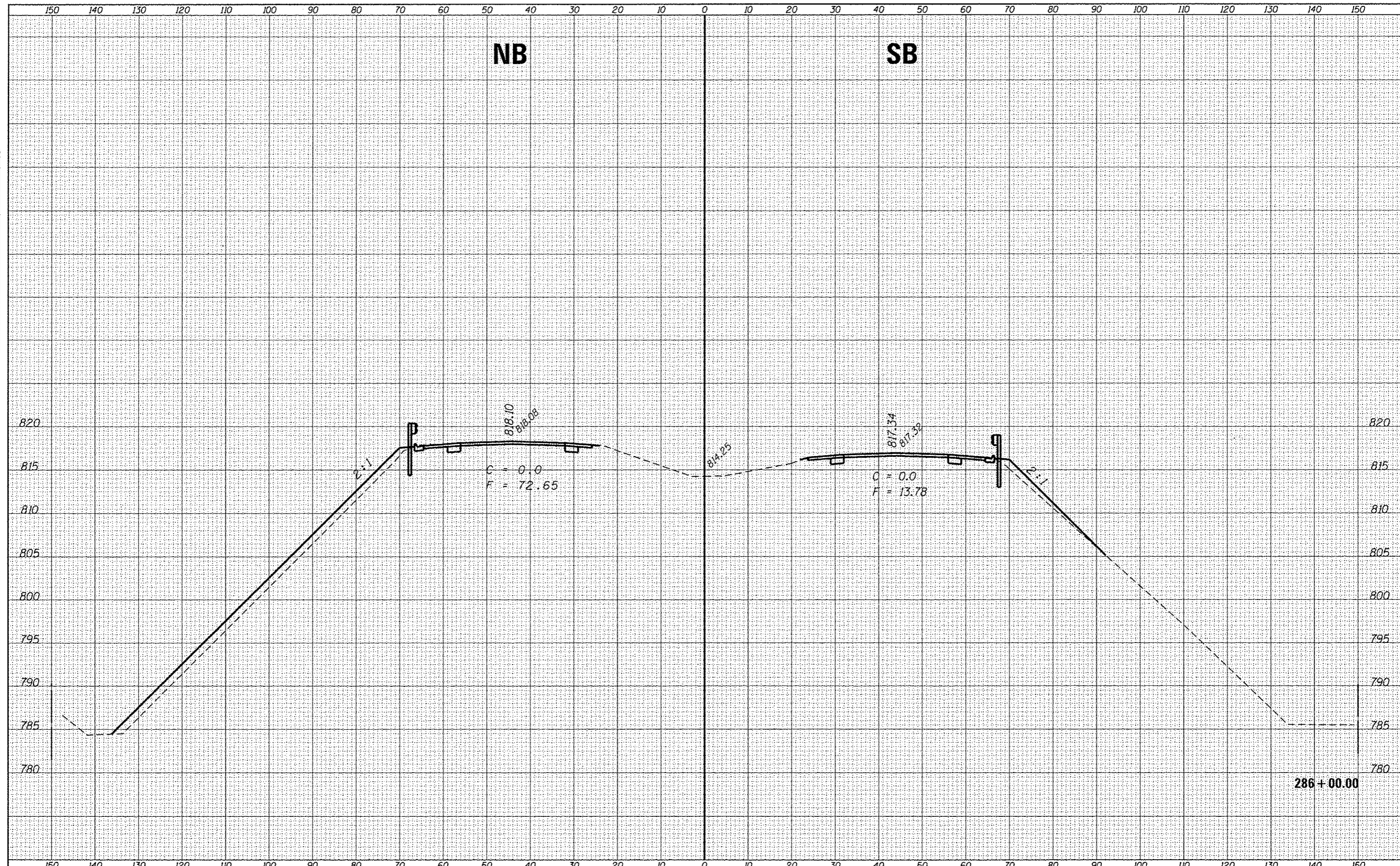
DATE	
BY	
CONVERTED	
PLOTTED	
TEMPLATE	
AREAS	
CHECKED	
NO.	



FILE NAME	USER NAME = ccornim	DESIGNED -	REVISED -	STATE OF ILLINOIS DEPARTMENT OF TRANSPORTATION	CROSS SECTIONS - NORTH SECTION			F.A.J. RTE.	SECTION	COUNTY	TOTAL SHEETS	SHEET NO.
p:\11084EBIDINTEG\Illinois.gov\PI\DOT\Documents\DOT Offices\District 3\Projects\0366A26\CD\DRAWINGS\0366A26-sht-ssht North	DRAMA	REVISOR	DATE					57	(10.27-38A,27-1R5-2	FORD	233	192
Plot Scale = 20.0000' / 1"	CHECKED -	REVISOR	DATE					CONTRACT NO. 66A26				
Plot Date = 8/3/2016	DATE -	REVISOR	DATE					[ILLINOIS] FED. AID PROJECT				
Default				SCALE:	SHEET	OF	SHEETS	STA. 285+00.00	TO STA. 285+00.00			

DATE	
BY	
DESIGNED	
CHECKED	
DATE	
REVISIONS	
NO.	
DATE	
BY	
DESIGNED	
CHECKED	
DATE	
REVISIONS	
NO.	
DATE	
BY	
DESIGNED	
CHECKED	
DATE	
REVISIONS	
NO.	

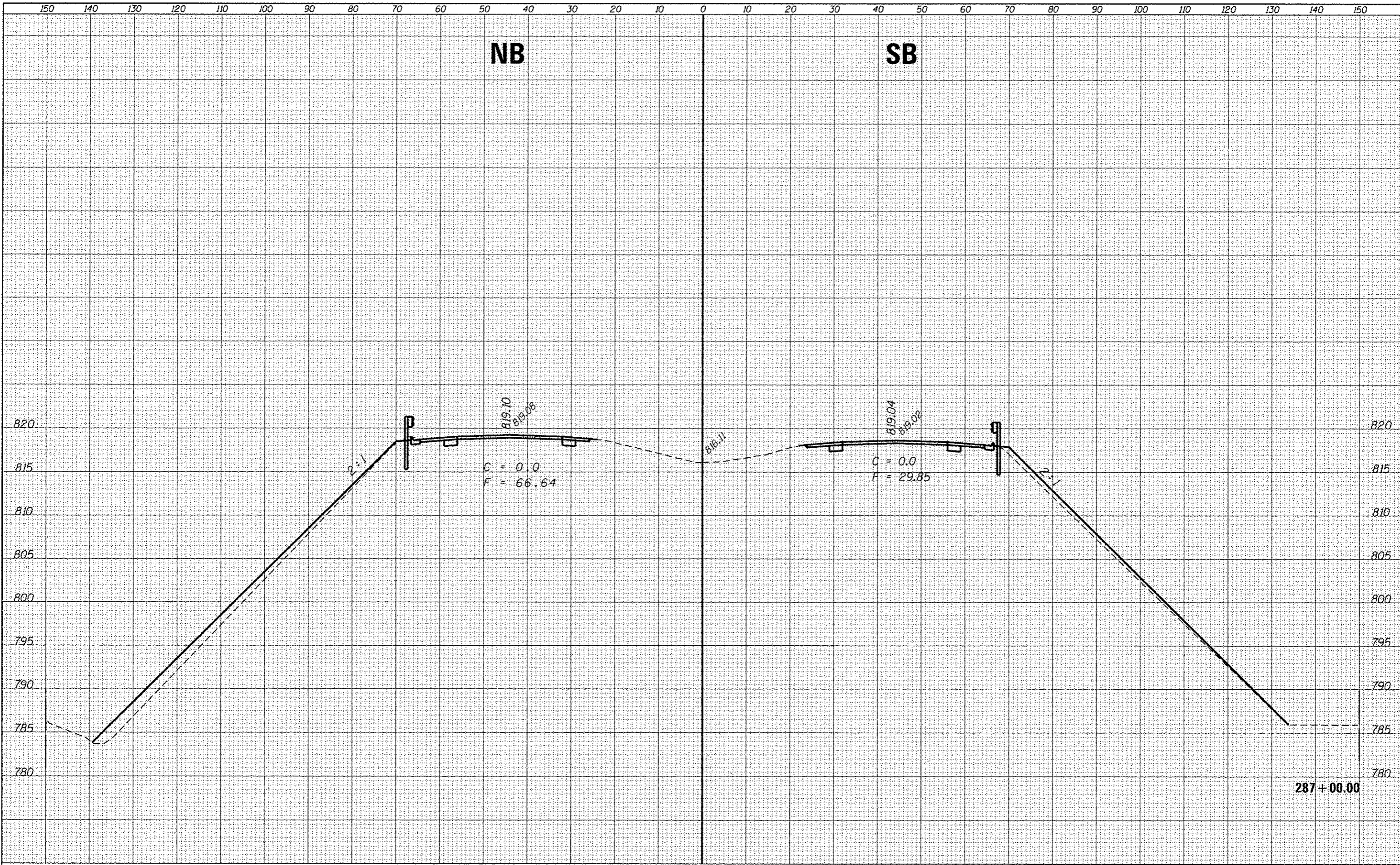
DATE	
BY	
DESIGNED	
CHECKED	
DATE	
REVISIONS	
NO.	
DATE	
BY	
DESIGNED	
CHECKED	
DATE	
REVISIONS	
NO.	



FILE NAME =	USER NAME =	DESIGNED -	REVISED -	STATE OF ILLINOIS DEPARTMENT OF TRANSPORTATION	CROSS SECTIONS - NORTH SECTION				F.A.J. RTE.	SECTION	COUNTY	TOTAL SHEETS	SHEET NO.
Default	DDOT Offices\District 3\Projects\0366A26\CD\Drawings\0366A26-sht-nsht North	DRAWN	REVISED						57	(10,27-38A,27-10R5-2	FORD	233	193
	PLOT SCALE = 28.0000' / in.	CHECKED -	REVISED -		CONTRACT NO. 66A26								
	PLOT DATE = 0/3/2016	DATE -	REVISED -		SCALE:	SHEET	OF	SHEETS	STA. 286+00.00	TO STA. 286+00.00	ILLINOIS FED. AID PROJECT		

DATE	
BY	
SURVEYED	
TEMP. DATE	
NOTE BOOK	
AREAS CHECKED	
NO.	

DATE	
BY	
SURVEYED	
TEMP. DATE	
NOTE BOOK	
AREAS CHECKED	
NO.	



FILE NAME =	USER NAME = corcoran	DESIGNED -	REVISED -	F.A.J. RTE.	SECTION	COUNTY	TOTAL SHEETS	SHEET NO.
p:\IL\B4E8D\INTEG.illinois.gov\WIDOT\Documents\1007 Offices\District 3\Projects\0366A26\CAD\DRAWINGS\0366A26-shs-ssht North		DRAWN	REVISED	57	(10,27-38A,27-1)RS-2	FORD	233	194
PLOT SCALE = 20,000' / in.	CHECKED -	REVISER -	DATE -	CONTRACT NO. 66A26				
PLOT DATE = 8/3/2016	DATE -	REVISER -	SCALE:	SHEET OF SHEETS STA. 287+00.00 TO STA. 287+00.00				
				ILLINOIS FED. AID PROJECT				

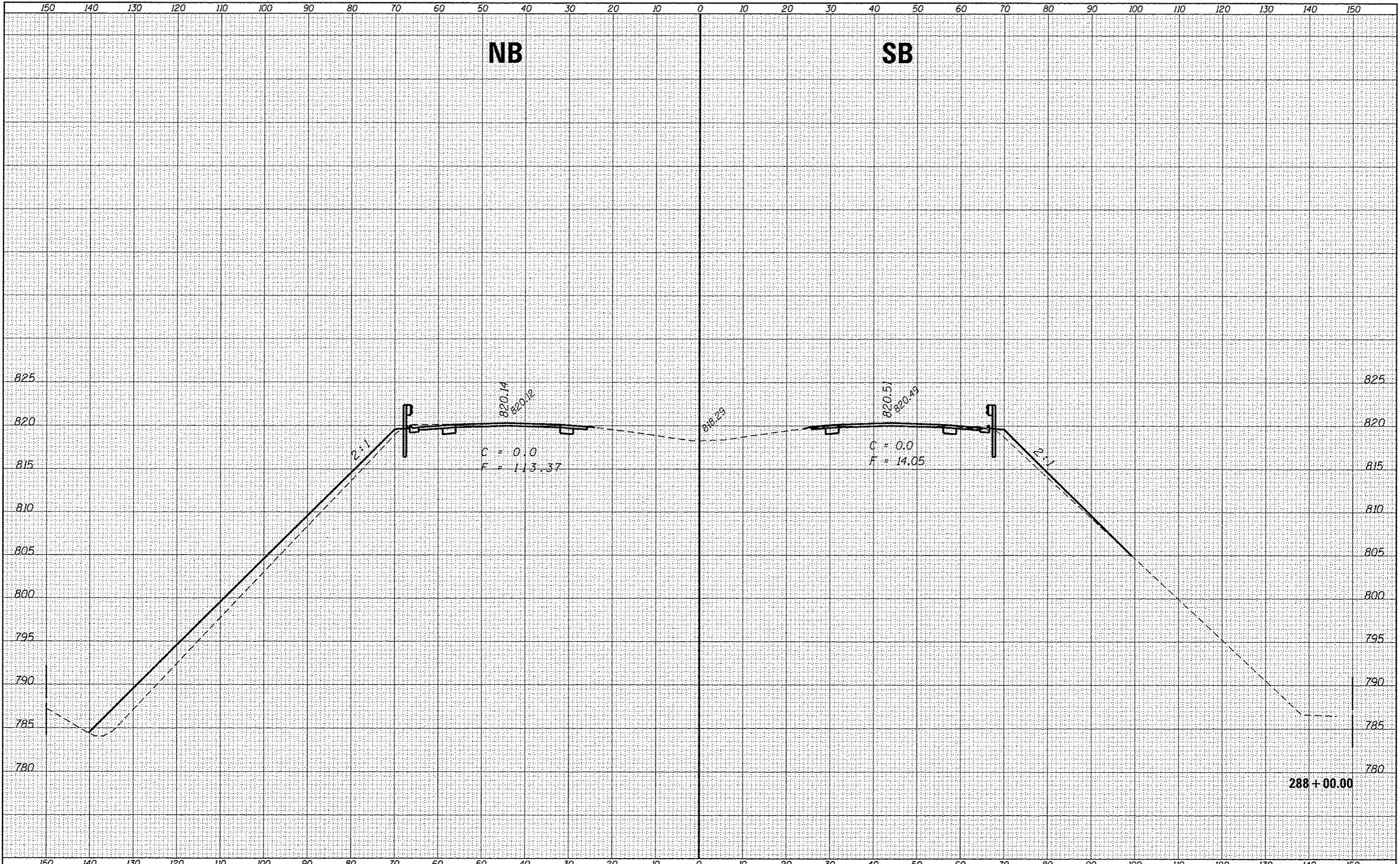
STATE OF ILLINOIS
DEPARTMENT OF TRANSPORTATION

CROSS SECTIONS - NORTH SECTION

287+00.00

NB

SB



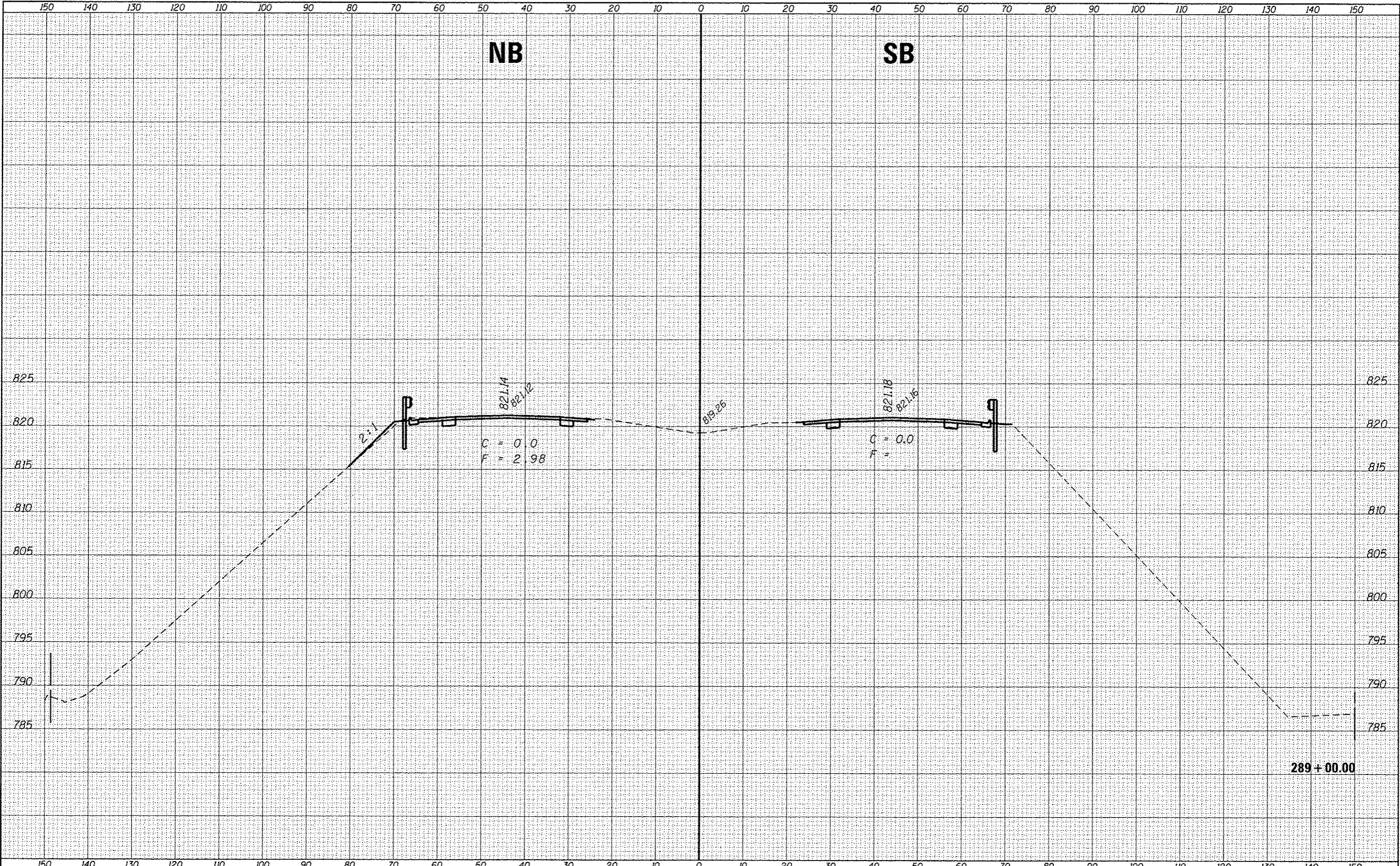
DATE	
BY	
FINAL SURVEY	
PLOTTED	
NOTE BOOK	
AREAS CHECKED	
NO.	

DATE	
BY	
ORIGINAL SURVEY	
PLOTTED	
NOTE BOOK	
AREAS CHECKED	
NO.	

FILE NAME =	USER NAME = carcoranm	DESIGNED -	REVISED -	F.A.I. RTE.	SECTION	COUNTY	TOTAL SHEETS	SHEET NO.
Default	pw\11.094EBIOINTEG.illinois.gov\PWIDOT\Documents\DOT Offices\District 3\Projects\0366A26\CAD\Drawings\0366A26-shr-wsht North	DRAWN	REVISED	57	(10,27-38A,27-1)RS-2	FORD	233	195
		CHECKED -	REVISED -	CROSS SECTIONS - NORTH SECTION				CONTRACT NO. 66A26
		DATE -	REVISED -	SCALE:	SHEET	OF	SHEETS	STA. 288+00.00 TO STA. 288+00.00
								ILLINOIS FED. AID PROJECT

NB

SB



DATE	
BY	
SURVEYED	
PLOTTED	
NOTED	
AREAS CHECKED	
NO.	

DATE	
BY	
SURVEYED	
PLOTTED	
NOTED	
AREAS CHECKED	
NO.	

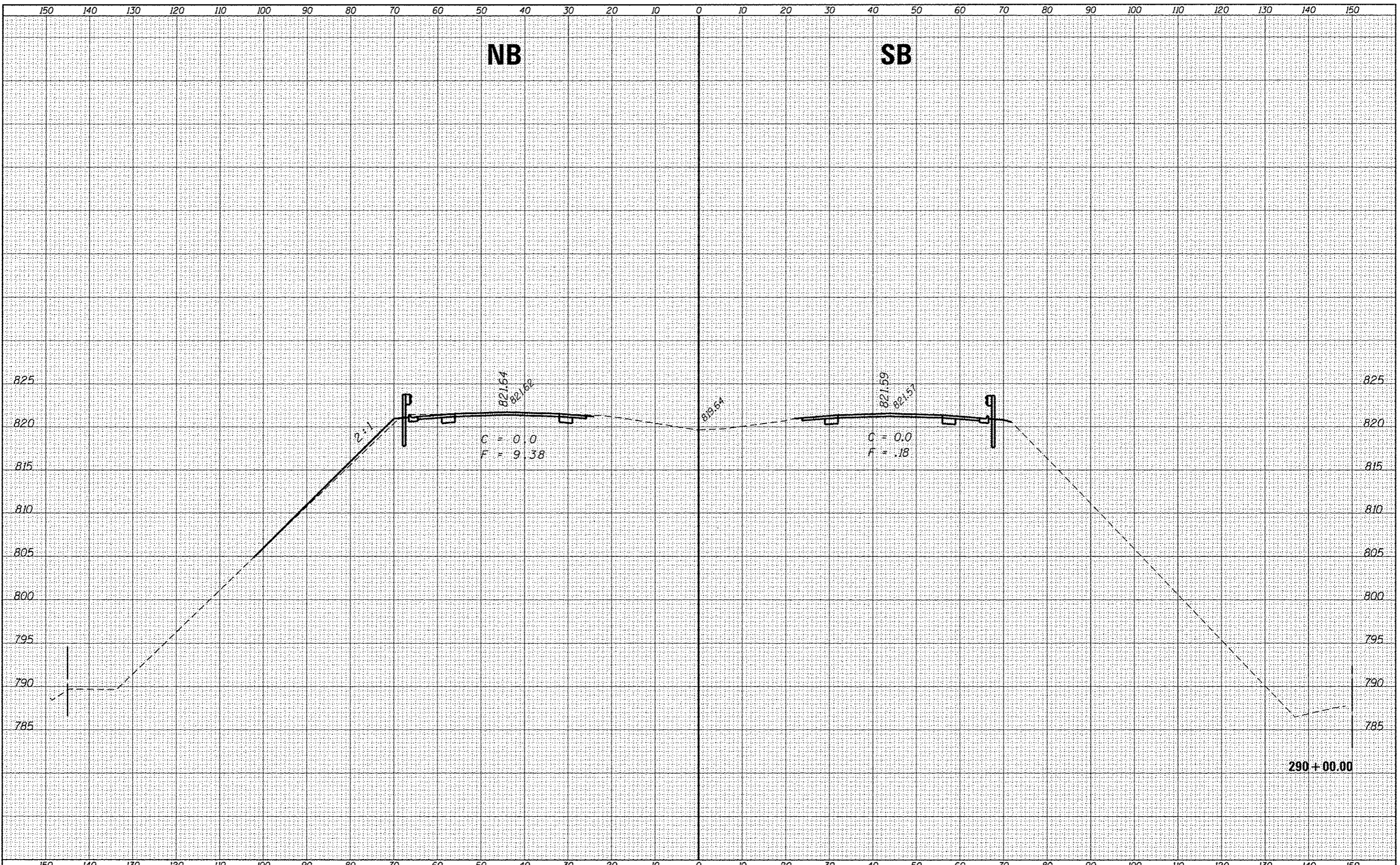
FILE NAME =	USER NAME = covcoronh	DESIGNED -	REVISED -	F.A.I. RTE.	SECTION	COUNTY	TOTAL SHEETS	SHEET NO.
p:\11084E01\INTEG.illinois.gov\PI\DOT\Documents\DOT Offices\District 3\Projects\0366A26\CD\DRAMA\0366A26-sh1-xpsht North		CHECKED -	REVISED -	57	(10,27-38A,27-1)RS-2	FORD	233	196
PLOT SCALE = 20.0000' / in.		DATE -	REVISED -	CROSS SECTIONS - NORTH SECTION				CONTRACT NO. 66A26
PLOT DATE = 8/3/2016				SCALE:	SHEET OF SHEETS	STA. 289+00.00	TO STA. 289+00.00	ILLINOIS FED. AID PROJECT

STATE OF ILLINOIS
DEPARTMENT OF TRANSPORTATION

289+00.00

NB

SB



821.64
821.62
C = 0.00
F = 9.38

821.59
821.57
C = 0.00
F = .18

290 + 00.00

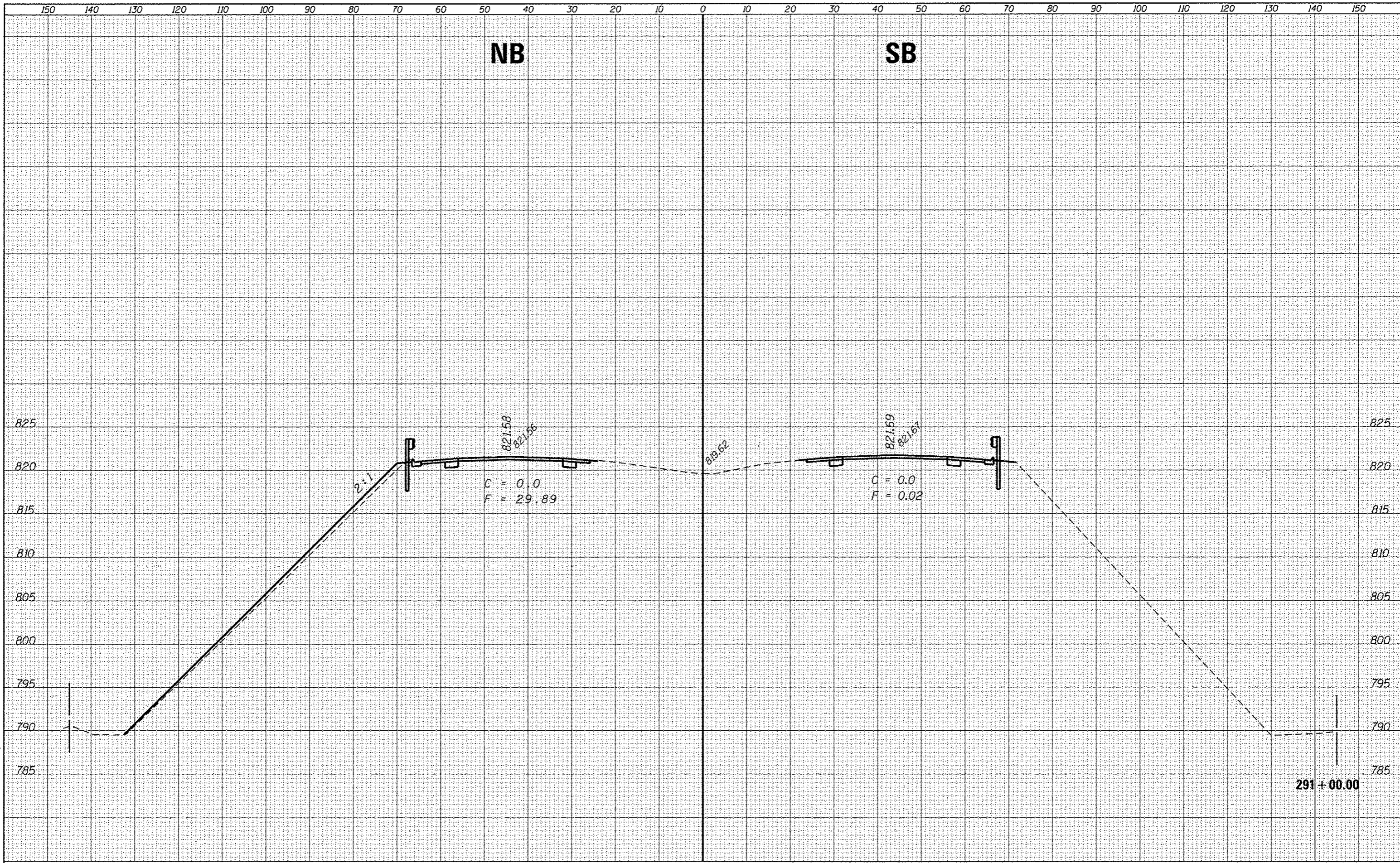
DATE	
BY	
FILED	
SURVEY	
NOTED	
NO. BOOK	
AREAS CHECKED	

DATE	
BY	
FILED	
SURVEY	
NOTED	
NO. BOOK	
AREAS CHECKED	

FILE NAME	USER NAME = coreoranlm	DESIGNED -	REVISED -	STATE OF ILLINOIS DEPARTMENT OF TRANSPORTATION		CROSS SECTIONS - NORTH SECTION		F.A.I. RTE.	SECTION	COUNTY	TOTAL SHEETS	SHEET NO.
Default	\\IL094EBID\INTEG\illinois.gov\PI\DOT\Documents\DOT Offices\District 3\Projects\0366A26\CAD\Drawings\Drawings\0366A26-shr-xssht North	CHECKED -	REVISED -					57	110,27-38A,27-1RS-2	FORD	233	197
	PLOT SCALE = 20.0000' / in.	DATE -	REVISED -			SCALE: SHEET OF SHEETS STA. 290+00.00 TO STA. 290+00.00		CONTRACT NO. 66A26				
	PLOT DATE = 8/3/2016							ILLINOIS FED. AID PROJECT				

DATE	
BY	
DESIGNED	
PLOTTED	
NOTED	
AREAS CHECKED	
NO.	

DATE	
BY	
DESIGNED	
PLOTTED	
NOTED	
AREAS CHECKED	
NO.	



FILE NAME =	USER NAME = cccore@m	DESIGNED -	REVISED -
p:\1\084EBID\INTEG.illinois.gov\WIDOT\Documents\DOT Offices\District 3\Projects\0366A26\CDRAW\0366A26-shr-ssht North		CHECKED -	REVISED -
		DATE -	REVISED -

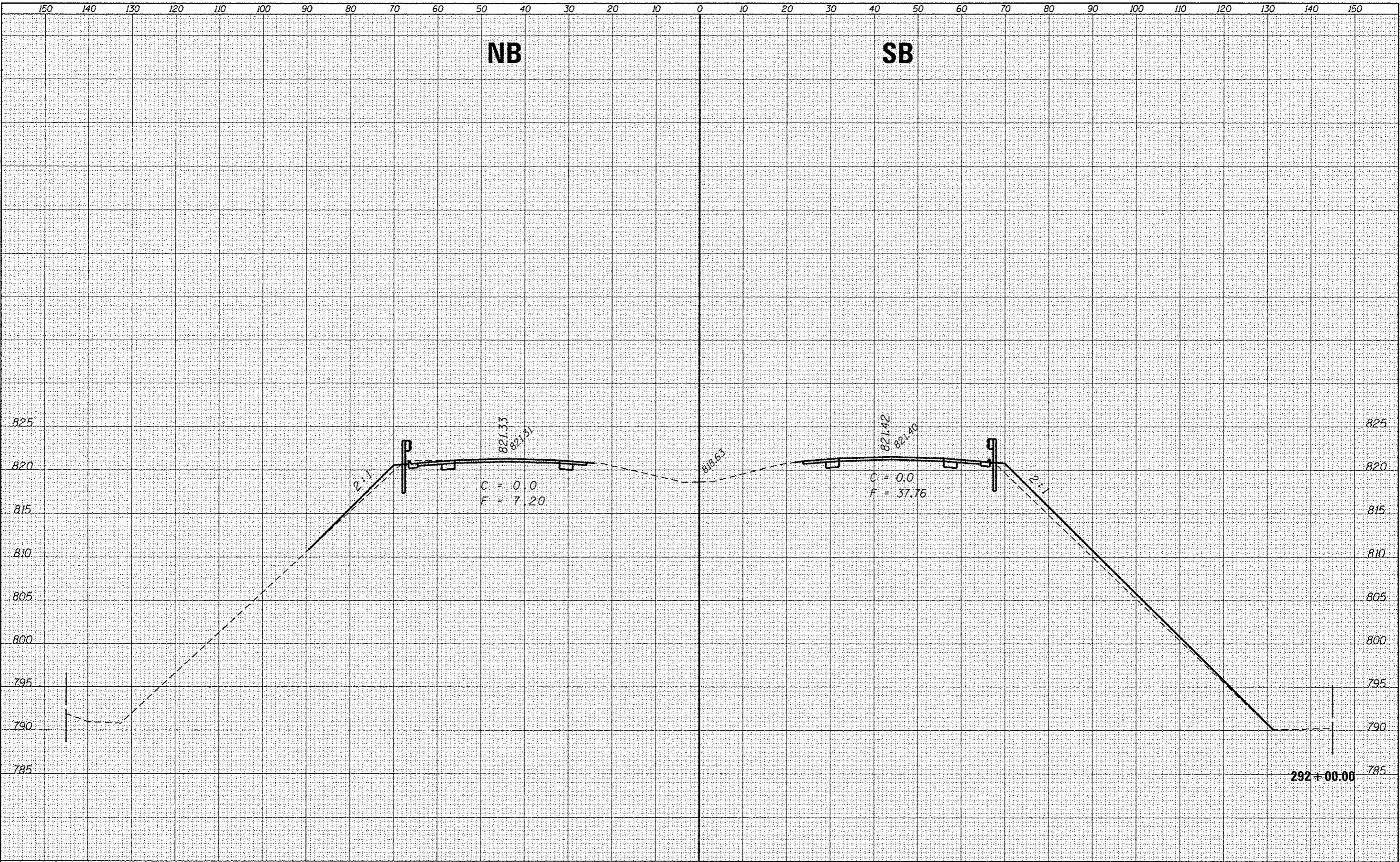
STATE OF ILLINOIS
DEPARTMENT OF TRANSPORTATION

SCALE:	SHEET	OF	SHEETS	STA. 291+00.00	TO STA. 291+00.00
--------	-------	----	--------	----------------	-------------------

F.A.I. RTE.	SECTION	COUNTY	TOTAL SHEETS	SHEET NO.
57	(10,27-38A,27-1RS-2	FORD	233	198
CONTRACT NO. 66A26			ILLINOIS FED. AID PROJECT	

NB

SB



821.33
821.31
C = 0.0
F = 7.20

821.42
821.40
C = 0.0
F = 37.76

292+00.00

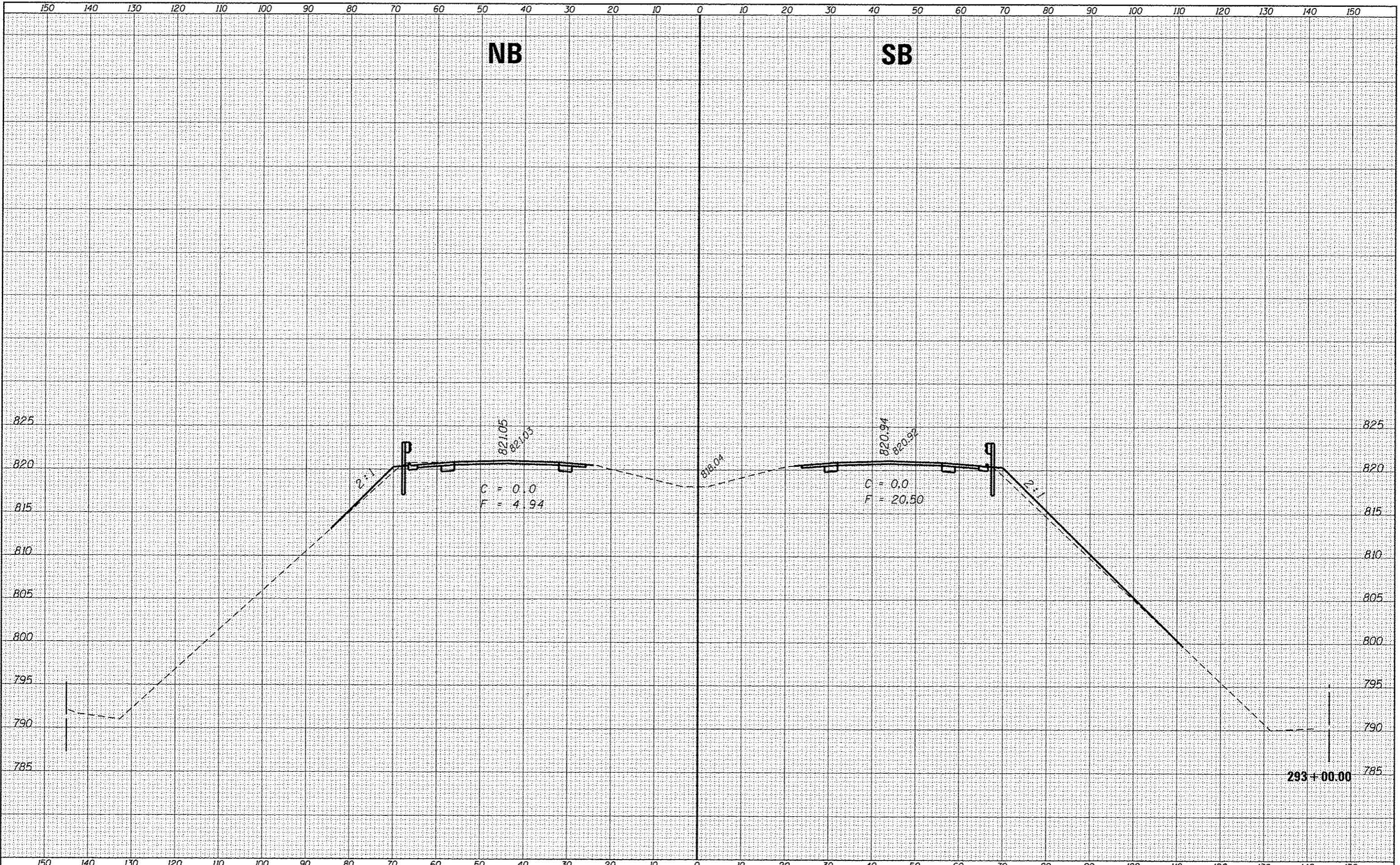
DATE	
BY	
SUPERVISED	
DESIGNED	
TEMP. DATE	
AREAS	
AREAS CHECKED	
NO.	

DATE	
BY	
SUPERVISED	
DESIGNED	
TEMP. DATE	
AREAS	
AREAS CHECKED	
NO.	

FILE NAME =	USER NAME = corcoranm	DESIGNED -	REVISED -	STATE OF ILLINOIS DEPARTMENT OF TRANSPORTATION		CROSS SECTIONS - NORTH SECTION		F.A.I. RTE. =	SECTION	COUNTY	TOTAL SHEETS	SHEET NO.
p:\11084E80\INTEG.illinois.gov\PI\DOT\Documents\DOT Offices\District 3\Projects\0366A26\CAD\DRAMA\Drawings\0366A26-shr-ssht North		CHECKED -	REVISED -					57	(10,27-38A,27-1)RS-2	FORD	233	199
Default	PLOT DATE = 8/3/2016	DATE -	REVISED -			SCALE: SHEET OF SHEETS STA. 292+00.00 TO STA. 292+00.00		CONTRACT NO. 66A26				
								ILLINOIS FED. AID PROJECT				

DATE	
BY	
FINISHED	
SURVEY	
NOTE BOOK	
TEMP. AREAS	
AREAS CHECKED	

DATE	
BY	
ORIGINAL	
SURVEY	
NOTE BOOK	
TEMP. AREAS	
AREAS CHECKED	



FILE NAME =	USER NAME = corcoran	DESIGNED -	REVISOR -	STATE OF ILLINOIS DEPARTMENT OF TRANSPORTATION	CROSS SECTIONS - NORTH SECTION			F.A.I. RTE.	SECTION	COUNTY	TOTAL SHEETS	SHEET NO.
p:\11084EB10\INTEG\Illinois.gov\WIDOT\Documents\DOT Offices\District 3\Projects\0366A26\CD\DRAWING\0366A26-ahs-ssht North	DRAWN	REVISOR	57					(10,27-38A,27-1)RS-2	FORD	233	200	
Default	PLLOT SCALE = 20.0000' / in.	CHECKED -	REVISOR					CONTRACT NO. 66A26				
	PLLOT DATE = 9/3/2016	DATE -	REVISOR					ILLINOIS FED. AID PROJECT				
				SCALE:	SHEET	OF	SHEETS	STA. 293+00.00	TO STA. 293+00.00			