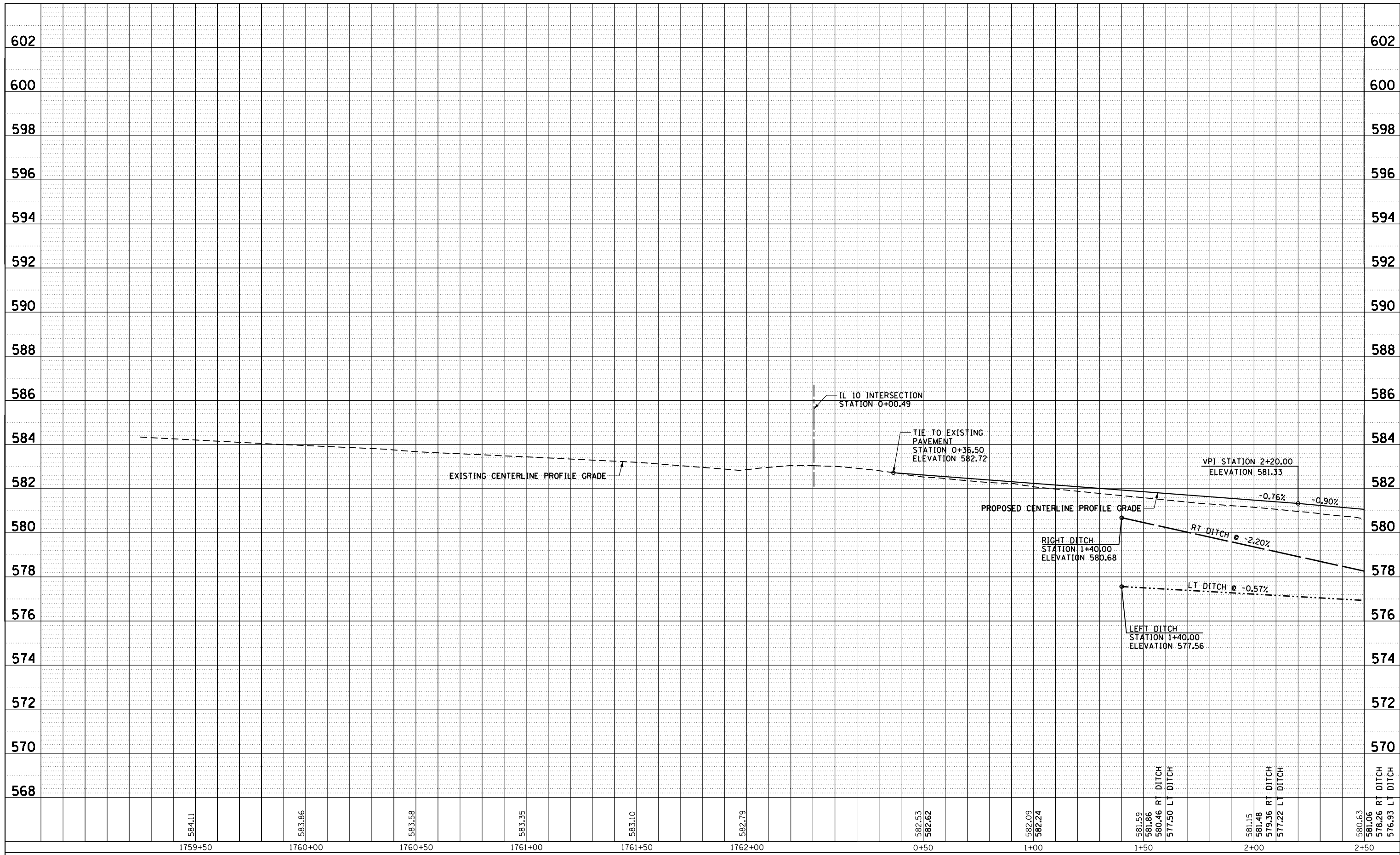


PLAN	SURVEYED	DATE
	PLOTTED	BY
	GRADES CHECKED	
	ALIGNMENT CHECKED	
	STRUCTURE NOTATIONS CHECKED	
	NO. _____	
	NOTE BOOK NO. _____	
	CADD FILE NAME _____	

PROFILE	SURVEYED	DATE
	PLOTTED	BY
	GRADES CHECKED	
	ALIGNMENT CHECKED	
	STRUCTURE NOTATIONS CHECKED	
	NO. _____	
	NOTE BOOK NO. _____	
	CADD FILE NAME _____	



FILE NAME =	USER NAME = whitlingme	DESIGNED -	REVISED -
p:\IL084EBIDINTEG\Illinois.gov\PI\DOT\Documents\DOT Offices\District 6\Projects\D672E02\DRAMA\CAD\Sheets\D672E02-sh1-088-profile.dgn		DRAMA	REVISED
PLOT SCALE = 40.0000' / in.	CHECKED -	REVISED -	REVISED -
PLOT DATE = 10/21/2016	DATE -	REVISED -	REVISED -

**STATE OF ILLINOIS  
DEPARTMENT OF TRANSPORTATION**

**I-55 BUSINESS LOOP (LINCOLN PARKWAY)  
PROPOSED CENTERLINE PROFILE**


SCALE: SHEET OF SHEETS STA. 1759+25.00 TO STA. 2+50.00

F.A.U. RTE.	SECTION	COUNTY	TOTAL SHEETS	SHEET NO.
7706		LOGAN	343	101
ILLINOIS FED. AID PROJECT			CONTRACT NO. 72E02	

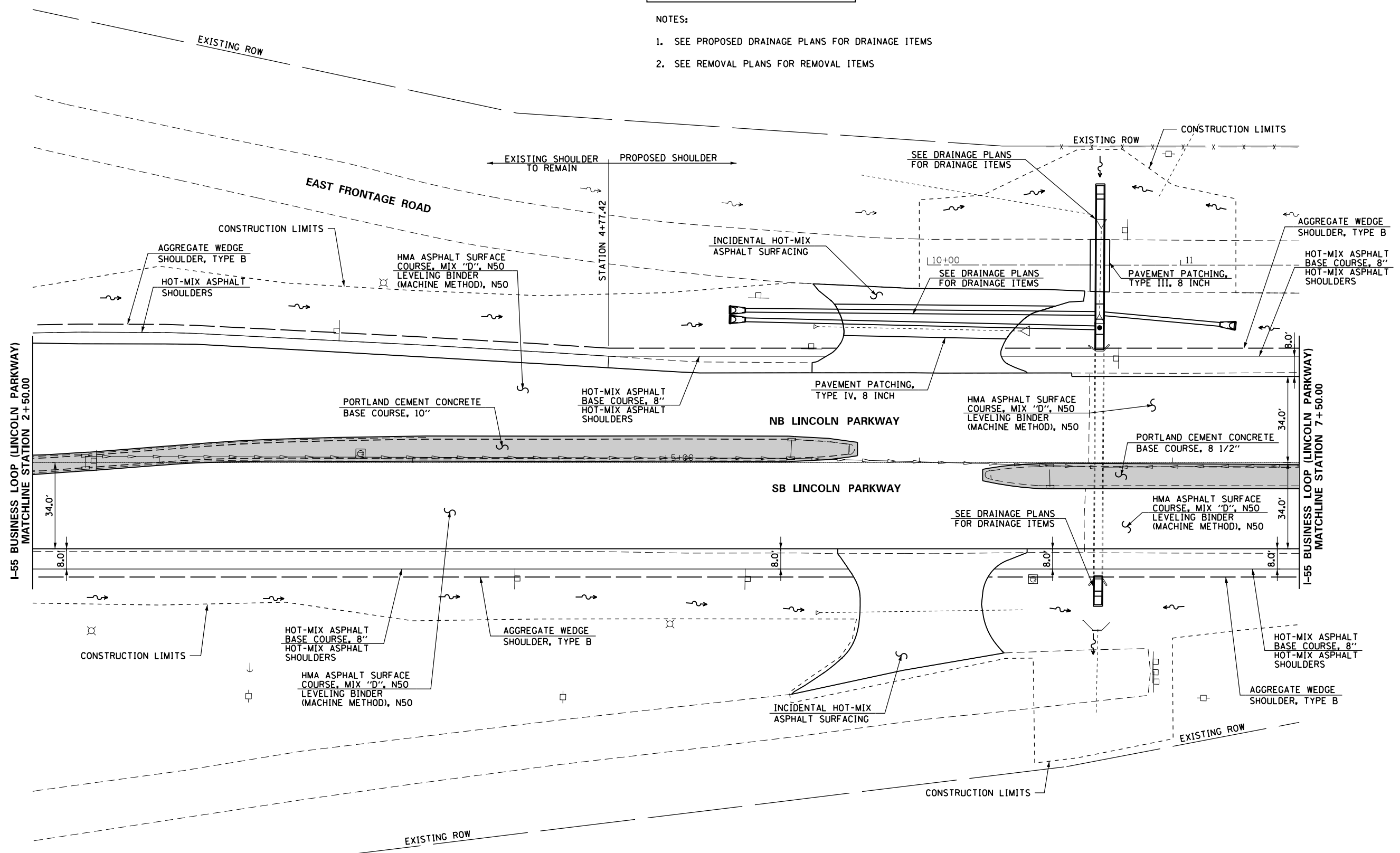
(22)RS-6 & (23)RS-5,N,TS-1



**LEGEND**

 **BASE COURSE WIDENING**

- NOTES:**
1. SEE PROPOSED DRAINAGE PLANS FOR DRAINAGE ITEMS
  2. SEE REMOVAL PLANS FOR REMOVAL ITEMS

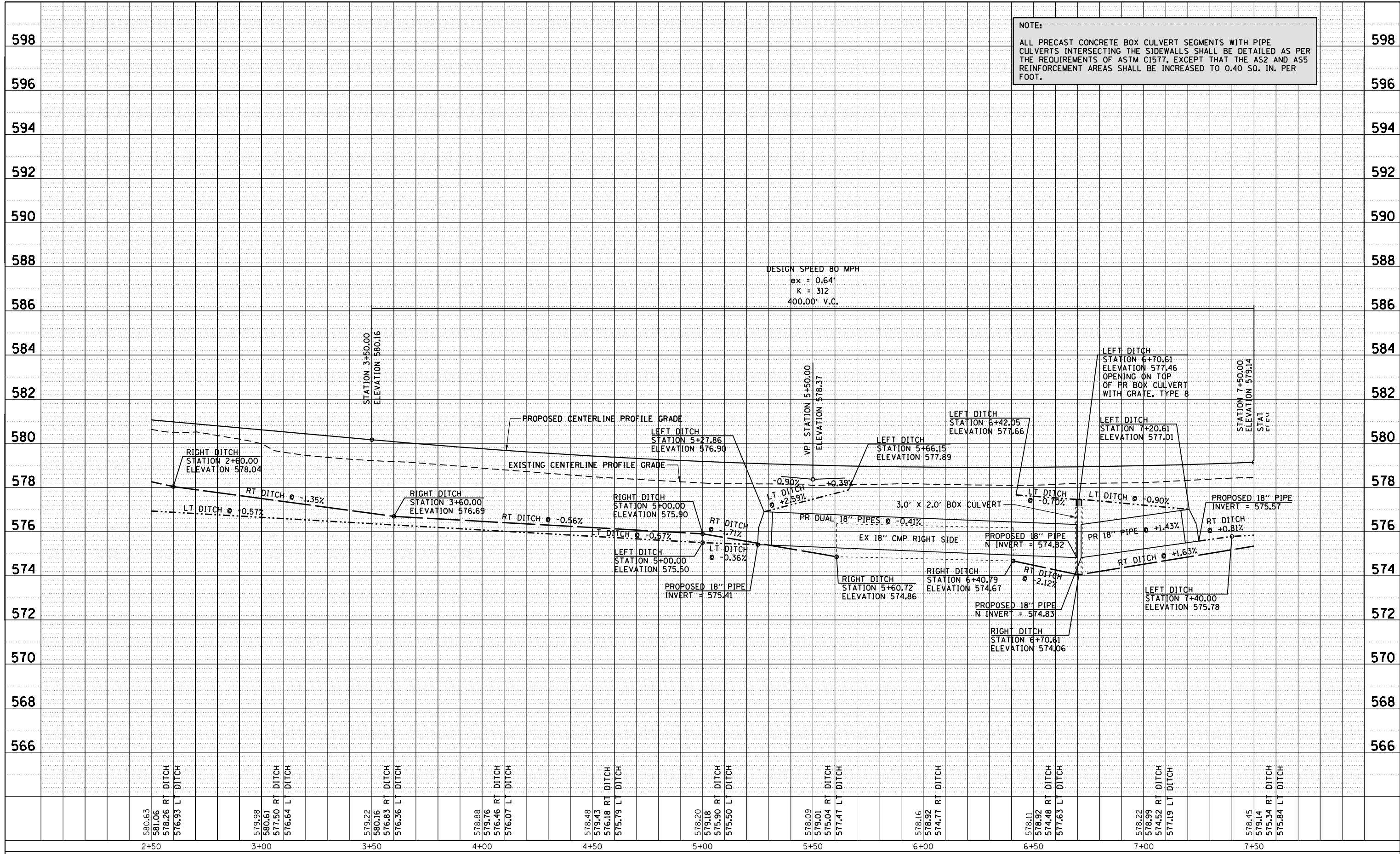


FILE NAME =	USER NAME = whitlingme	DESIGNED -	REVISED -	<b>STATE OF ILLINOIS DEPARTMENT OF TRANSPORTATION</b>	<b>PROPOSED PLAN I-55 BUSINESS LOOP (LINCOLN PARKWAY)</b>				F.A.U. R.T.E. =	SECTION =	COUNTY =	TOTAL SHEETS =	SHEET NO. =
p:\1\084EBID\INTEG\illinois.gov\PWIDOT\Documents\DOT Offices\District 6\Projects\0672\Drawings\EA0\Sheets\0672E02-sht-08A-pla		DRAWN -	REVISED -		SCALE: 1" = 20'	SHEET	OF	SHEETS	STA. 2+50.00	TO STA. 7+50.00	ILLINOIS FED. AID PROJECT	343	102
	PLOT SCALE = 40.00' / in.	CHECKED -	REVISED -								LOGAN		
	PLOT DATE = 10/21/2016	DATE -	REVISED -								CONTRACT NO. 72E02		

PLAN	SURVEYED	DATE
	PLOTTED	BY
	ALIGNED	
	CHECKED	
	FILE NAME	
	NO.	

PROFILE	SURVEYED	DATE
	PLOTTED	BY
	GRADES CHECKED	
	STRUCTURE NOTATIONS CHECKED	
	NO.	

NOTE:  
ALL PRECAST CONCRETE BOX CULVERT SEGMENTS WITH PIPE CULVERTS INTERSECTING THE SIDEWALLS SHALL BE DETAILED AS PER THE REQUIREMENTS OF ASTM C1577, EXCEPT THAT THE AS2 AND AS5 REINFORCEMENT AREAS SHALL BE INCREASED TO 0.40 SQ. IN. PER FOOT.



FILE NAME =	USER NAME = whitlingm	DESIGNED -	REVISED -	<b>STATE OF ILLINOIS DEPARTMENT OF TRANSPORTATION</b>	<b>I-55 BUSINESS LOOP (LINCOLN PARKWAY) PROPOSED CENTERLINE PROFILE</b>	F.A.U. R.T.E.	SECTION	COUNTY	TOTAL SHEETS	SHEET NO.
Plot Scale = 40.0000' / in.	CHECKED -	REVISED -	7706				LOGAN	343	103	
Profile 03	DATE -	REVISED -	CONTRACT NO. 72E02			ILLINOIS FED. AID PROJECT				
			SCALE:			SHEET	OF	SHEETS	STA. 2+50.00	TO STA. 7+50.00

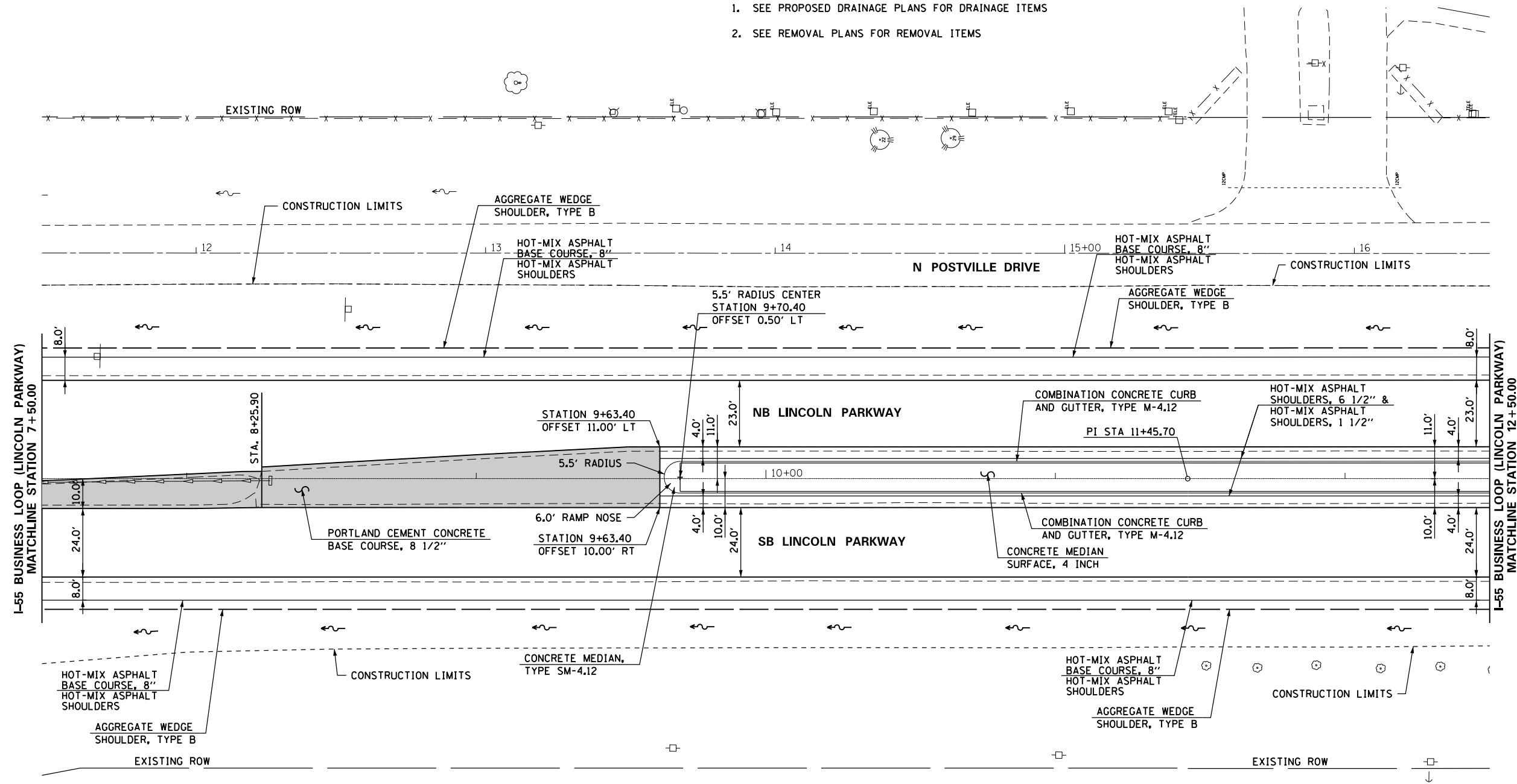


**LEGEND**

**BASE COURSE WIDENING**

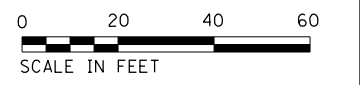
- NOTES:**
1. SEE PROPOSED DRAINAGE PLANS FOR DRAINAGE ITEMS
  2. SEE REMOVAL PLANS FOR REMOVAL ITEMS

EXISTING ROW



I-55 BUSINESS LOOP (LINCOLN PARKWAY)  
MATCHLINE STATION 7+50.00

I-55 BUSINESS LOOP (LINCOLN PARKWAY)  
MATCHLINE STATION 12+50.00

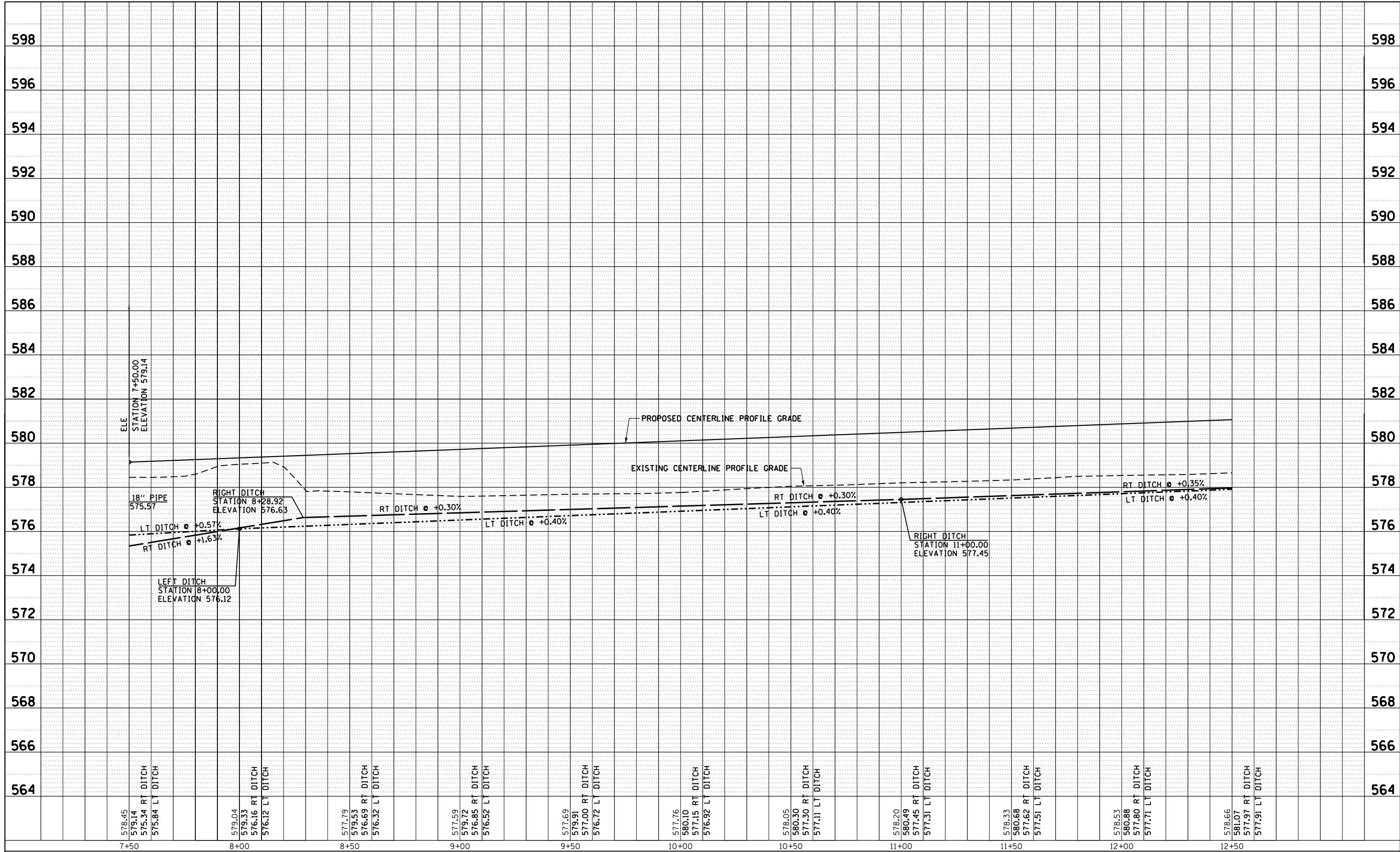


FILE NAME =	USER NAME = whitingme	DESIGNED -	REVISED -	<b>STATE OF ILLINOIS DEPARTMENT OF TRANSPORTATION</b>	<b>I-55 BUSINESS LOOP (LINCOLN PARKWAY) PROPOSED PLAN</b>	F.A.U. RTE. =	SECTION =	COUNTY =	TOTAL SHEETS =	SHEET NO. =	
pw\1\084EBIDINTEG.illinois.gov\PIWIDOTDocuments\IDOT Offices\District 6\Projects\0672\Drawings\EA0\Drawings\0672E02-sht-08A-pl	EDRAWING	REVISION	REVISION			7706	.	LOGAN	343	104	
PLOT SCALE = 48.00' / in.	CHECKED -	REVISOR -	REVISION -			CONTRACT NO. 72E02					
PLOT DATE = 10/21/2016	DATE -	REVISION -	REVISION -			ILLINOIS FED. AID PROJECT					

(22)RS-6 & (23)RS-5,N,TS-1

PLAN	SURVEYED	BY	DATE
	PLOTTED		
	ALIGNED		
	CHECKED		
	CARD FILE NAME		
	NO.		

PROFILE	SURVEYED	BY	DATE
	PLOTTED		
	GRADES CHECKED		
	STRUCTURE NOTATIONS OK'D		
	NO.		



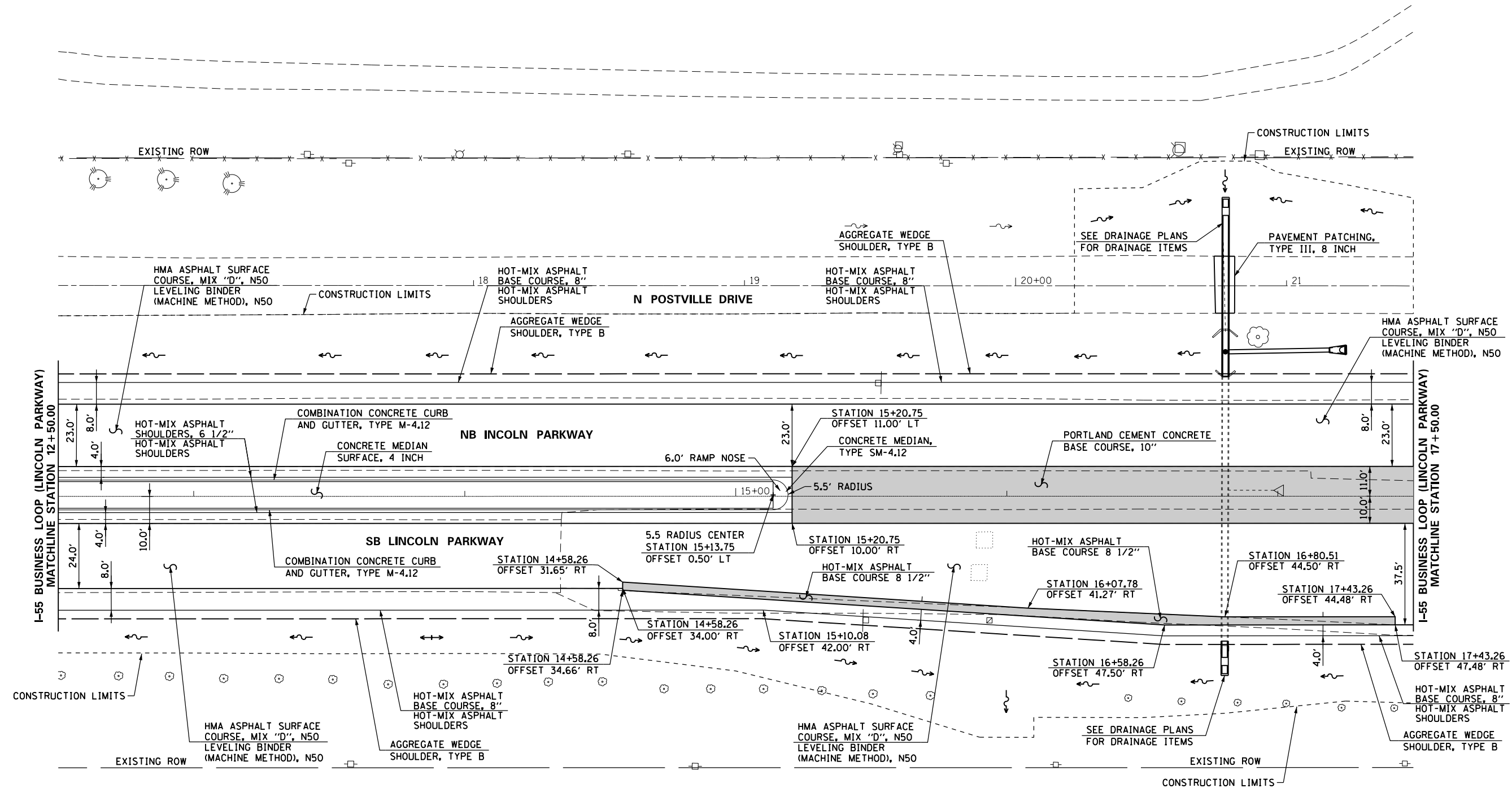
FILE NAME =	USER NAME = whitlingme	DESIGNED -	REVISED -
p:\1\084EBIDINTEG.allinois.gov\PIWIDOT\Documents\DOT Offices\District 6\Projects\0672E02\DRAN\meta\CADsheets\0672E02-sh1-088-prof\REV1580.dgn		CHECKED -	REVISED -
PLOT SCALE = 40.0000' / in.		DATE -	REVISED -
Profile 04			

**STATE OF ILLINOIS  
DEPARTMENT OF TRANSPORTATION**

<b>I-55 BUSINESS LOOP (LINCOLN PARKWAY) PROPOSED CENTERLINE PROFILE</b>			
SCALE:	SHEET	OF	SHEETS
	STA. 7+50.00	TO	STA. 12+50.00

F.A.U. RE.	SECTION	COUNTY	TOTAL SHEETS	SHEET NO.
7706	*	LOGAN	343	105
ILLINOIS FED. AID PROJECT			CONTRACT NO. 72E02	

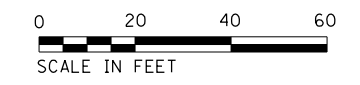
\* (22)RS-6 & (23)RS-5,N,TS-1



**LEGEND**

■ BASE COURSE WIDENING

- NOTES:**
1. SEE PROPOSED DRAINAGE PLANS FOR DRAINAGE ITEMS
  2. SEE REMOVAL PLANS FOR REMOVAL ITEMS



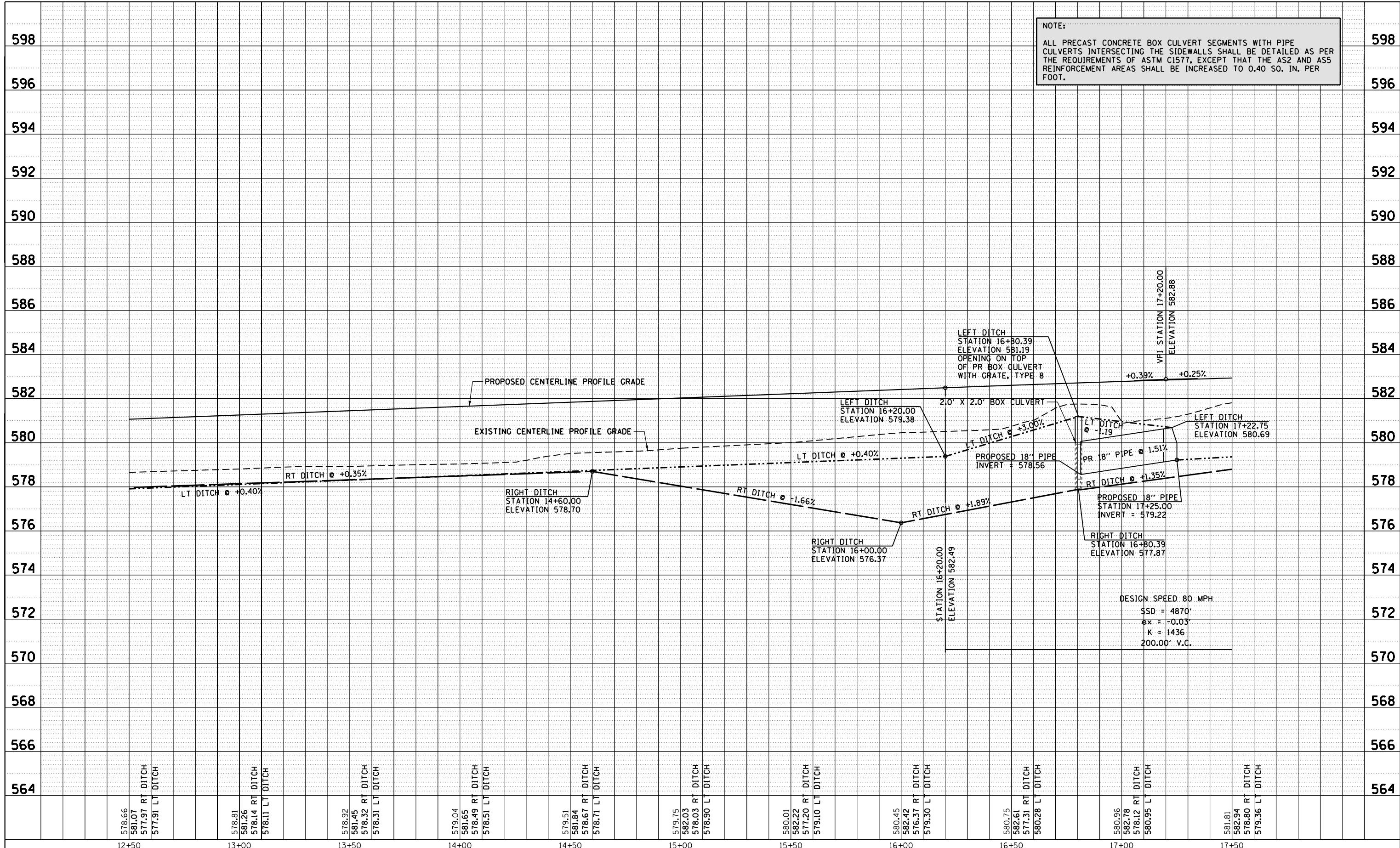
FILE NAME =	USER NAME = whitlingme	DESIGNED -	REVISED -	<b>STATE OF ILLINOIS DEPARTMENT OF TRANSPORTATION</b>	<b>PROPOSED PLAN I-55 BUSINESS LOOP (LINCOLN PARKWAY)</b>	F.A.U. R.E.	SECTION	COUNTY	TOTAL SHEETS	SHEET NO.
p:\1\084EBID\INTEG\Illinois.gov\PI\DOT\Documents\DOT Offices\District 6\Projects\0672\Drawings\EA\Sheets\0672E02-sht-08A-pln	PLOT SCALE = 40.00' / in.	CHECKED -	REVISED -			7706	.	LOGAN	343	106
	PLOT DATE = 10/21/2016	DATE -	REVISED -			SCALE: 1" = 20'		SHEET OF SHEETS STA. 12+50.00 TO STA. 17+50.00		ILLINOIS FED. AID PROJECT CONTRACT NO. 72E02

(22)RS-6 & (23)RS-5,N,TS-1

PLAN	SURVEYED	BY	DATE
	PLOTTED		
	ALIGNED		
	CHECKED		
	NO. _____		
	CADD FILE NAME		

PROFILE	SURVEYED	BY	DATE
	PLOTTED		
	GRADES CHECKED		
	STRUCTURE NOTATIONS OK'D		
	NO. _____		

**NOTE:**  
ALL PRECAST CONCRETE BOX CULVERT SEGMENTS WITH PIPE CULVERTS INTERSECTING THE SIDEWALLS SHALL BE DETAILED AS PER THE REQUIREMENTS OF ASTM C1577, EXCEPT THAT THE AS2 AND AS5 REINFORCEMENT AREAS SHALL BE INCREASED TO 0.40 SQ. IN. PER FOOT.

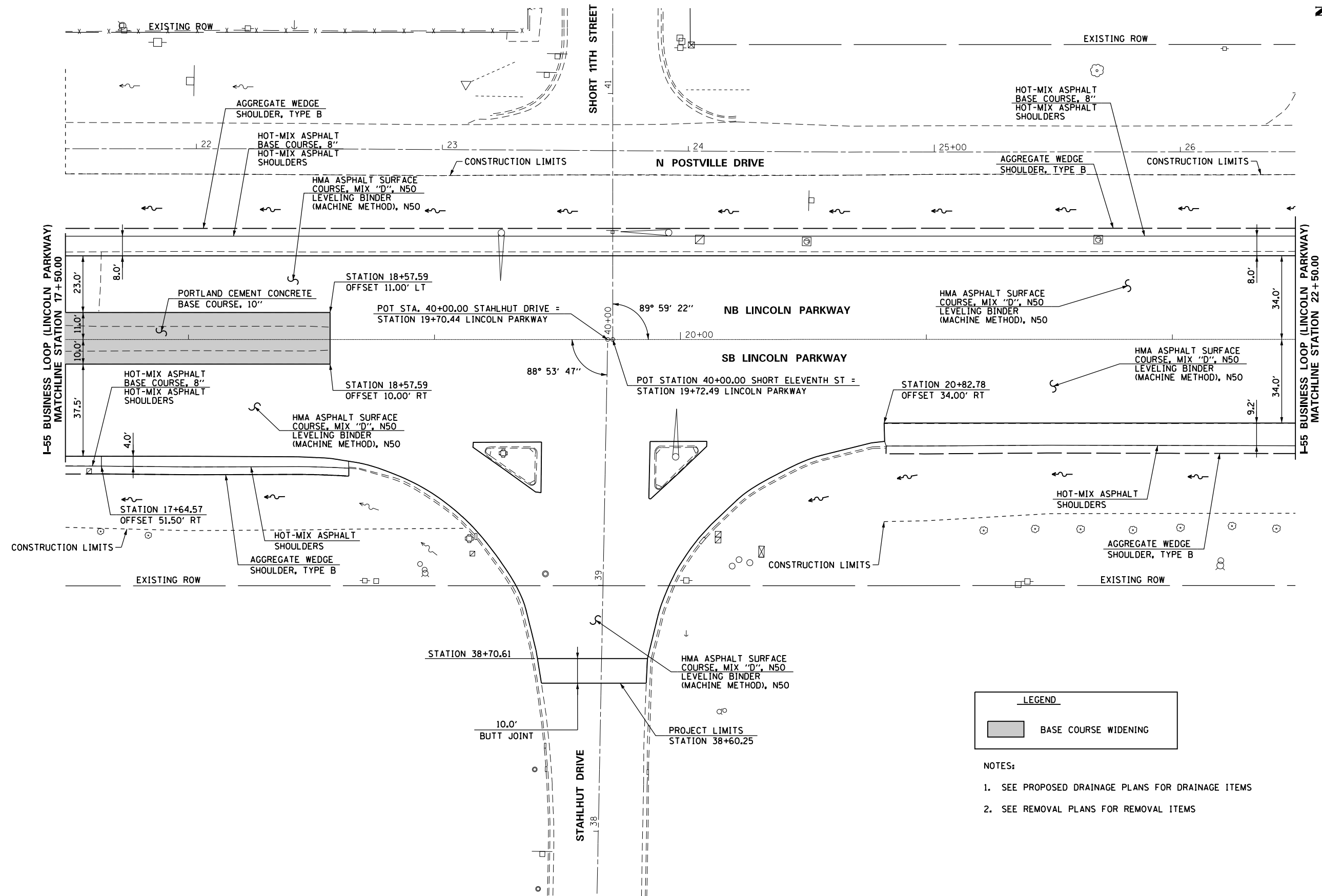


FILE NAME =	USER NAME = whitlingme	DESIGNED -	REVISED -
p:\IL084EBIDINTEG\Illinois.gov\PI00T\Documents\DOT Offices\District 6\Projects\0622\DRAN\to\CADsheets\0622E02-sh1-088-prof\REVISED.dgn			
PLOT SCALE = 40.0000' / in.	CHECKED -	REVISED -	
Profile 05	DATE -	REVISED -	

**STATE OF ILLINOIS  
DEPARTMENT OF TRANSPORTATION**

<b>I-55 BUSINESS LOOP (LINCOLN PARKWAY) PROPOSED CENTERLINE PROFILE</b>			
SCALE:	SHEET	OF	SHEETS

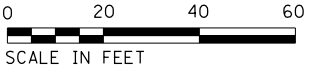
F.A.U. RTE.	SECTION	COUNTY	TOTAL SHEETS	SHEET NO.
7706	*	LOGAN	343	107
CONTRACT NO. 72E02			ILLINOIS FED. AID PROJECT	



**LEGEND**

**BASE COURSE WIDENING**

- NOTES:**
1. SEE PROPOSED DRAINAGE PLANS FOR DRAINAGE ITEMS
  2. SEE REMOVAL PLANS FOR REMOVAL ITEMS



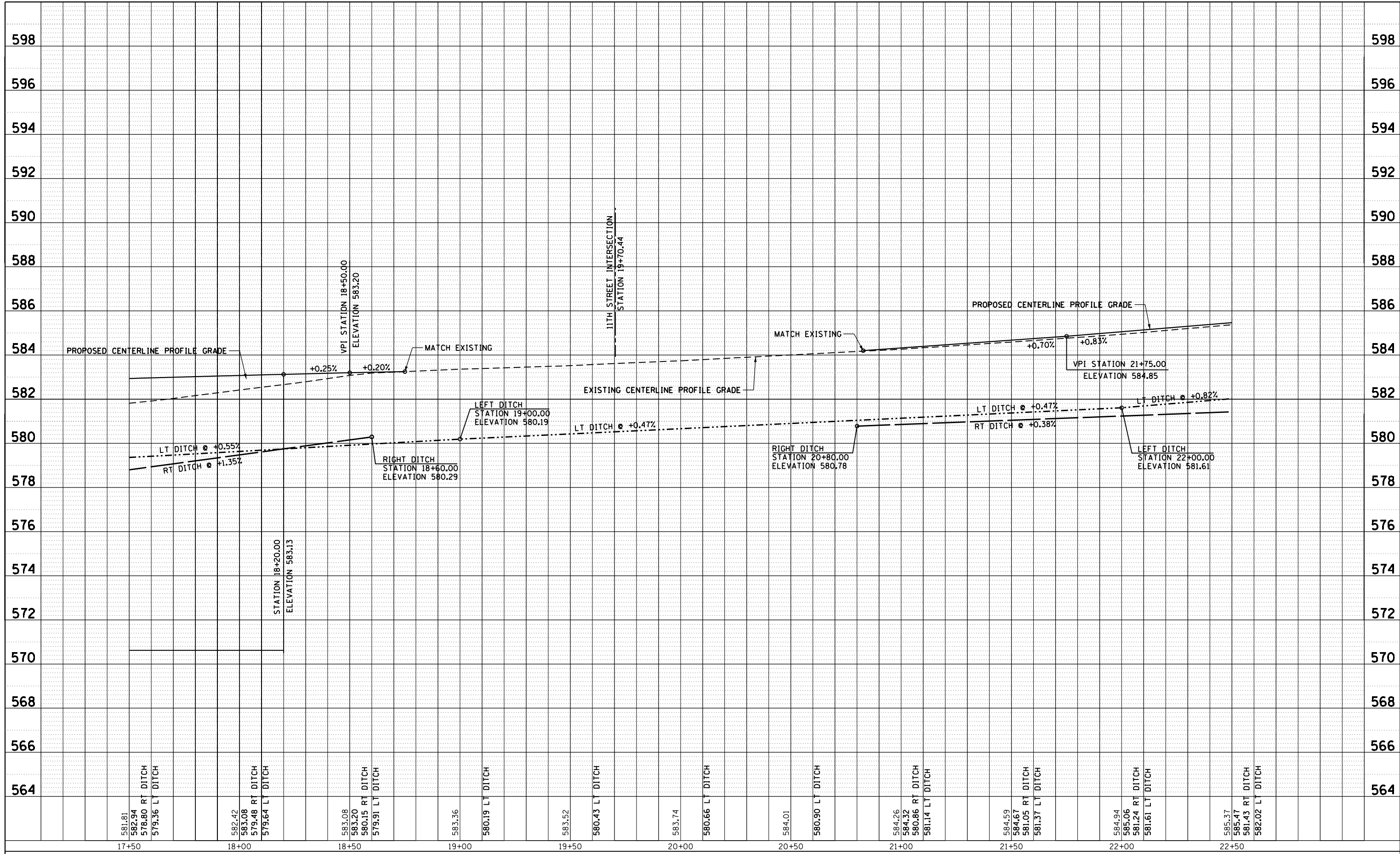
FILE NAME =	USER NAME = whitlingme	DESIGNED -	REVISED -	<b>STATE OF ILLINOIS DEPARTMENT OF TRANSPORTATION</b>	<b>PROPOSED PLAN I-55 BUSINESS LOOP (LINCOLN PARKWAY)</b>	F.A.U. R.E.	SECTION	COUNTY	TOTAL SHEETS	SHEET NO.		
DRAWN						SCALE: 1" = 20'		SHEET OF SHEETS		STA. 17+50.00 TO STA. 22+50.00		ILLINOIS FED. AID PROJECT
PLOT SCALE = 48.00' / in.						SHEET 7706 OF 7706		CONTRACT NO. 72E02		LOGAN 343 108		CONTRACT NO. 72E02
PLOT DATE = 10/21/2016				DATE		CONTRACT NO. 72E02		LOGAN 343 108		CONTRACT NO. 72E02		

(22)RS-6 & (23)RS-5,N,TS-1



PLAN	SURVEYED	BY	DATE
	PLOTTED		
	ALIGNED		
	CHECKED		
	FILED		
	CARD FILE NAME		
	NO.		

PROFILE	SURVEYED	BY	DATE
	PLOTTED		
	GRADES CHECKED		
	STRUCTURE NOTATIONS CHECKED		
	NO.		



FILE NAME =	USER NAME = whitlingme	DESIGNED -	REVISED -
p:\IL084EBIDINTEG\Illinois.gov\PIDOT\Documents\DOT Offices\District 6\Projects\0672E02\DRAMA\CAD\sheet\0672E02-sht-088-profile.dgn		CHECKED -	REVISED -
Profile 06	PLOT SCALE = 40.0000' / in.	DATE -	REVISED -
	PLOT DATE = 10/21/2016		

**STATE OF ILLINOIS  
DEPARTMENT OF TRANSPORTATION**

**I-55 BUSINESS LOOP (LINCOLN PARKWAY)  
PROPOSED CENTERLINE PROFILE**

SCALE: SHEET OF SHEETS STA. 17+50.00 TO STA. 22+50.00

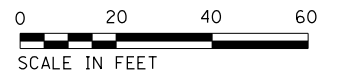
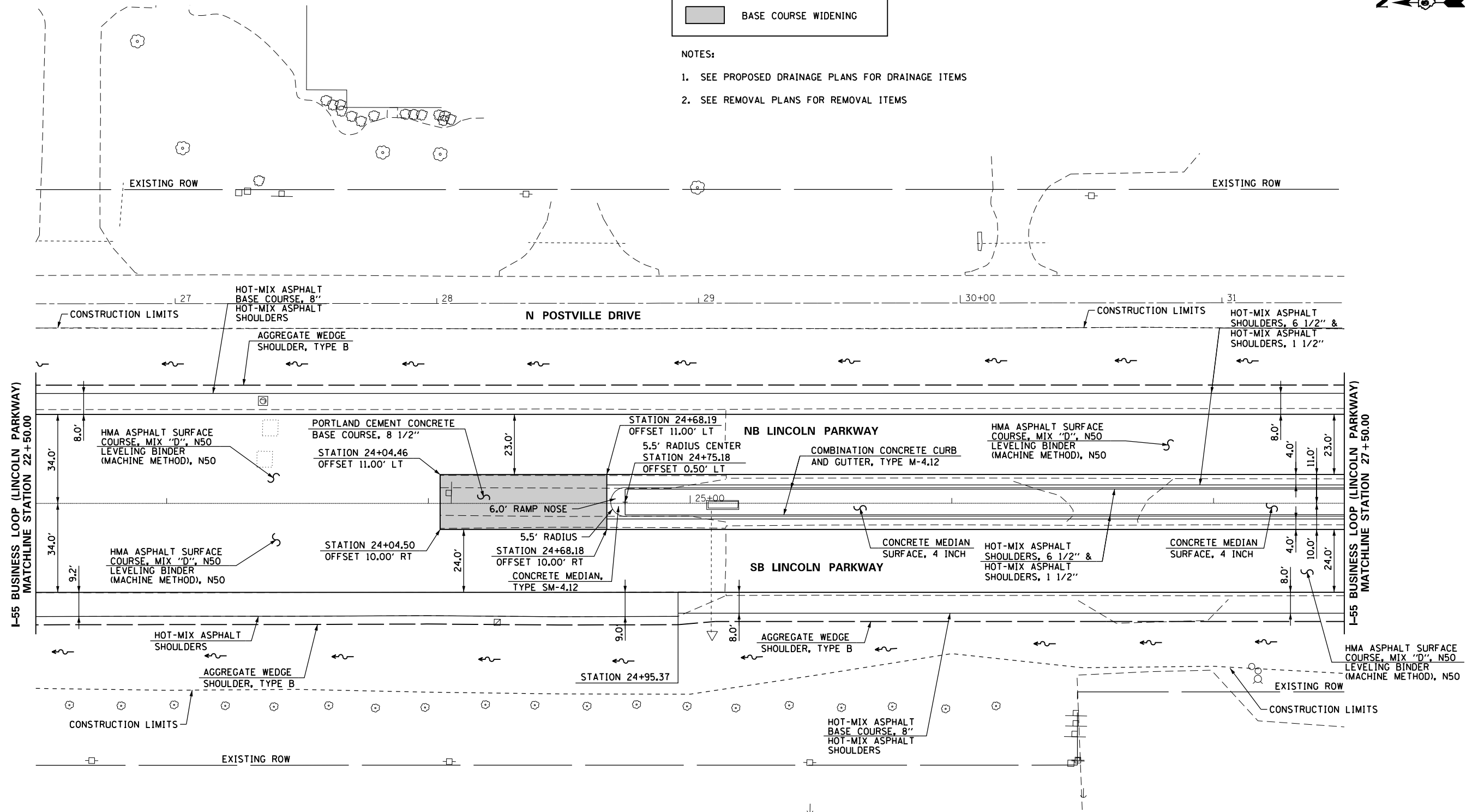
F.A.U. RTE.	SECTION	COUNTY	TOTAL SHEETS	SHEET NO.
7706	•	LOGAN	343	109
CONTRACT NO. 72E02			ILLINOIS FED. AID PROJECT	

**LEGEND**

■ BASE COURSE WIDENING



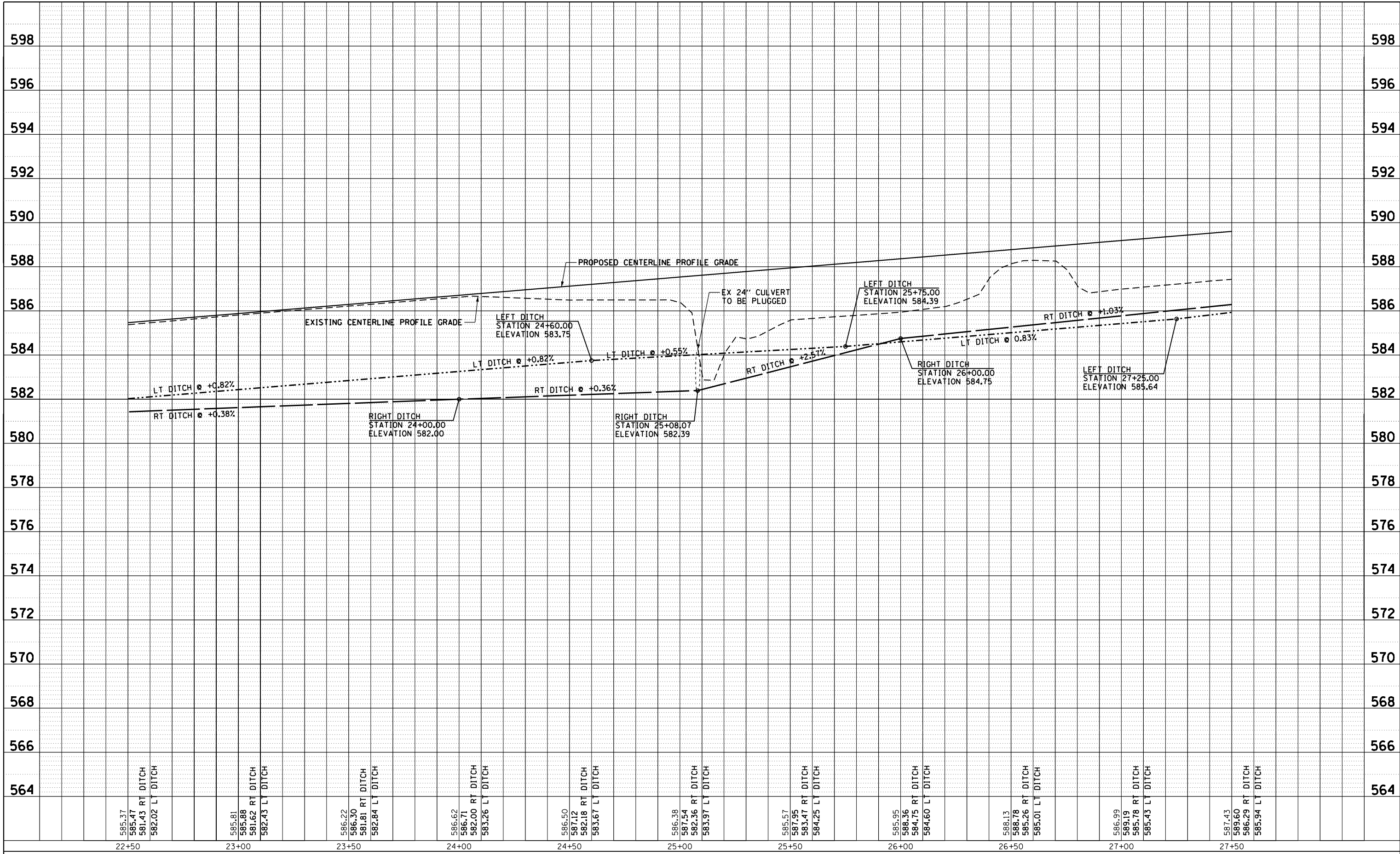
- NOTES:**
1. SEE PROPOSED DRAINAGE PLANS FOR DRAINAGE ITEMS
  2. SEE REMOVAL PLANS FOR REMOVAL ITEMS



FILE NAME =	USER NAME = whitlingm	DESIGNED -	REVISED -	<b>STATE OF ILLINOIS DEPARTMENT OF TRANSPORTATION</b>	<b>PROPOSED PLAN I-55 BUSINESS LOOP (LINCOLN PARKWAY)</b>				F.A.U. R.E. =	SECTION =	COUNTY =	TOTAL SHEETS =	SHEET NO. =
pw\1\084EBIDINTEG.illinois.gov\PIDOT\Documents\DOT Offices\District 6\Projects\0672\Drawings\EA0\Drawings\0672E02-sht-08A-pln		DRAWN -	REVISED -		SCALE: 1" = 20'	SHEET	OF	SHEETS	STA. 22+50.00	TO STA. 27+50.00	LOGAN	343	110
		CHECKED -	REVISED -		CONTRACT NO. 72E02								
		DATE -	REVISED -		ILLINOIS FED. AID PROJECT								

PLAN	SURVEYED	BY	DATE
NOTE BOOK	PLOTTED		
NO.	NO.		
	ALIGNED		
	CHECKED		
	NO.		
	FILE NAME		

PROFILE	SURVEYED	BY	DATE
GRADES	PLOTTED		
STRUCTURE	CHECKED		
NO.	NO.		
	NOT AT THIS OFFICE		



FILE NAME =	USER NAME = whitlingme	DESIGNED -	REVISED -
p:\IL084EBIDINTEG\Illinois.gov\PWIDOT\Documents\DOT Offices\District 6\Projects\D672E02\DRAM\DWG\CADsheets\D672E02-sh1-08B-profile.dgn			
PLOT SCALE = 40.0000' / in.	CHECKED -	REVISED -	
PLOT DATE = 10/21/2016	DATE -	REVISED -	

**STATE OF ILLINOIS  
DEPARTMENT OF TRANSPORTATION**

**I-55 BUSINESS LOOP (LINCOLN PARKWAY)  
PROPOSED CENTERLINE PROFILE**

F.A.U. RTE.	SECTION	COUNTY	TOTAL SHEETS	SHEET NO.
7706	.	LOGAN	343	111
CONTRACT NO. 72E02				
ILLINOIS FED. AID PROJECT				

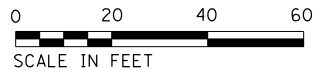
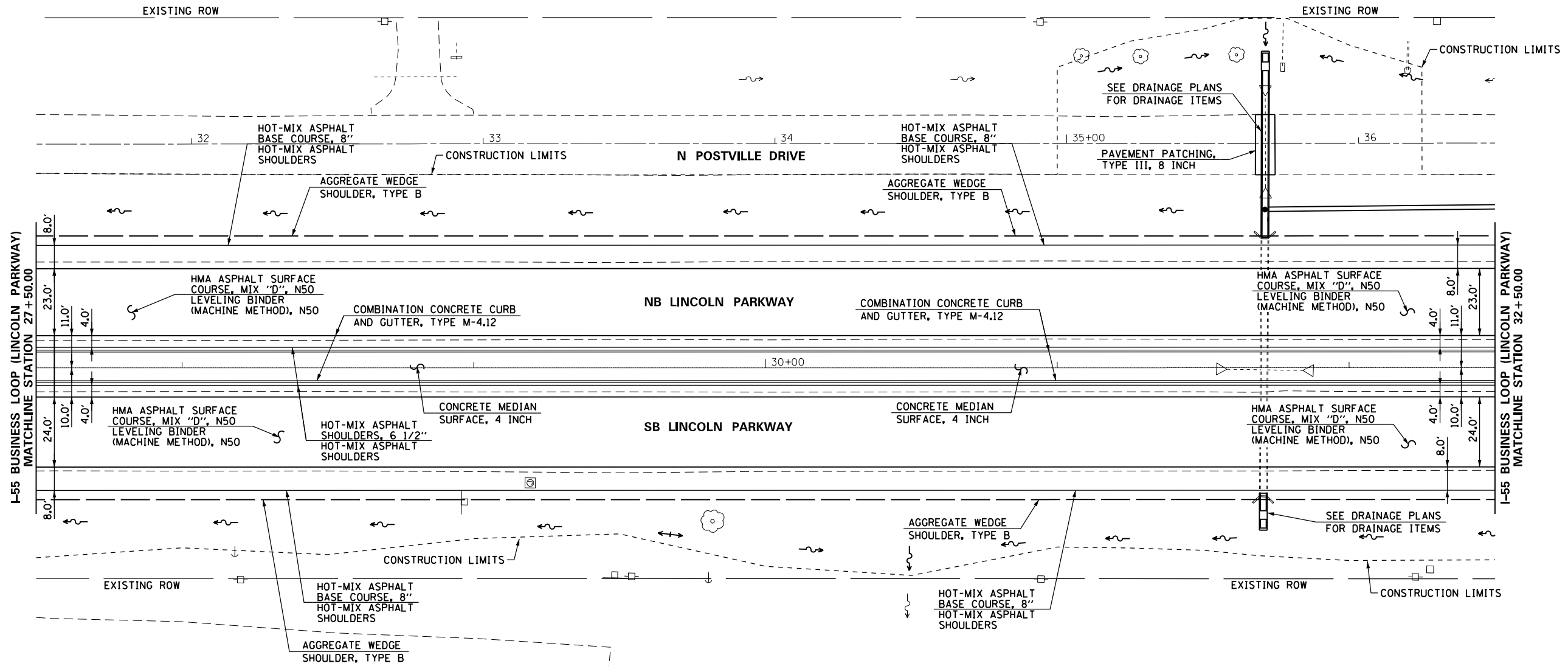
• (22)RS-6 & (23)RS-5,N,TS-1

**LEGEND**

■ BASE COURSE WIDENING



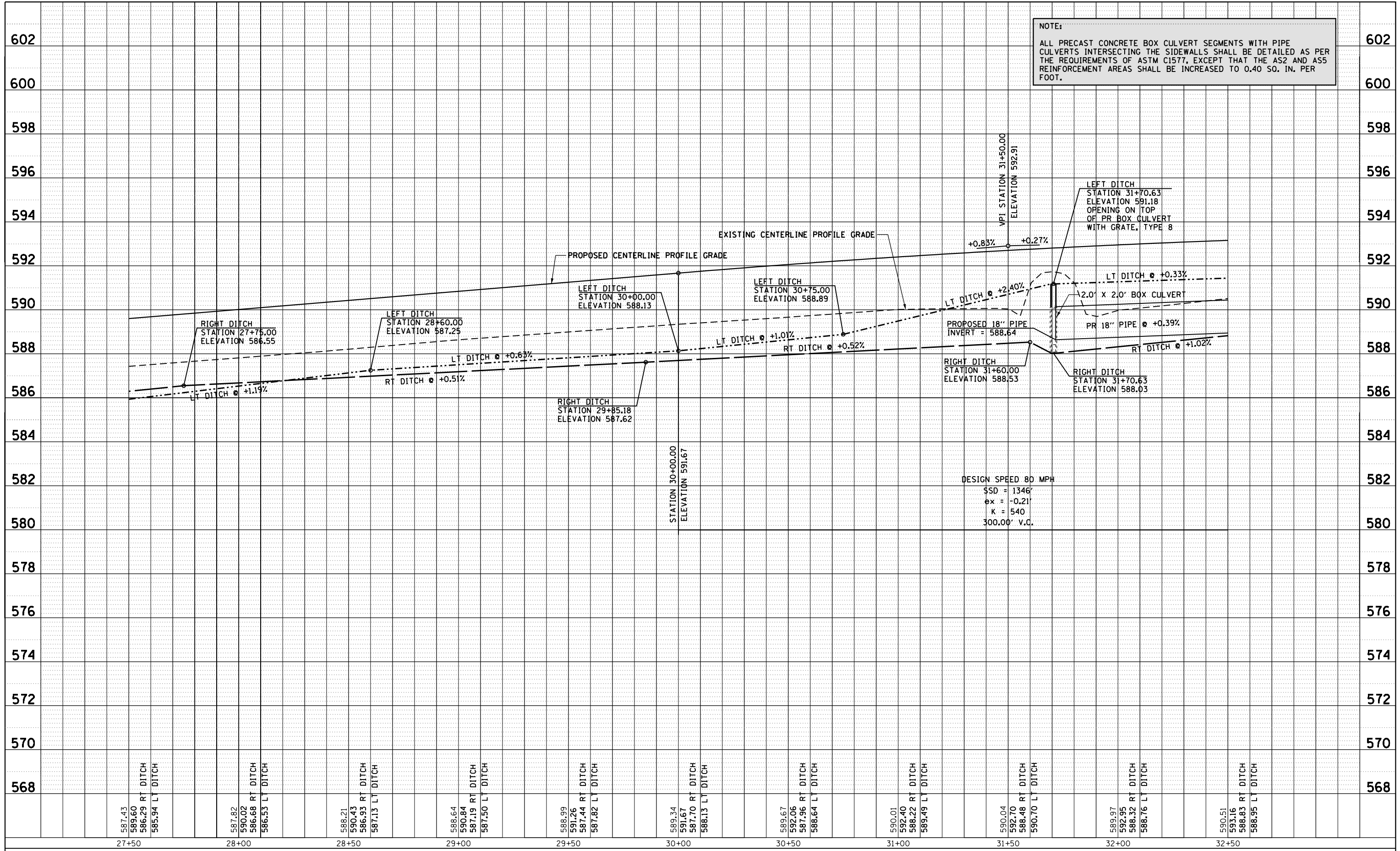
- NOTES:**
1. SEE PROPOSED DRAINAGE PLANS FOR DRAINAGE ITEMS
  2. SEE REMOVAL PLANS FOR REMOVAL ITEMS



FILE NAME =	USER NAME = whitlingme	DESIGNED -	REVISED -	<b>STATE OF ILLINOIS DEPARTMENT OF TRANSPORTATION</b>	<b>PROPOSED PLAN I-55 BUSINESS LOOP (LINCOLN PARKWAY)</b>	F.A.U. RTÉ.	SECTION	COUNTY	TOTAL SHEETS	SHEET NO.	
p:\1\084EBIDINTEG.illinois.gov\PIWIDOT\Documents\DOT Offices\District 6\Projects\0672\Drawings\EA0\Sheets\0672E02-sht-08A-pln	DRAWN -	CHECKED -	REVISED -			7706	.	LOGAN	343	112	
PLOT SCALE = 40.00' / in.		DATE -	REVISED -			CONTRACT NO. 72E02					
PLOT DATE = 10/21/2016						ILLINOIS FED. AID PROJECT					

PLAN	SURVEYED	BY	DATE
	PLOTTED		
	GRADES CHECKED		
	ALIGNMENT CHECKED		
	STRUCTURE CHECKED		
	NOTATIS CHECKED		
	NO.		

PROFILE	SURVEYED	BY	DATE
	PLOTTED		
	GRADES CHECKED		
	ALIGNMENT CHECKED		
	STRUCTURE CHECKED		
	NOTATIS CHECKED		
	NO.		



**NOTE:**  
 ALL PRECAST CONCRETE BOX CULVERT SEGMENTS WITH PIPE CULVERTS INTERSECTING THE SIDEWALLS SHALL BE DETAILED AS PER THE REQUIREMENTS OF ASTM C1577, EXCEPT THAT THE AS2 AND AS5 REINFORCEMENT AREAS SHALL BE INCREASED TO 0.40 SQ. IN. PER FOOT.

FILE NAME =	USER NAME = whitlingm	DESIGNED -	REVISED -
p:\1\084EBIDINTEG\Illinois.gov\PIWIDOT\Documents\DOT Offices\District 6\Projects\0672E02\DRAMA\Meta\CADsheets\0672E02-sht-088-profile.dgn		DRAMA	REVISED
PLOT SCALE = 40.0000' / in.	CHECKED -	REVISED -	
Profile 08	DATE -	REVISED -	

**STATE OF ILLINOIS  
 DEPARTMENT OF TRANSPORTATION**

<b>I-55 BUSINESS LOOP (LINCOLN PARKWAY)    PROPOSED CENTERLINE PROFILE</b>			
SCALE:	SHEET	OF	SHEETS
	STA. 27+50.00	TO	STA. 32+50.00

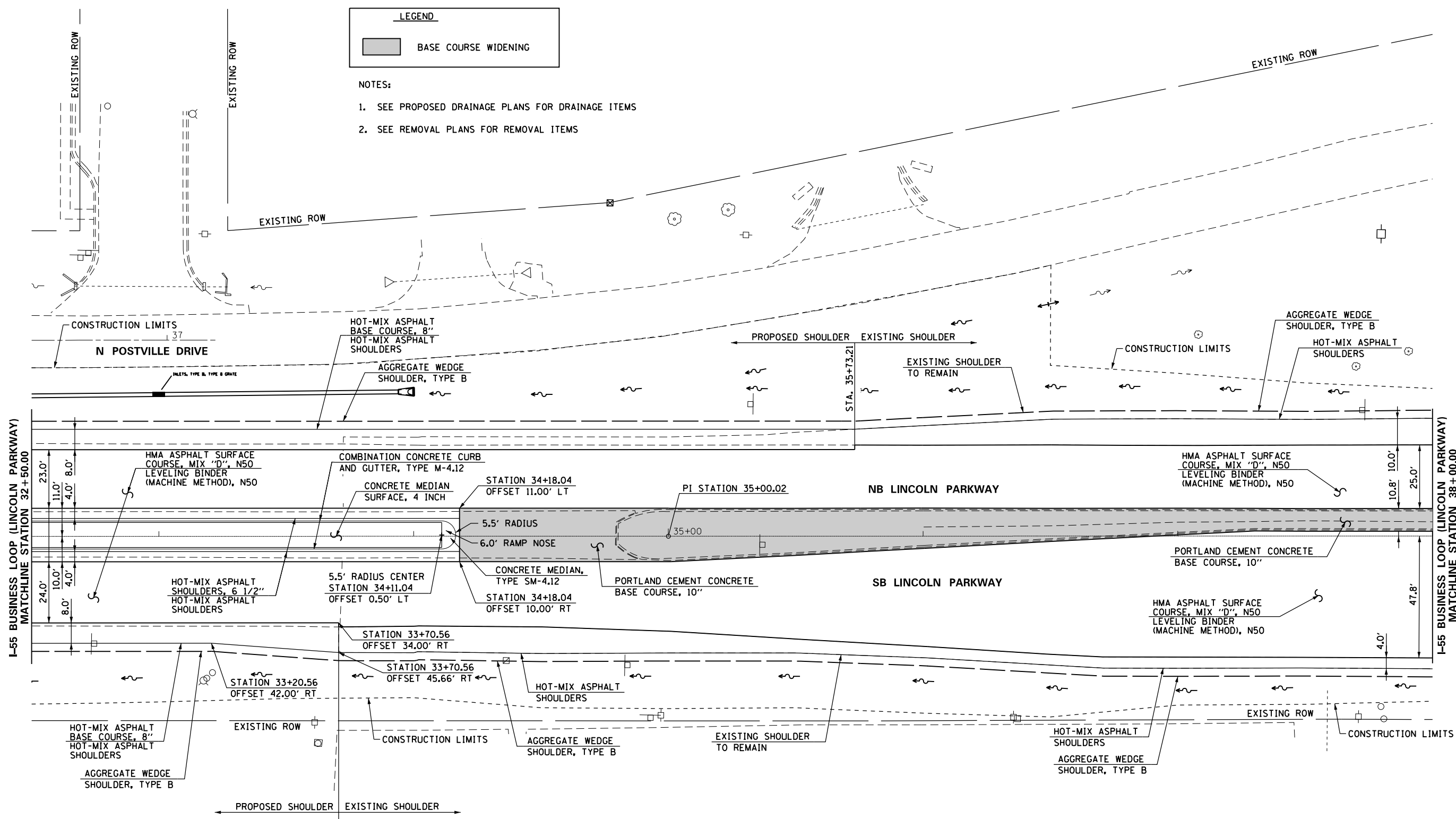
F.A.U. RTE.	SECTION	COUNTY	TOTAL SHEETS	SHEET NO.
7706		LOGAN	343	113
ILLINOIS FED. AID PROJECT			CONTRACT NO. 72E02	



**LEGEND**

■ BASE COURSE WIDENING

- NOTES:**
- SEE PROPOSED DRAINAGE PLANS FOR DRAINAGE ITEMS
  - SEE REMOVAL PLANS FOR REMOVAL ITEMS



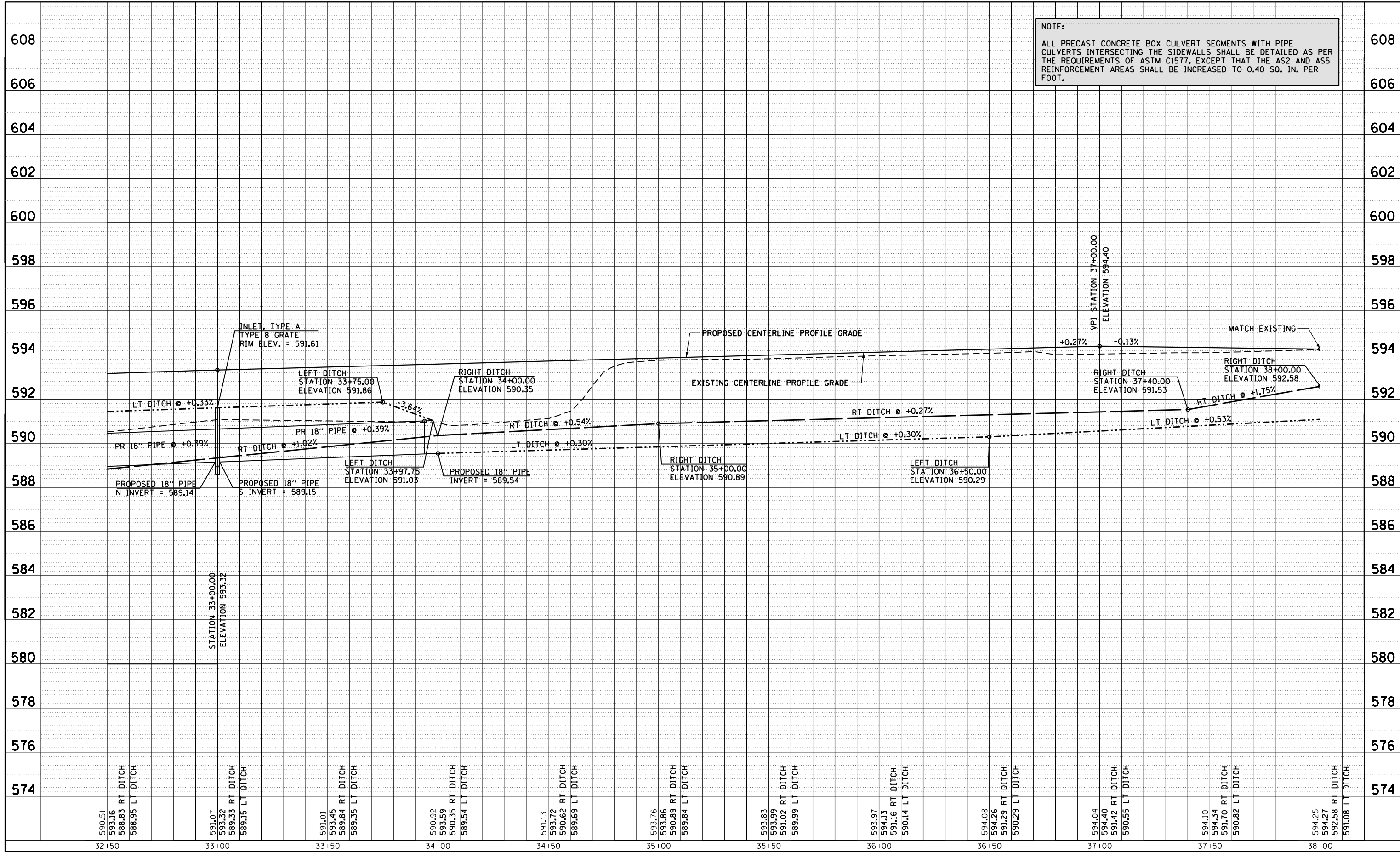
FILE NAME =	USER NAME = whitlingme	DESIGNED -	REVISED -	<b>STATE OF ILLINOIS DEPARTMENT OF TRANSPORTATION</b>	<b>PROPOSED PLAN I-55 BUSINESS LOOP (LINCOLN PARKWAY)</b>			F.A.U. R.T.E. =	SECTION =	COUNTY =	TOTAL SHEETS =	SHEET NO. =
pw:\1\084EBID\INTEG.illinois.gov\PI\DOT\Documents\DOT Offices\District 6\Projects\0672\Drawings\EA\Drawings\0672E02-sht-08A-planned.dgn		CHECKED -	REVISED -		SCALE: 1" = 20'	SHEET OF SHEETS	STA. 32+50.00 TO STA. 38+00.00	7706	.	LOGAN	343	114
PLOT SCALE = 48.00' / in.		DATE -	REVISED -		CONTRACT NO. 72E02							
PLOT DATE = 10/21/2016					ILLINOIS FED. AID PROJECT							

(22)RS-6 & (23)RS-5,N,TS-1

PLAN	SURVEYED	BY	DATE
	PLOTTED		
	GRADES CHECKED		
	STRUCTURE NOTATIONS CHECKED		
	NOTE BOOK NO.		
	CARD FILE NAME		

PROFILE	SURVEYED	BY	DATE
	PLOTTED		
	GRADES CHECKED		
	STRUCTURE NOTATIONS CHECKED		
	NOTE BOOK NO.		
	CARD FILE NAME		

**NOTE:**  
 ALL PRECAST CONCRETE BOX CULVERT SEGMENTS WITH PIPE CULVERTS INTERSECTING THE SIDEWALLS SHALL BE DETAILED AS PER THE REQUIREMENTS OF ASTM C1577, EXCEPT THAT THE AS2 AND AS5 REINFORCEMENT AREAS SHALL BE INCREASED TO 0.40 SQ. IN. PER FOOT.



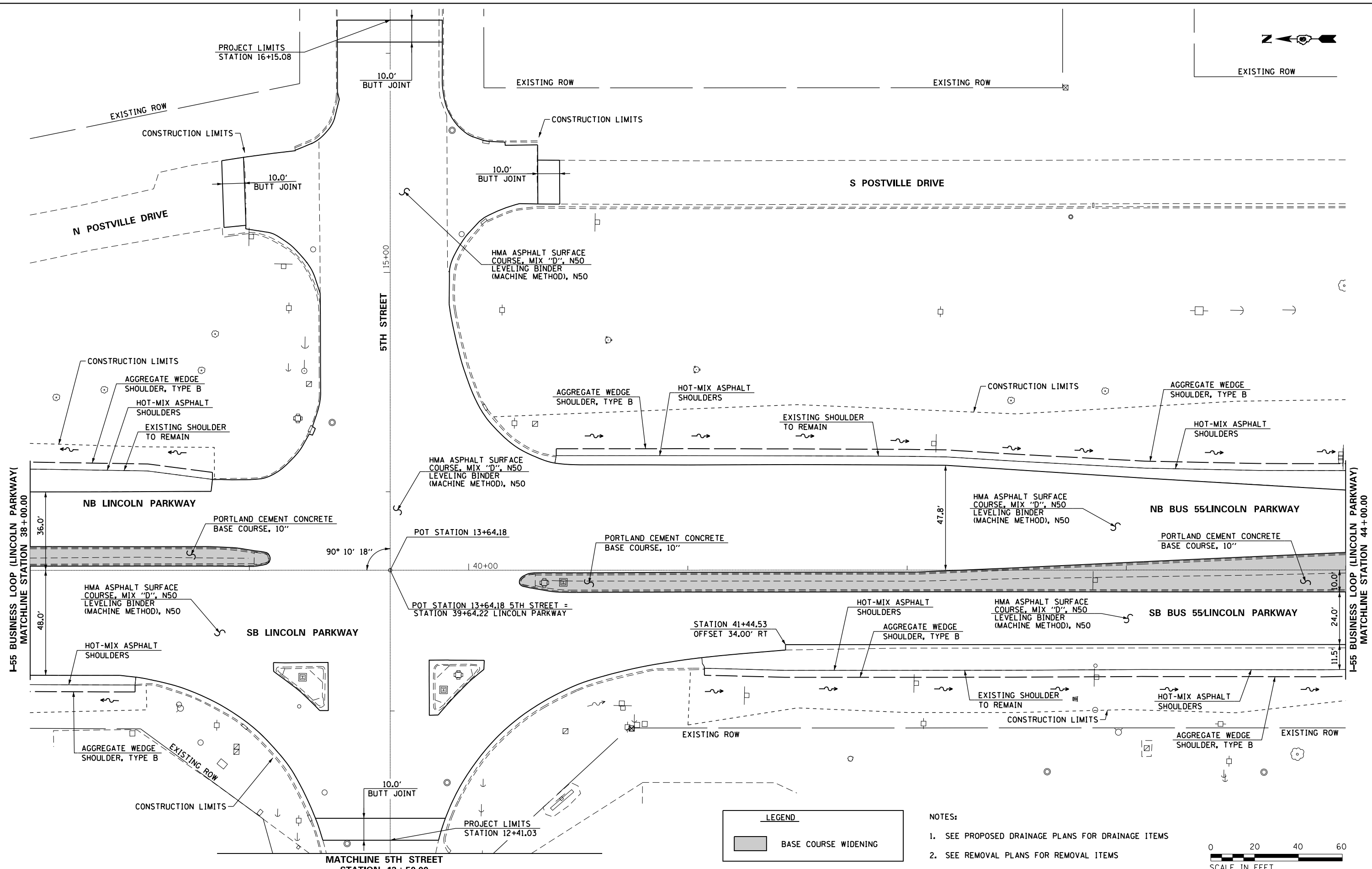
FILE NAME =	USER NAME = whitlingme	DESIGNED -	REVISED -
p:\1\084EBIDINTEG\Illinois.gov\PI\DOT\Documents\DOT Offices\District 6\Projects\02\DRAMA\Meta\CAD\sheet\0672E02-sh1-088-prf\REVISED.dgn		CHECKED -	REVISED -
PLOT SCALE = 40.0000' / in.		DATE -	REVISED -
Profile 09			

**STATE OF ILLINOIS  
 DEPARTMENT OF TRANSPORTATION**

**I-55 BUSINESS LOOP (LINCOLN PARKWAY)  
 PROPOSED CENTERLINE PROFILE**

SCALE: SHEET OF SHEETS STA. 32+50.00 TO STA. 38+00.00

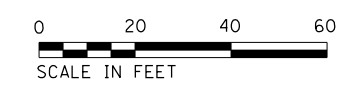
F.A.U. R.E.	SECTION	COUNTY	TOTAL SHEETS	SHEET NO.
7706		LOGAN	343	115
CONTRACT NO. 72E02			ILLINOIS FED. AID PROJECT	



**LEGEND**

■ BASE COURSE WIDENING

- NOTES:**
1. SEE PROPOSED DRAINAGE PLANS FOR DRAINAGE ITEMS
  2. SEE REMOVAL PLANS FOR REMOVAL ITEMS



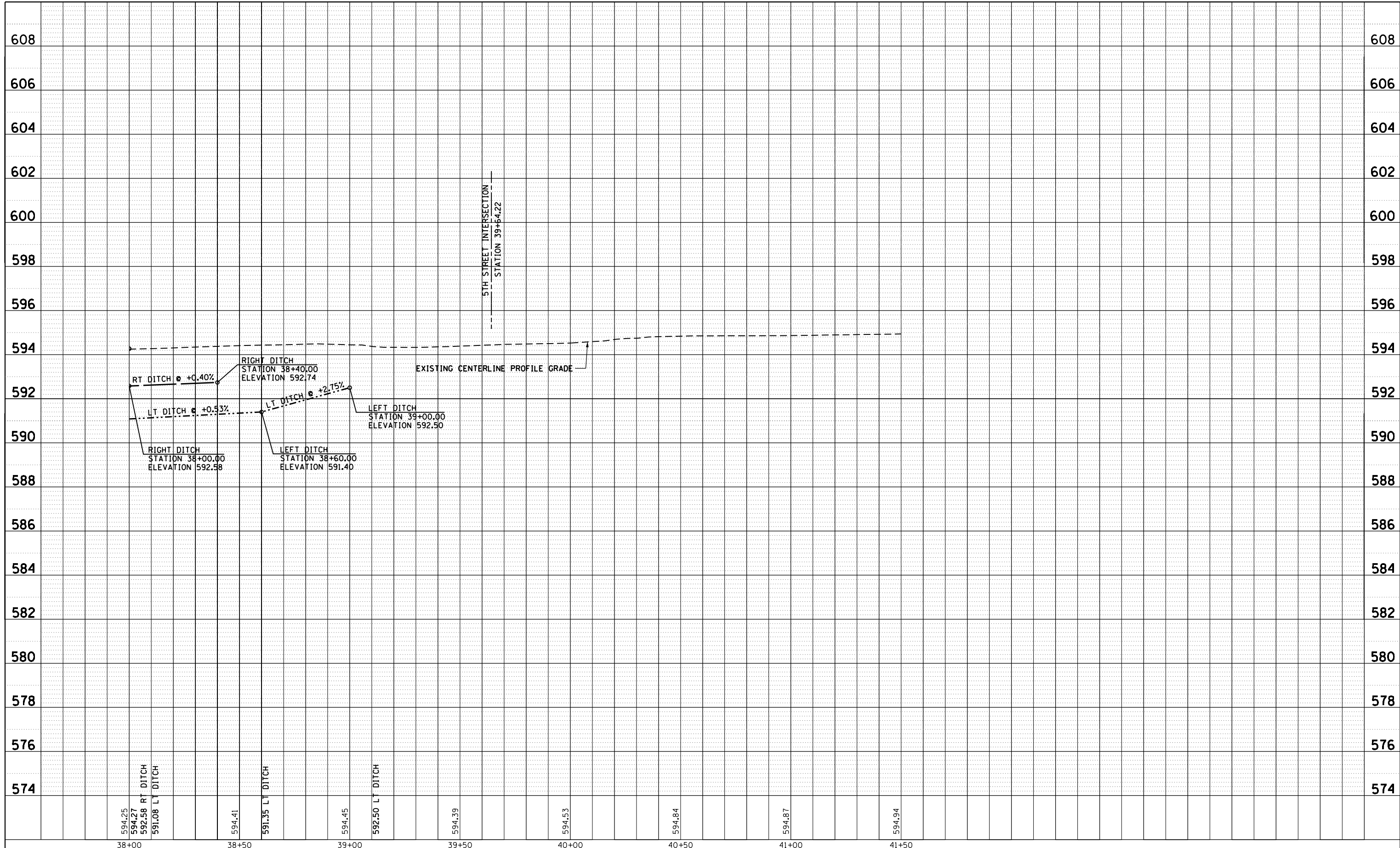
FILE NAME =	USER NAME = whitlingme	DESIGNED -	REVISED -	<b>STATE OF ILLINOIS DEPARTMENT OF TRANSPORTATION</b>	<b>PROPOSED PLAN I-55 BUSINESS LOOP (LINCOLN PARKWAY)</b>			F.A.U. R.T.E. =	SECTION =	COUNTY =	TOTAL SHEETS =	SHEET NO. =	
p:\1\084EBID\INTEG\Illinois.gov\PI\DOT\Documents\DOT Offices\District 6\Projects\0672\Drawings\0672E02-sht-08A-pln.dwg		DRAWN -	REVISED -		SCALE: 1" = 20'	SHEET	OF	SHEETS	STA. 38+00.00	TO STA. 44+00.00	LOGAN	343	116
		CHECKED -	REVISED -							CONTRACT NO. 72E02			
		DATE -	REVISED -							ILLINOIS FED. AID PROJECT			

(22)RS-6 & (23)RS-5,N,TS-1



PLAN	SURVEYED	BY	DATE
	PLOTTED		
	ALIGNED		
	CHECKED		
	FILED		
	CARD FILE NAME		
	NO.		

PROFILE	SURVEYED	BY	DATE
	PLOTTED		
	GRADES CHECKED		
	STRUCTURE		
	NOT AT THIS OFFICE		
	NO.		



594.25	594.27	592.58 RT DITCH	591.08 LT DITCH	594.41	591.35 LT DITCH	594.45	592.50 LT DITCH	594.39	594.53	594.84	594.87	594.94
38+00	38+50	39+00	39+50	40+00	40+50	41+00	41+50					

FILE NAME =	USER NAME = whitlingm	DESIGNED -	REVISED -
p:\1\084E\BID\INTEG\Illinois.gov\PI\DOT\Documents\DOT Offices\District 6\Projects\0672E02\DRAMA\Meta\CAD\Sheets\0672E02-sh1-088-profile.dgn		DRAMA	REVISED
Profile 10A	PLOT SCALE = 40.0000' / in.	CHECKED -	REVISED -
	PLOT DATE = 10/21/2016	DATE -	REVISED -

**STATE OF ILLINOIS  
DEPARTMENT OF TRANSPORTATION**

**I-55 BUSINESS LOOP (LINCOLN PARKWAY)  
PROPOSED CENTERLINE PROFILE**

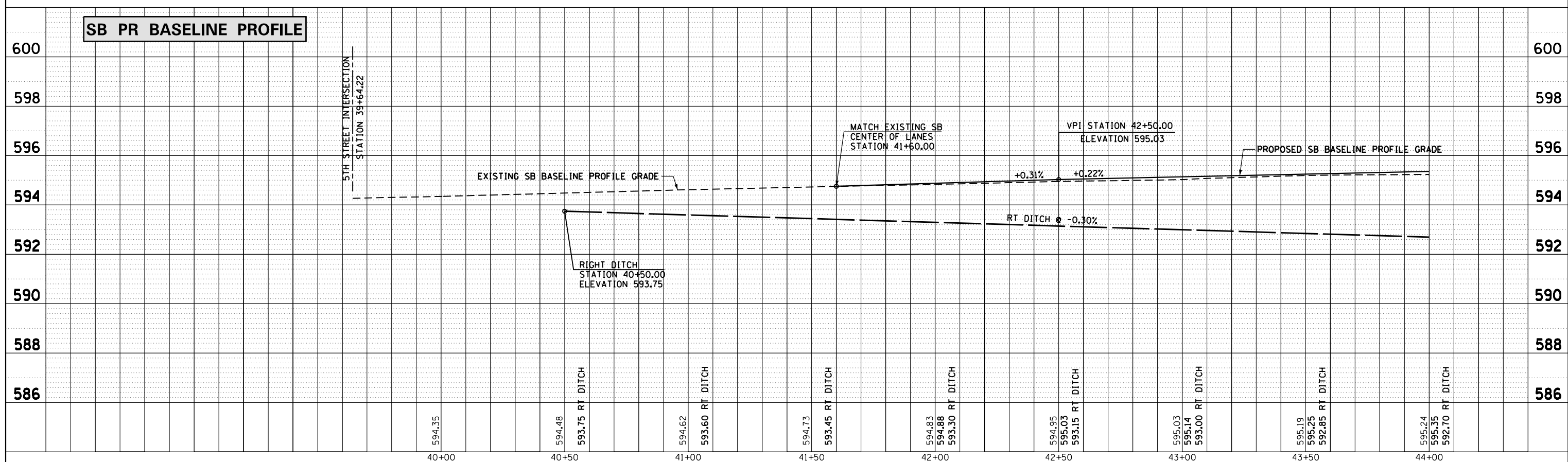
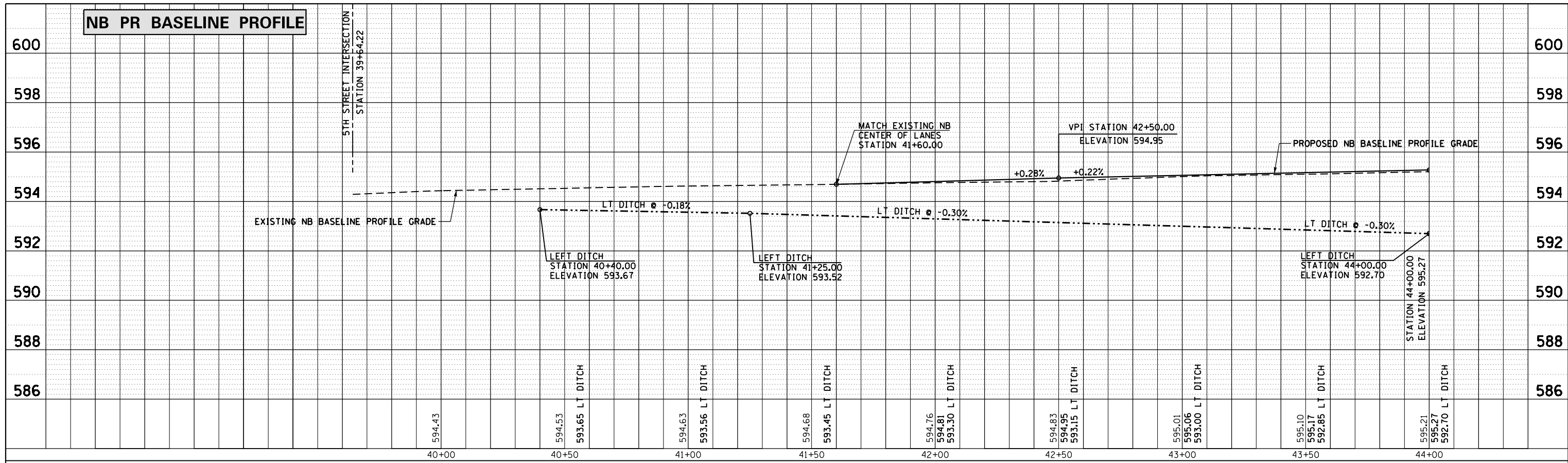
F.A.U. RTE.	SECTION	COUNTY	TOTAL SHEETS	SHEET NO.
7706	•	LOGAN	343	117
CONTRACT NO. 72E02			ILLINOIS FED. AID PROJECT	

SCALE: SHEET OF SHEETS STA. 38+00.00 TO STA. 39+64.22

• (22)RS-6 & (23)RS-5,N,TS-1

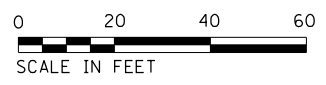
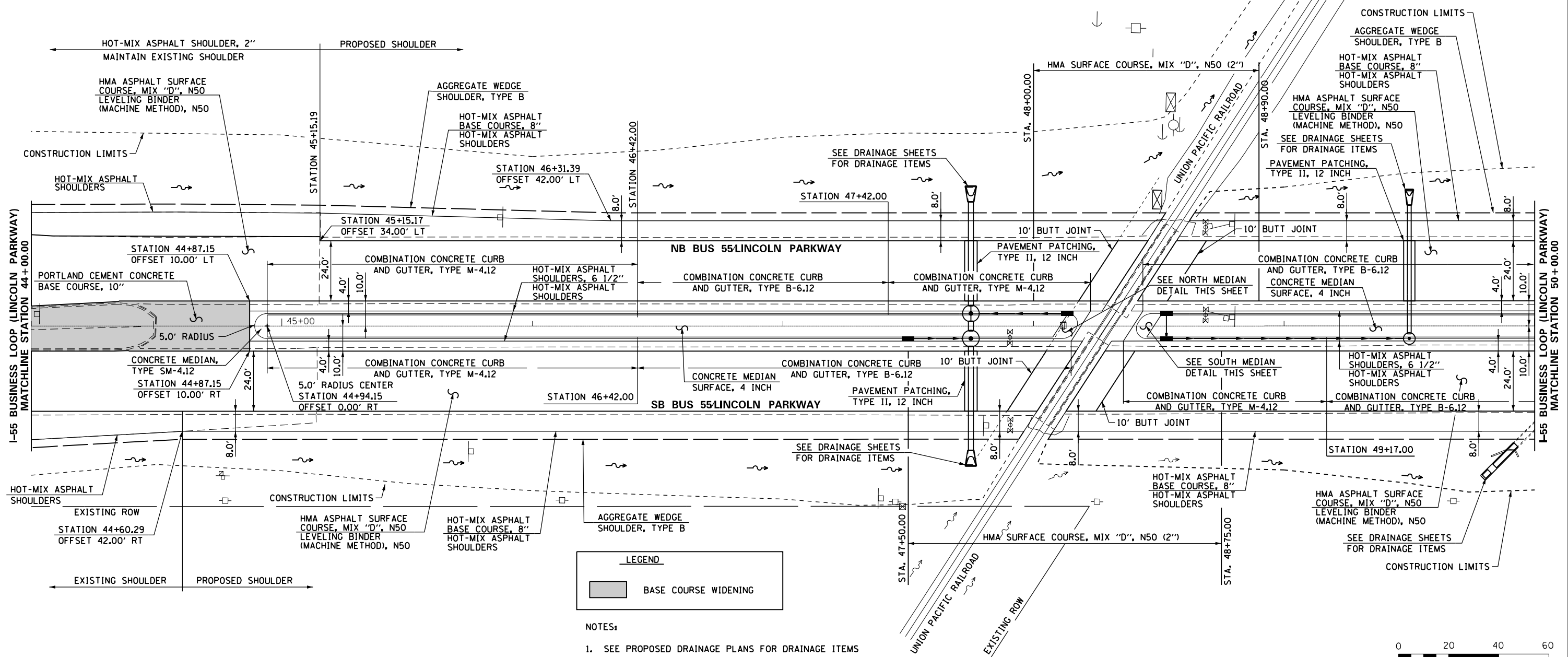
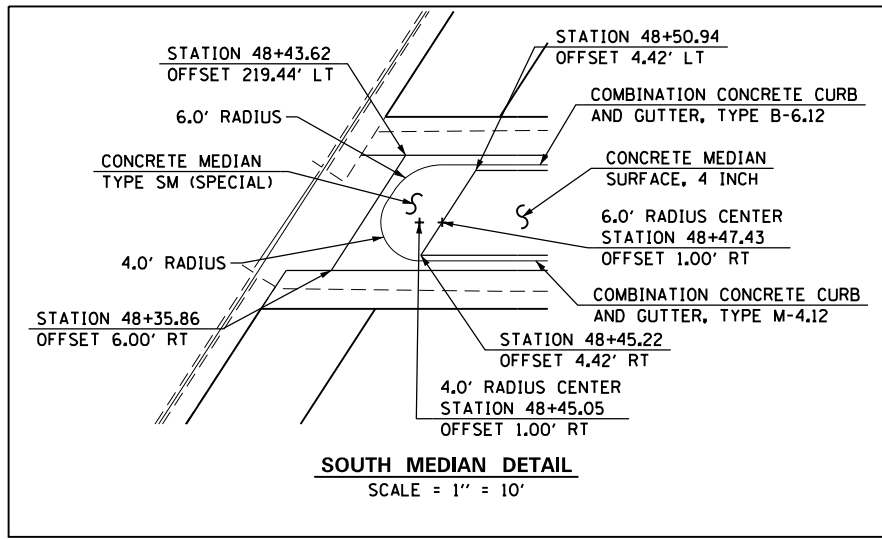
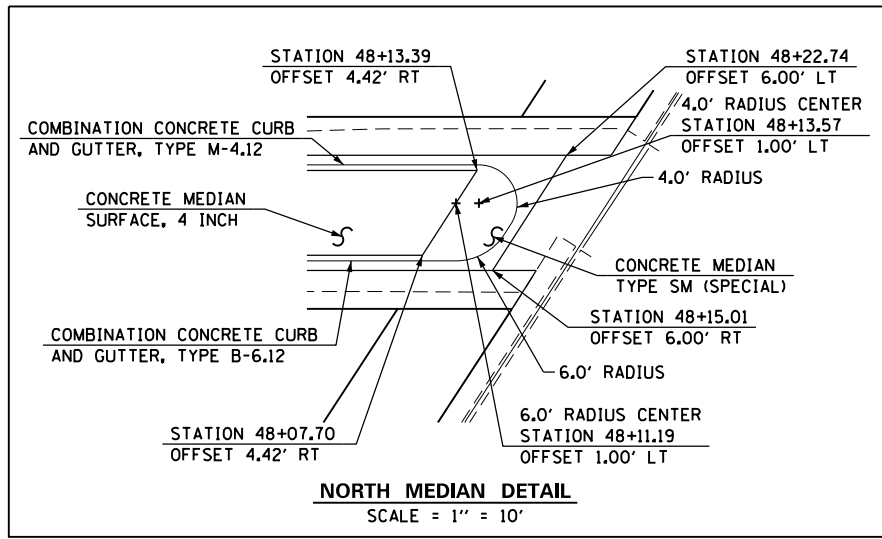
PLAN	SURVEYED	BY	DATE
	PLOTTED		
	GRADES CHECKED		
	ALIGNMENT CHECKED		
	STRUCTURE NOTATIONS CHECKED		
	NOTE BOOK NO.		
	CARD FILE NAME		

PROFILE	SURVEYED	BY	DATE
	PLOTTED		
	GRADES CHECKED		
	ALIGNMENT CHECKED		
	STRUCTURE NOTATIONS CHECKED		
	NOTE BOOK NO.		
	CARD FILE NAME		



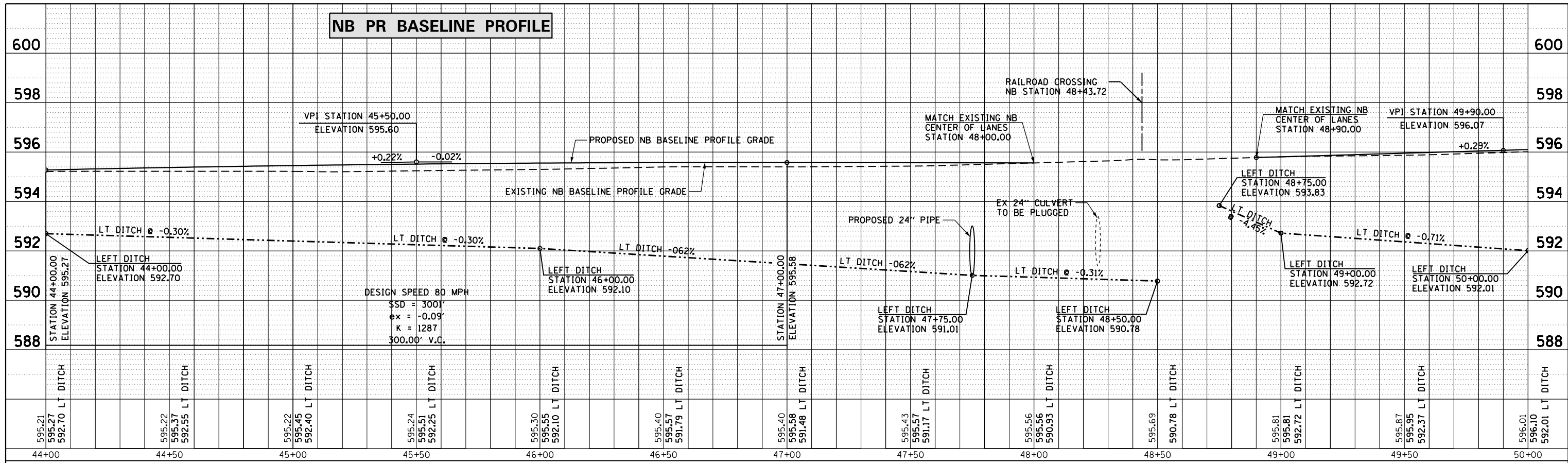
FILE NAME =	USER NAME = whitlingm	DESIGNED -	REVISED -	<b>STATE OF ILLINOIS</b> <b>DEPARTMENT OF TRANSPORTATION</b>	<b>I-55 BUSINESS LOOP (LINCOLN PARKWAY)</b> <b>PROPOSED NB AND SB BASELINE PROFILES</b>	F.A.U. R.T.E.	SECTION	COUNTY	TOTAL SHEETS	SHEET NO.
p:\IL084EBIDINTEG\Illinois.gov\PIDOT\Documents\DOT Offices\District 6\Projects\672E02\DRAMA\CAD\Sheets\672E02-sh1-088-prf-1580.dgn	PLLOT SCALE = 40.0000' / in.	CHECKED -	REVISED -			7706	.	LOGAN	343	118
Profile 10B	PLLOT DATE = 10/21/2016	DATE -	REVISED -			SCALE:	SHEET	OF	SHEETS	STA. 39+64.22

(22)RS-6 & (23)RS-5,N,TS-1

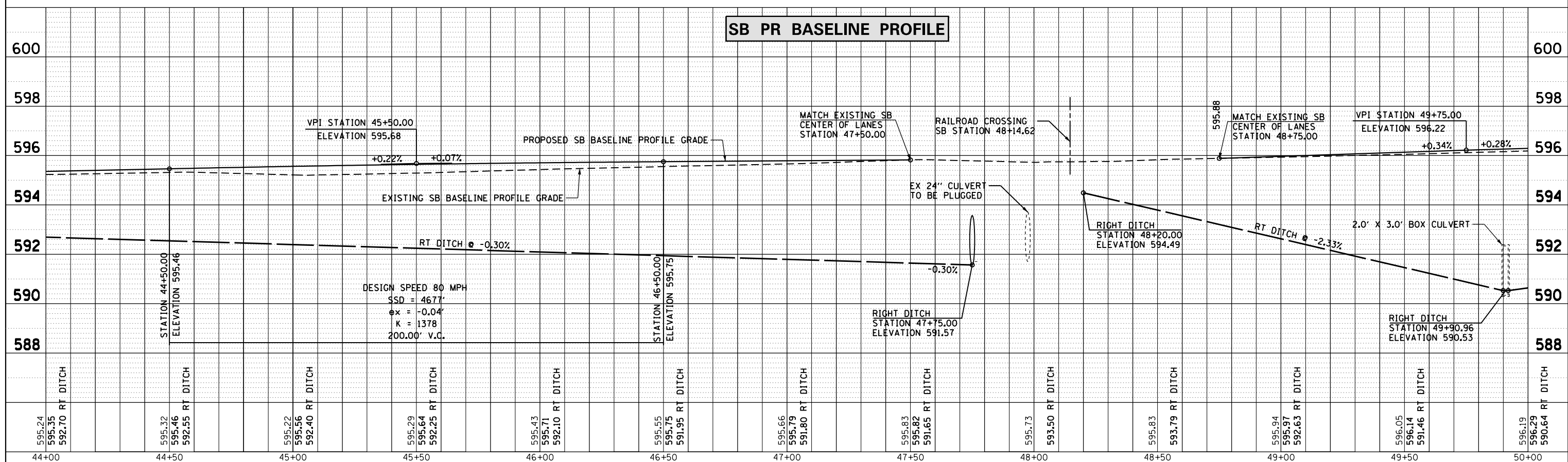


FILE NAME =	USER NAME = whitlingme	DESIGNED -	REVISED -	<b>STATE OF ILLINOIS DEPARTMENT OF TRANSPORTATION</b>	<b>PROPOSED PLAN I-55 BUSINESS LOOP (LINCOLN PARKWAY)</b>			F.A.U. R.T.E. =	SECTION	COUNTY	TOTAL SHEETS	SHEET NO.
p:\1\084EBIDINTEG\illinois.gov\PI\DOT\Documents\DOT Offices\District 6\Projects\0672\Drawings\EA0\Drawings\0672E02-sht-08A-plotted.dwg		DRAWN -	REVISED -		7706	.	LOGAN	343	119	CONTRACT NO. 72E02		
PLOT SCALE = 48.00' / in.		CHECKED -	REVISED -		SCALE: 1" = 20'			SHEET OF SHEETS STA. 44+00.00 TO STA. 50+00.00			ILLINOIS FED. AID PROJECT	
PLOT DATE = 10/21/2016		DATE -	REVISED -		(22)RS-6 & (23)RS-5,N,TS-1							

PLAN	SURVEYED	DATE
	PLOTTED	
	GRADES CHECKED	
	ALIGNMENT CHECKED	
	STRUCTURE NOTATIONS OK'D	
	NOTE BOOK NO.	
	CARD FILE NAME	



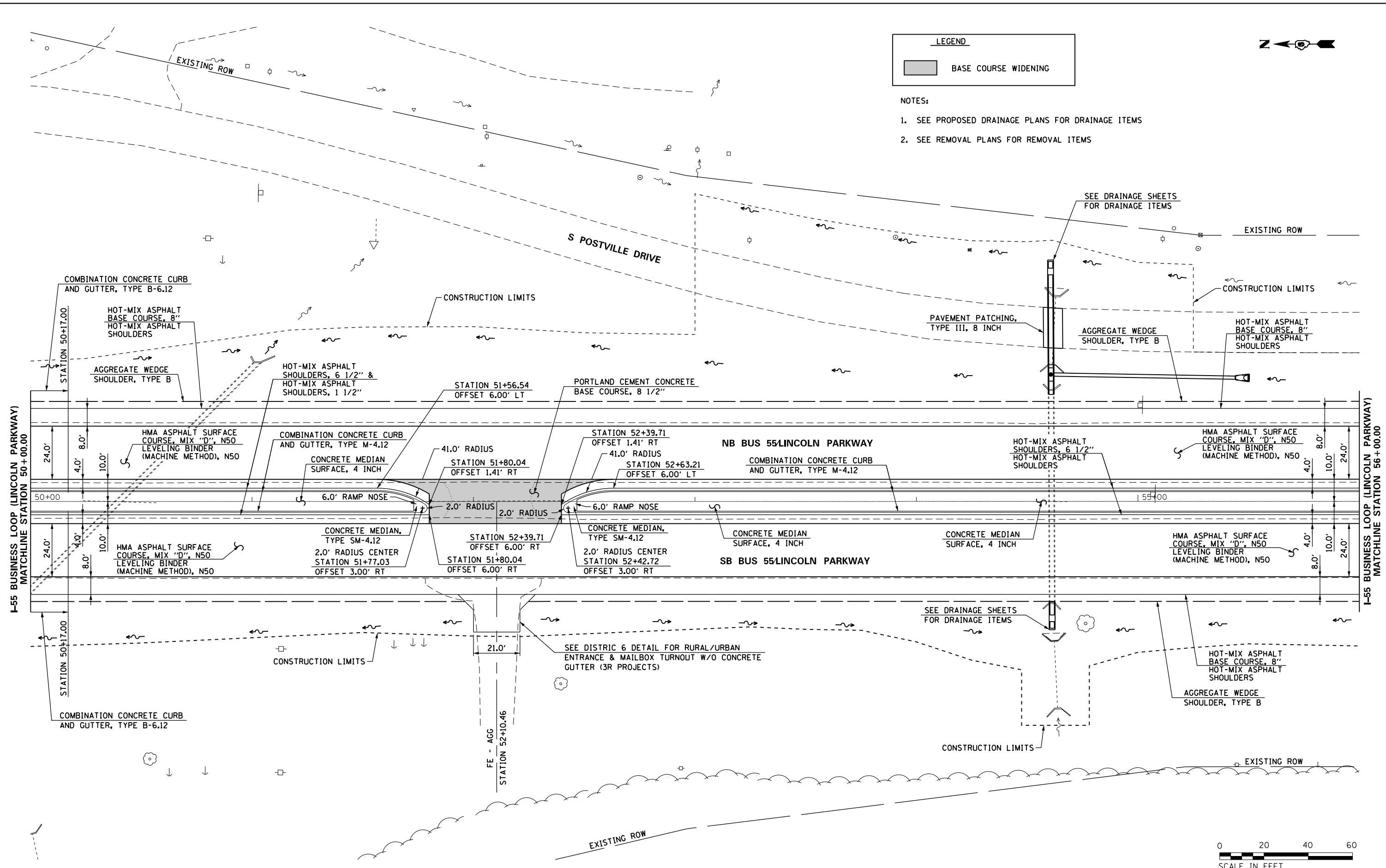
PROFILE	SURVEYED	DATE
	PLOTTED	
	GRADES CHECKED	
	ALIGNMENT CHECKED	
	STRUCTURE NOTATIONS OK'D	
	NOTE BOOK NO.	
	CARD FILE NAME	



**LEGEND**

■ BASE COURSE WIDENING

- NOTES:**
1. SEE PROPOSED DRAINAGE PLANS FOR DRAINAGE ITEMS
  2. SEE REMOVAL PLANS FOR REMOVAL ITEMS

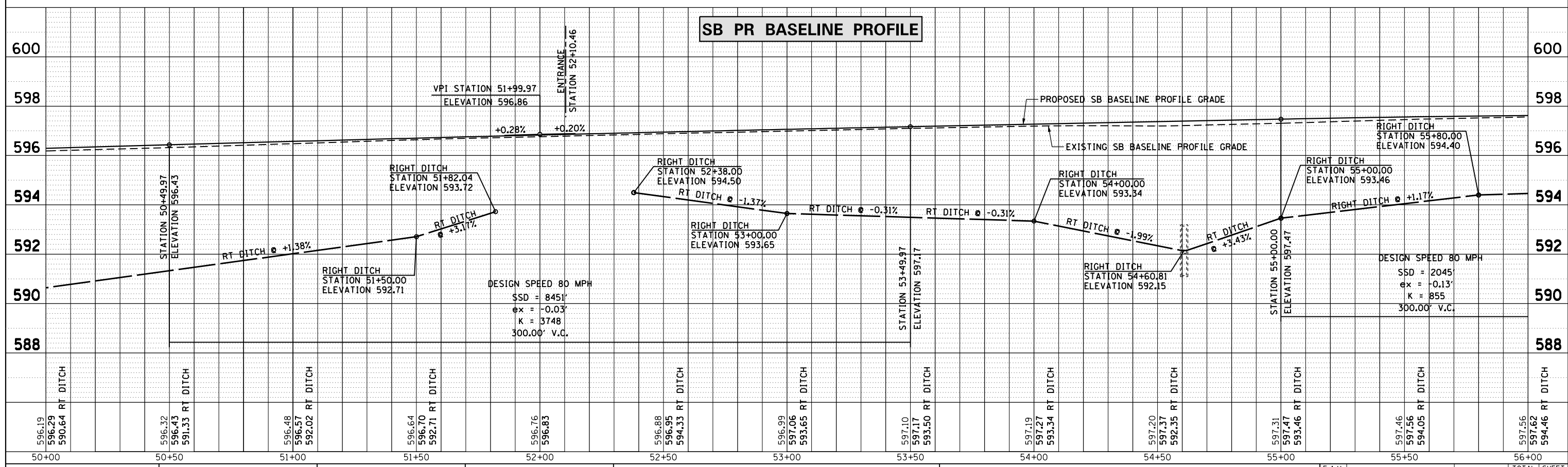
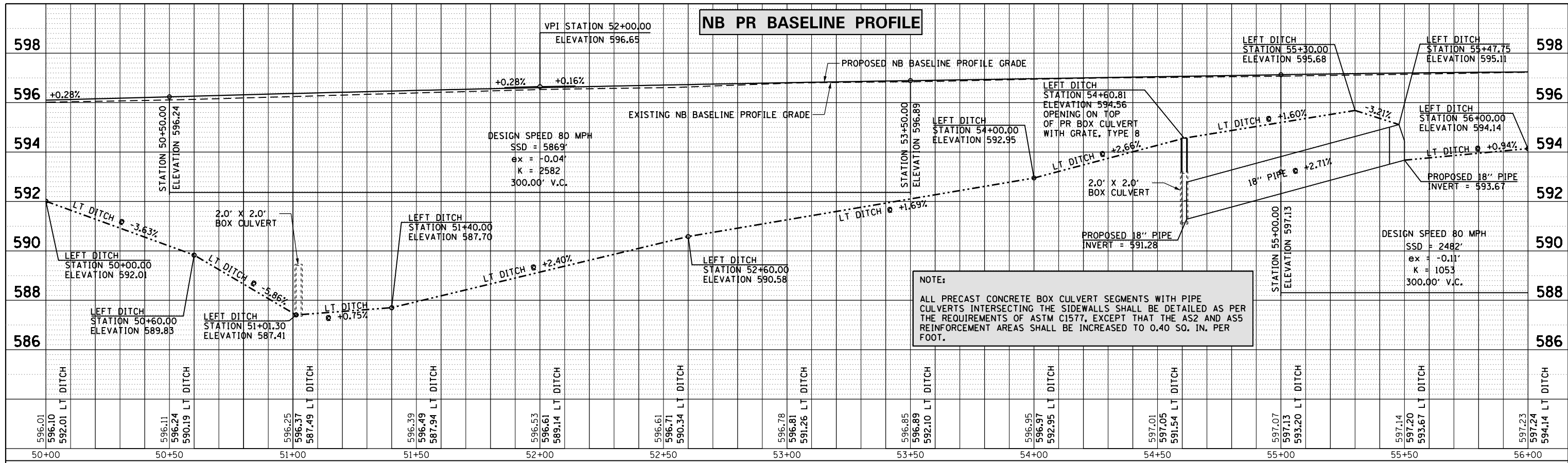


FILE NAME =	USER NAME = whitlingme	DESIGNED -	REVISED -	<b>STATE OF ILLINOIS DEPARTMENT OF TRANSPORTATION</b>	<b>PROPOSED PLAN I-55 BUSINESS LOOP (LINCOLN PARKWAY)</b>			F.A.U. RT. =	SECTION	COUNTY	TOTAL SHEETS	SHEET NO.
p:\1\084EBID\INTEG\Illinois.gov\PWIDOT\Documents\DOT Offices\District 6\Projects\0672\Drawings\EA0\Sheets\0672E02-sht-08A-pla		CHECKED -	REVISED -		7706	.	LOGAN	343	121			
PLOT SCALE = 48.00' / in.		DATE -	REVISED -		CONTRACT NO. 72E02			ILLINOIS FED. AID PROJECT				
PLOT DATE = 10/21/2016					SCALE: 1" = 20'	SHEET	OF	SHEETS	STA. 50+00.00	TO	STA. 56+00.00	

(22)RS-6 & (23)RS-5,N,TS-1


PLAN	SURVEYED	DATE
	PLOTTED	
	GRADES CHECKED	
	ALIGNMENT CHECKED	
	STRUCTURE NOTATIONS OK'D	
	NO. _____	

PROFILE	SURVEYED	DATE
	PLOTTED	
	GRADES CHECKED	
	ALIGNMENT CHECKED	
	STRUCTURE NOTATIONS OK'D	
	NO. _____	



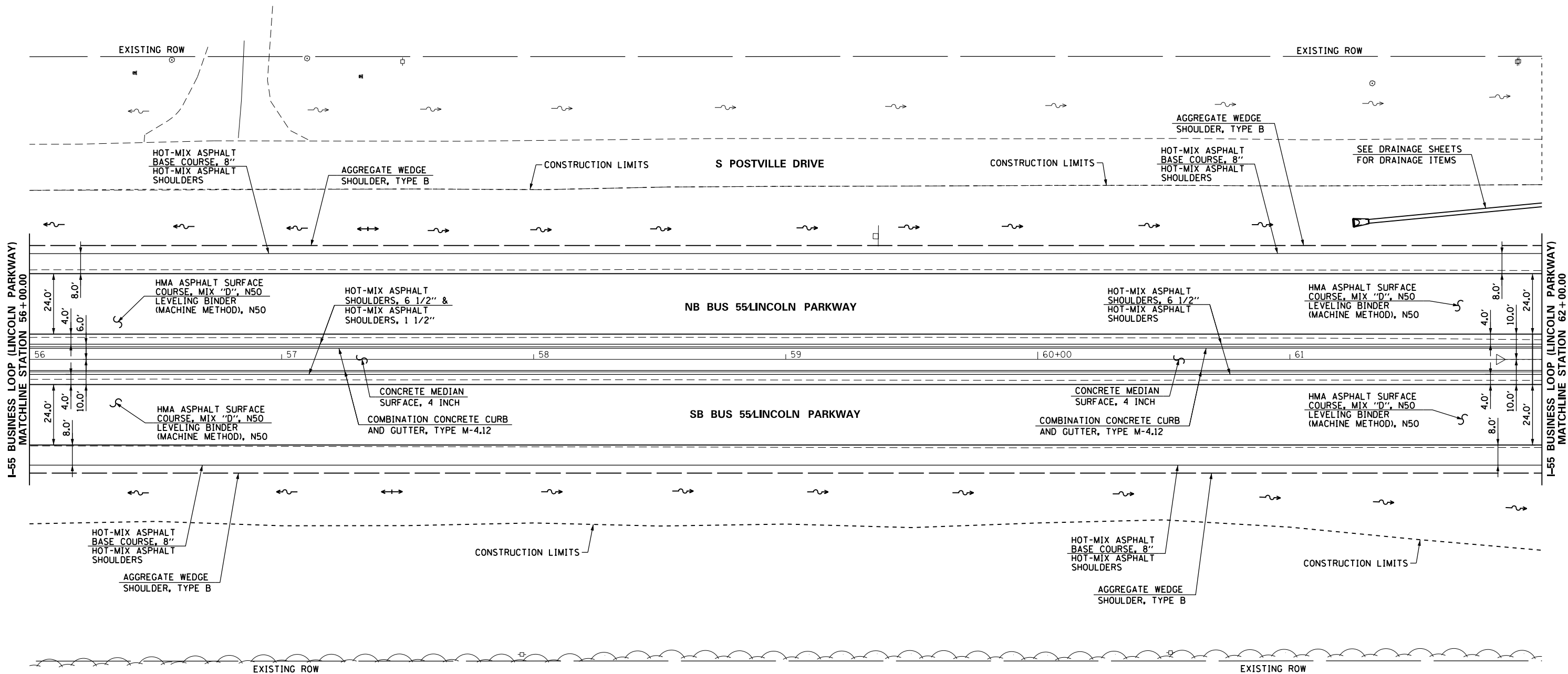


**LEGEND**

 BASE COURSE WIDENING

**NOTES:**

1. SEE PROPOSED DRAINAGE PLANS FOR DRAINAGE ITEMS
2. SEE REMOVAL PLANS FOR REMOVAL ITEMS

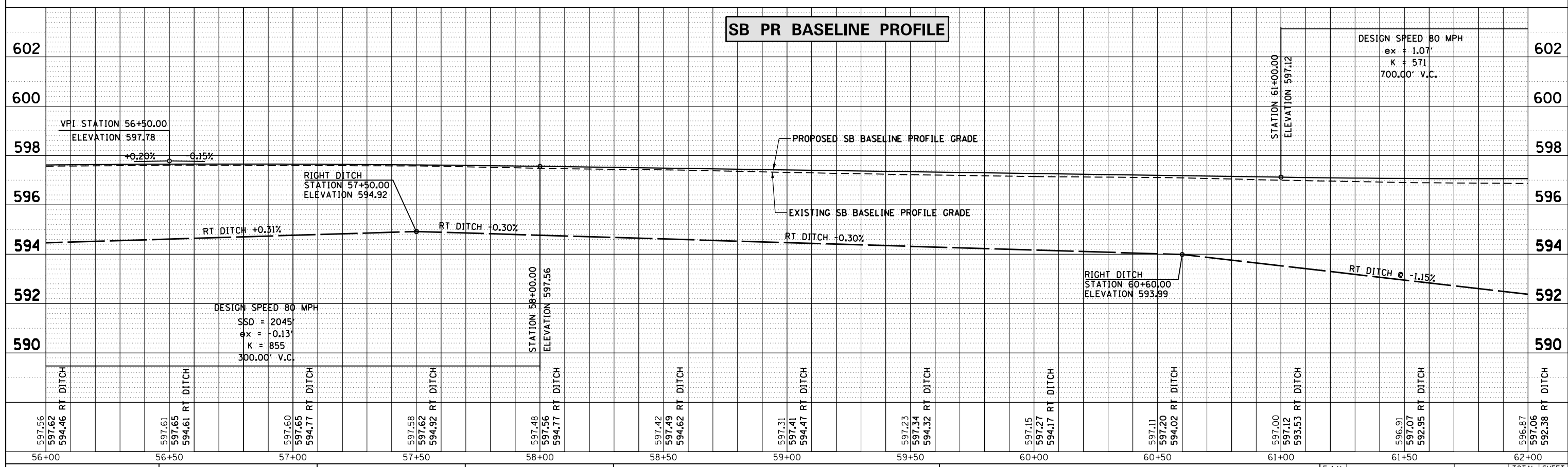
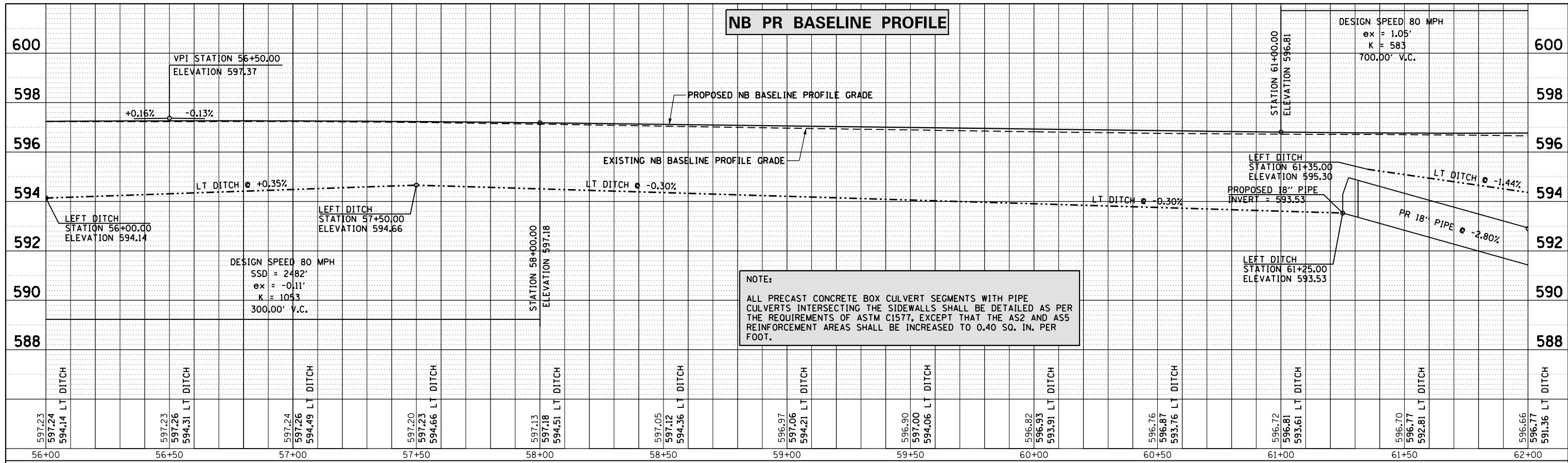


FILE NAME =	USER NAME = whitlingme	DESIGNED -	REVISED -	<b>STATE OF ILLINOIS DEPARTMENT OF TRANSPORTATION</b>	<b>PROPOSED PLAN I-55 BUSINESS LOOP (LINCOLN PARKWAY)</b>			F.A.U. R.E. =	SECTION =	COUNTY =	TOTAL SHEETS =	SHEET NO. =	
p:\1\084EBID\INTEG.illinois.gov\PI\DOT\Documents\DOT Offices\District 6\Projects\0672\Drawings\0672\0672E02-sht-08A-pln.dwg		DRAWN -	REVISED -		SCALE: 1" = 20'	SHEET	OF	SHEETS	7706	.	LOGAN	343	123
		CHECKED -	REVISED -		STA. 56+00.00	TO STA. 62+00.00			CONTRACT NO. 72E02				
		DATE = 10/21/2016	REVISED -					ILLINOIS FED. AID PROJECT					

(22)RS-6 & (23)RS-5,N,TS-1

PLAN	SURVEYED	DATE
	PLOTTED	
	GRADES CHECKED	
	STRUCTURE NOTATIONS OK'D	
	NOTE BOOK	
	NO.	
	CARD FILE NAME	

PROFILE	SURVEYED	DATE
	PLOTTED	
	GRADES CHECKED	
	STRUCTURE NOTATIONS OK'D	
	NOTE BOOK	
	NO.	
	CARD FILE NAME	



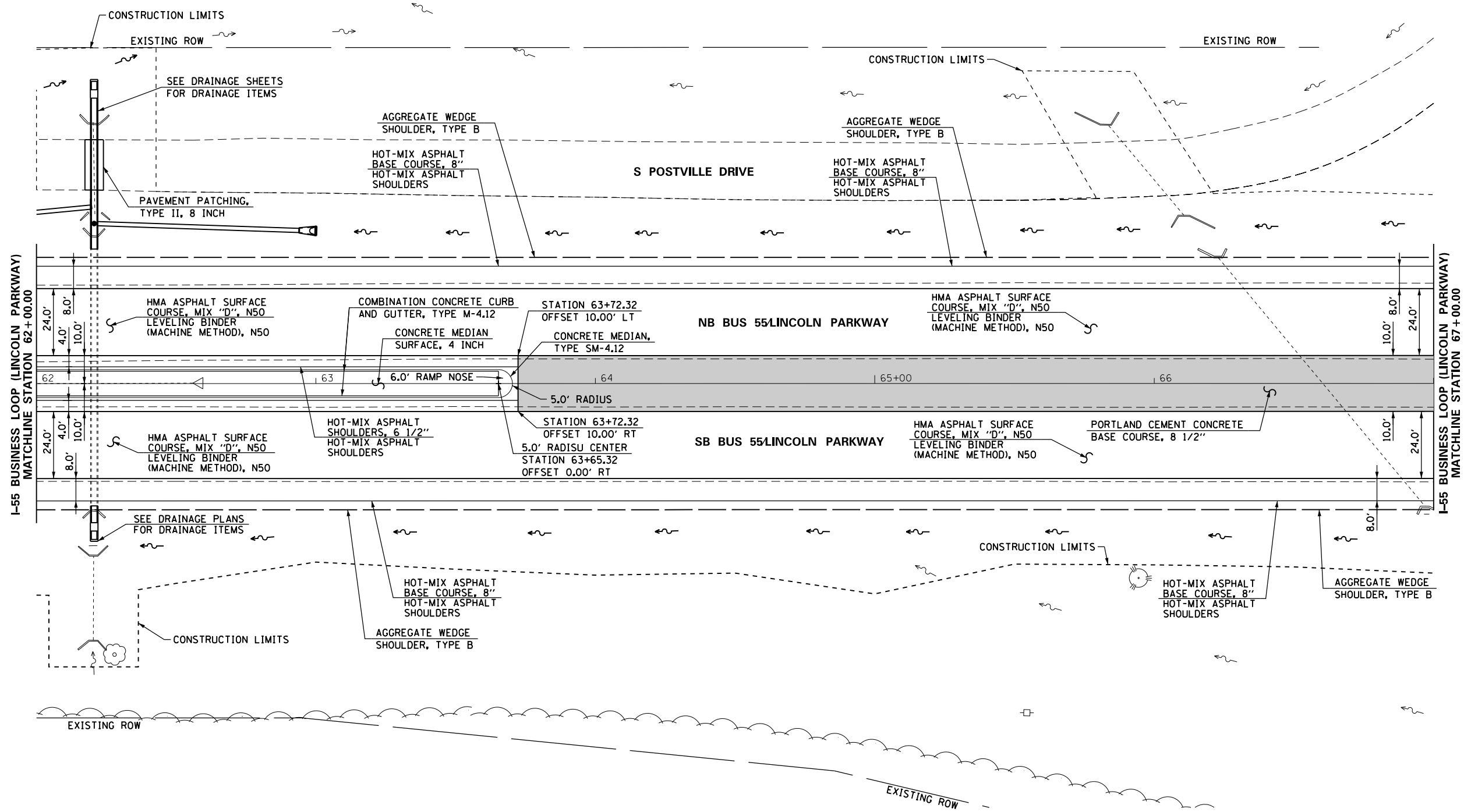
FILE NAME =	USER NAME = whitlingme	DESIGNED -	REVISED -	<b>STATE OF ILLINOIS</b> <b>DEPARTMENT OF TRANSPORTATION</b>	<b>I-55 BUSINESS LOOP (LINCOLN PARKWAY)</b> <b>PROPOSED NB AND SB BASELINE PROFILES</b>	F.A.U. NO.	SECTION	COUNTY	TOTAL SHEETS	SHEET NO.
p:\1\084EBIDINTEG\Illinois.gov\PIW007\Documents\DOT Offices\District 6\Projects\0672E02\DRAMA\CADsheets\0672E02-sh1-088-prf-REVISED.dgn	CHECKED -	REVISED -	7706			.	LOGAN	343	124	
PLOT SCALE = 40.0000' / in.	DATE -	REVISED -	ILLINOIS FED. AID PROJECT							
Profile 13	PLOT DATE = 10/21/2016	DATE -	REVISED -			CONTRACT NO. 72E02				



**LEGEND**

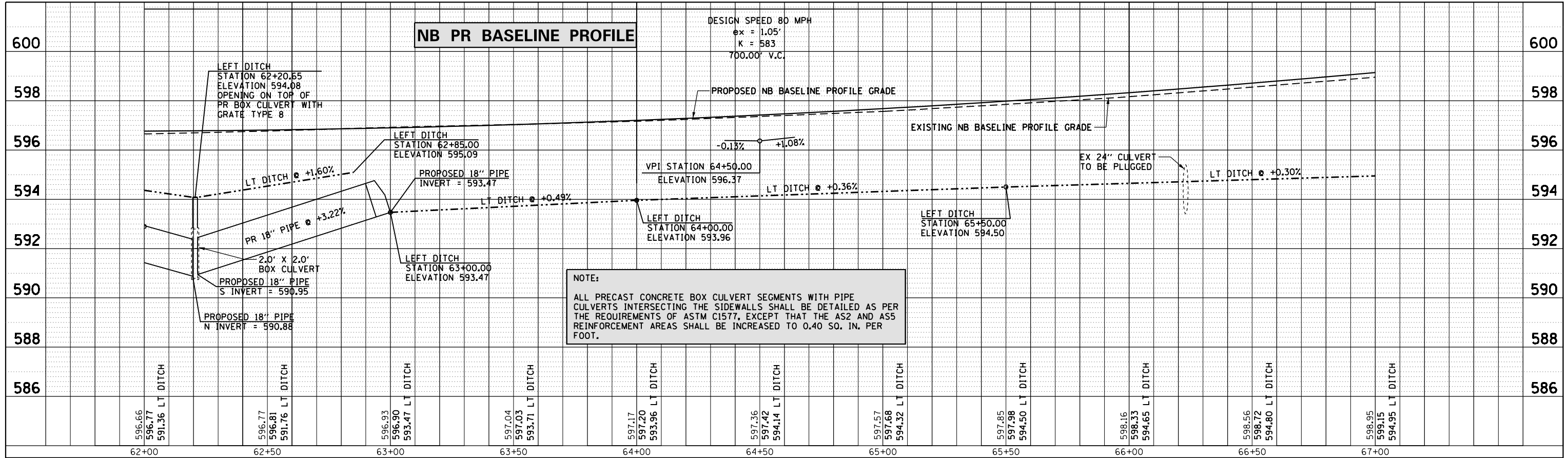
■ BASE COURSE WIDENING

- NOTES:**
1. SEE PROPOSED DRAINAGE PLANS FOR DRAINAGE ITEMS
  2. SEE REMOVAL PLANS FOR REMOVAL ITEMS

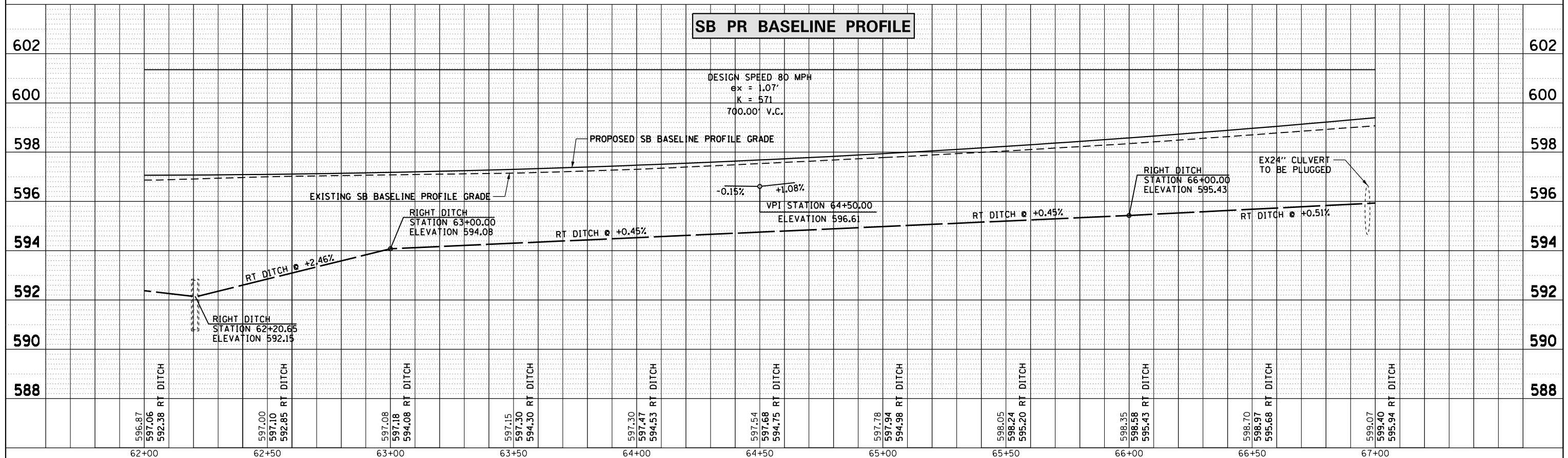


FILE NAME =	USER NAME = whitlingme	DESIGNED -	REVISED -	<b>STATE OF ILLINOIS DEPARTMENT OF TRANSPORTATION</b>	<b>PROPOSED PLAN I-55 BUSINESS LOOP (LINCOLN PARKWAY)</b>			F.A.U. R.T.E. = 7706	SECTION =	COUNTY = LOGAN	TOTAL SHEETS = 343	SHEET NO. = 125
DRAWN BY =					SCALE: 1" = 20'	SHEET OF SHEETS	STA. 62+00.00 TO STA. 67+00.00	ILLINOIS FED. AID PROJECT				
PLOT SCALE = 48.00' / in.					CHECKED -	REVISED -	CONTRACT NO. 72E02					
PLOT DATE = 10/21/2016					DATE -	REVISED -	(22)RS-6 & (23)RS-5,N,TS-1					

PLAN	SURVEYED	DATE
	PLOTTED	
	NOTED	
	CHECKED	
	NO. _____	
	BY _____	
	DATE _____	



PROFILE	SURVEYED	DATE
	PLOTTED	
	NOTED	
	CHECKED	
	NO. _____	
	BY _____	
	DATE _____	



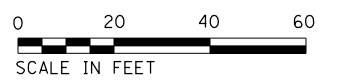
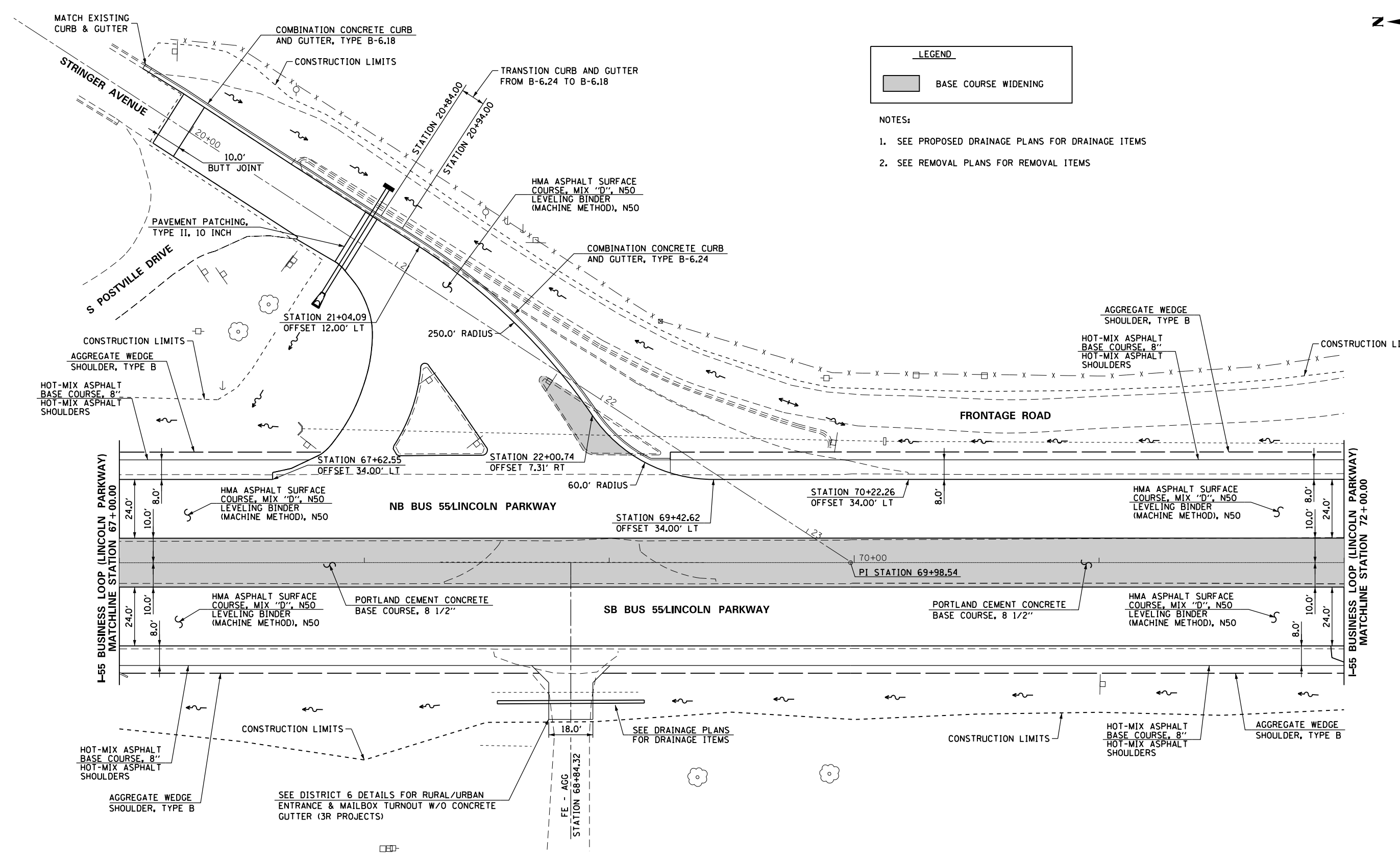
FILE NAME =	USER NAME = whitlingme	DESIGNED -	REVISED -	<b>STATE OF ILLINOIS</b> <b>DEPARTMENT OF TRANSPORTATION</b>	<b>I-55 BUSINESS LOOP (LINCOLN PARKWAY)</b> <b>PROPOSED NB AND SB BASELINE PROFILES</b>	F.A.U. R.T.E. =	SECTION	COUNTY	TOTAL SHEETS	SHEET NO.
7706		LOGAN	343			126				
CONTRACT NO. 72E02										
SCALE:	SHEET	OF	SHEETS	STA. 62+00.00	TO STA. 67+00.00	ILLINOIS FED. AID PROJECT				



**LEGEND**

■ BASE COURSE WIDENING

- NOTES:**
1. SEE PROPOSED DRAINAGE PLANS FOR DRAINAGE ITEMS
  2. SEE REMOVAL PLANS FOR REMOVAL ITEMS

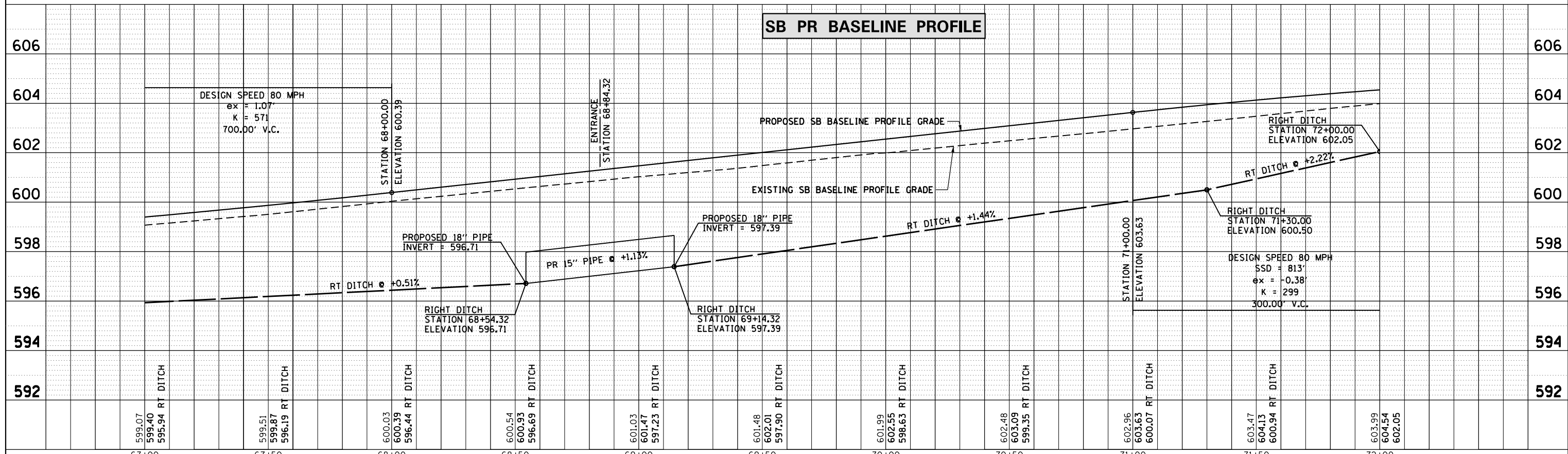
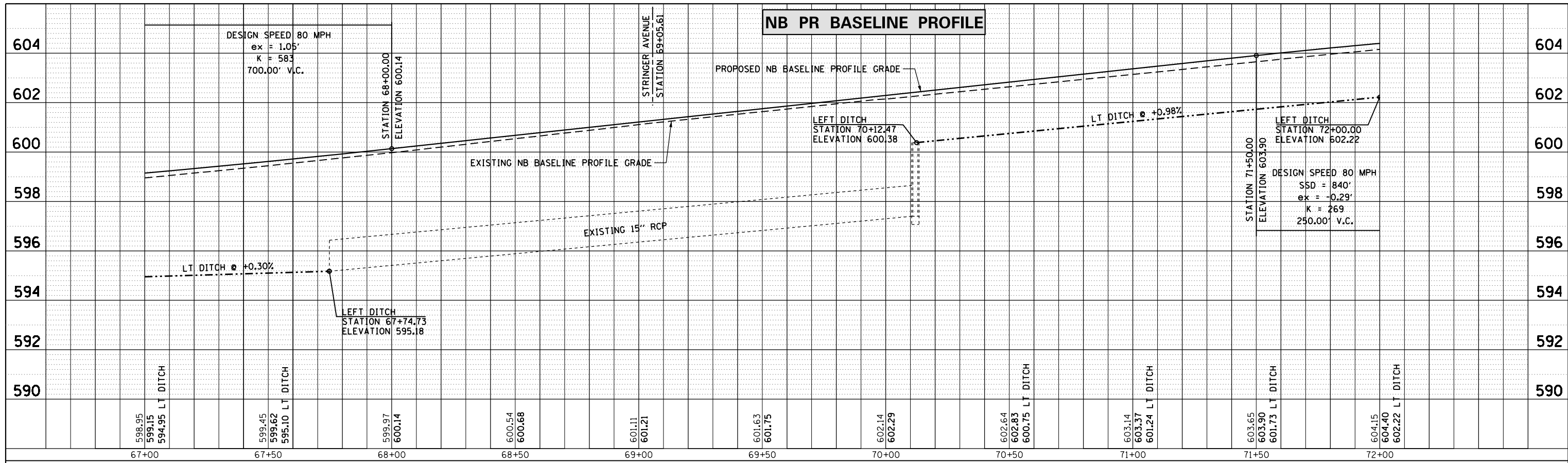


FILE NAME =	USER NAME = whitlingme	DESIGNED -	REVISED -	<b>STATE OF ILLINOIS DEPARTMENT OF TRANSPORTATION</b>	<b>PROPOSED PLAN I-55 BUSINESS LOOP (LINCOLN PARKWAY)</b>	F.A.U. RT. =	SECTION	COUNTY	TOTAL SHEETS	SHEET NO.	
pw:\IL\084EBID\INTEG\illinois.gov\PI\DOT\Documents\DOT Offices\District 6\Projects\0672\Drawings\EA0\Drawings\0672E02-sht-08A-pln.dwg	DATE = 10/21/2016	CHECKED -	REVISED -			7706	.	LOGAN	343	127	
PLOT SCALE = 40.00' / in.	DATE = 10/21/2016	CHECKED -	REVISED -			CONTRACT NO. 72E02					
PLOT DATE = 10/21/2016	DATE = 10/21/2016	CHECKED -	REVISED -			ILLINOIS FED. AID PROJECT					

• (22)RS-6 & (23)RS-5,N,TS-1

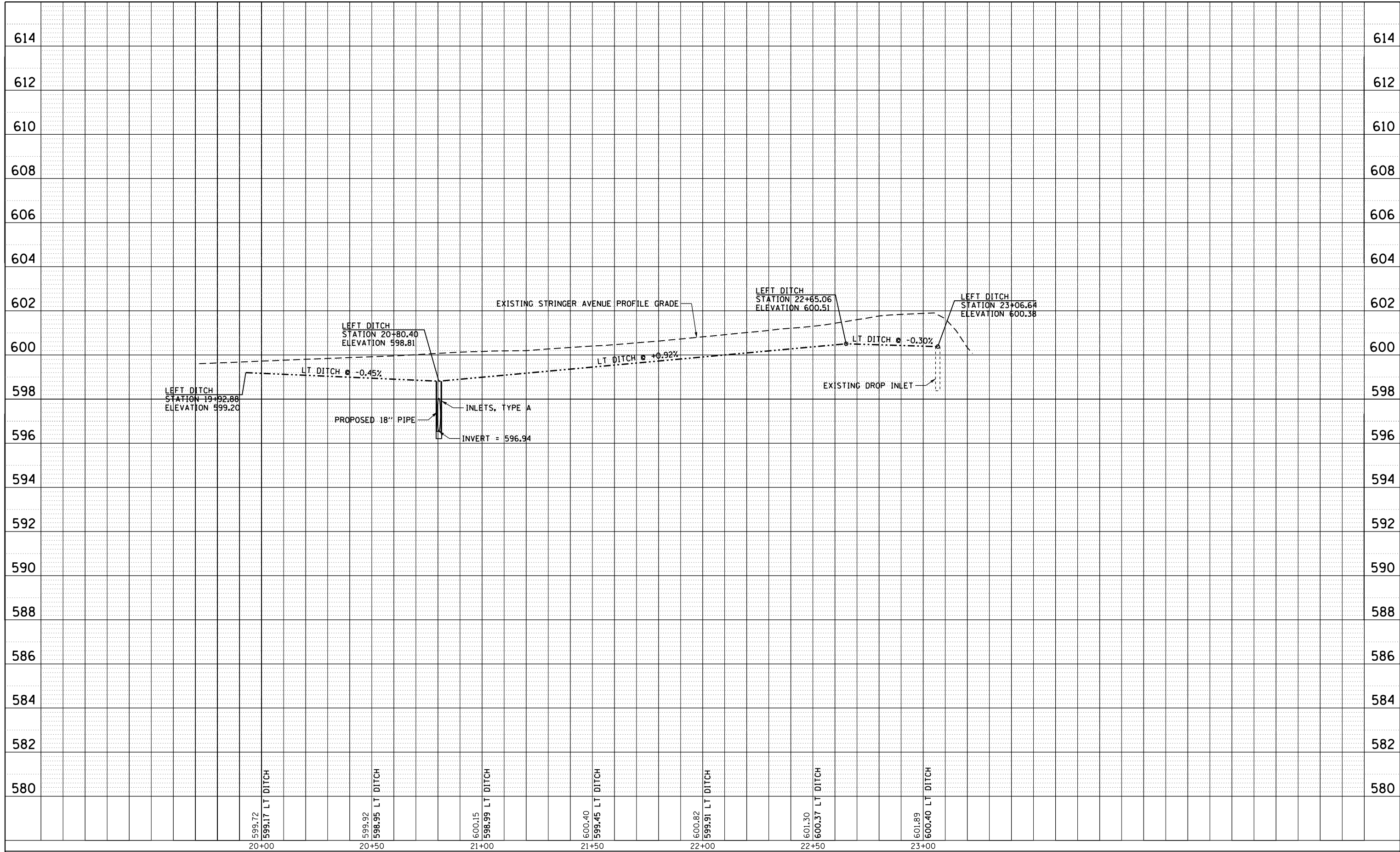
PLAN	SURVEYED	DATE
	PLOTTED	
	NOTE BOOK	
	NO.	
	CHECKED	
	FILE NAME	

PROFILE	SURVEYED	DATE
	PLOTTED	
	GRADES CHECKED	
	STRUCTURE	
	NOTATIONS OK'D	
	NO.	



PLAN	SURVEYED	BY	DATE
	PLOTTED		
	GRADES CHECKED		
	ALIGNMENT CHECKED		
	STRUCTURE NOT AT THIS OFFICE		
	NO. _____		
	CARD FILE NAME		

PROFILE	SURVEYED	BY	DATE
	PLOTTED		
	GRADES CHECKED		
	ALIGNMENT CHECKED		
	STRUCTURE NOT AT THIS OFFICE		
	NO. _____		

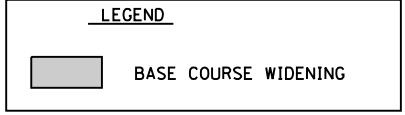
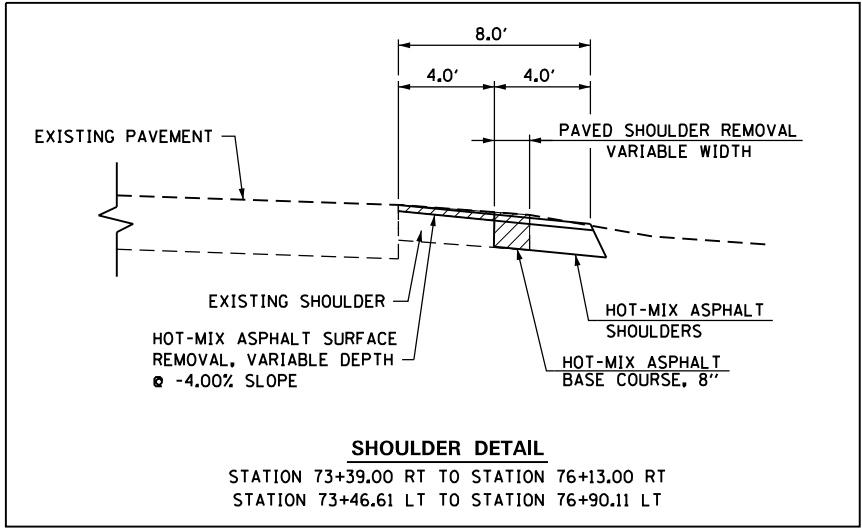


FILE NAME =	USER NAME = whitlingme	DESIGNED -	REVISED -
p:\1\084EBIDINTEG\Illinois.gov\PIWIDOT\Documents\DOT Offices\District 6\Projects\02\DRAMA\Meta\CADsheets\0672E02-sh1-088-prf\1580.dgn			
PLOT SCALE = 40.0000' / in.	CHECKED -	REVISED -	
PLOT DATE = 10/21/2016	DATE -	REVISED -	

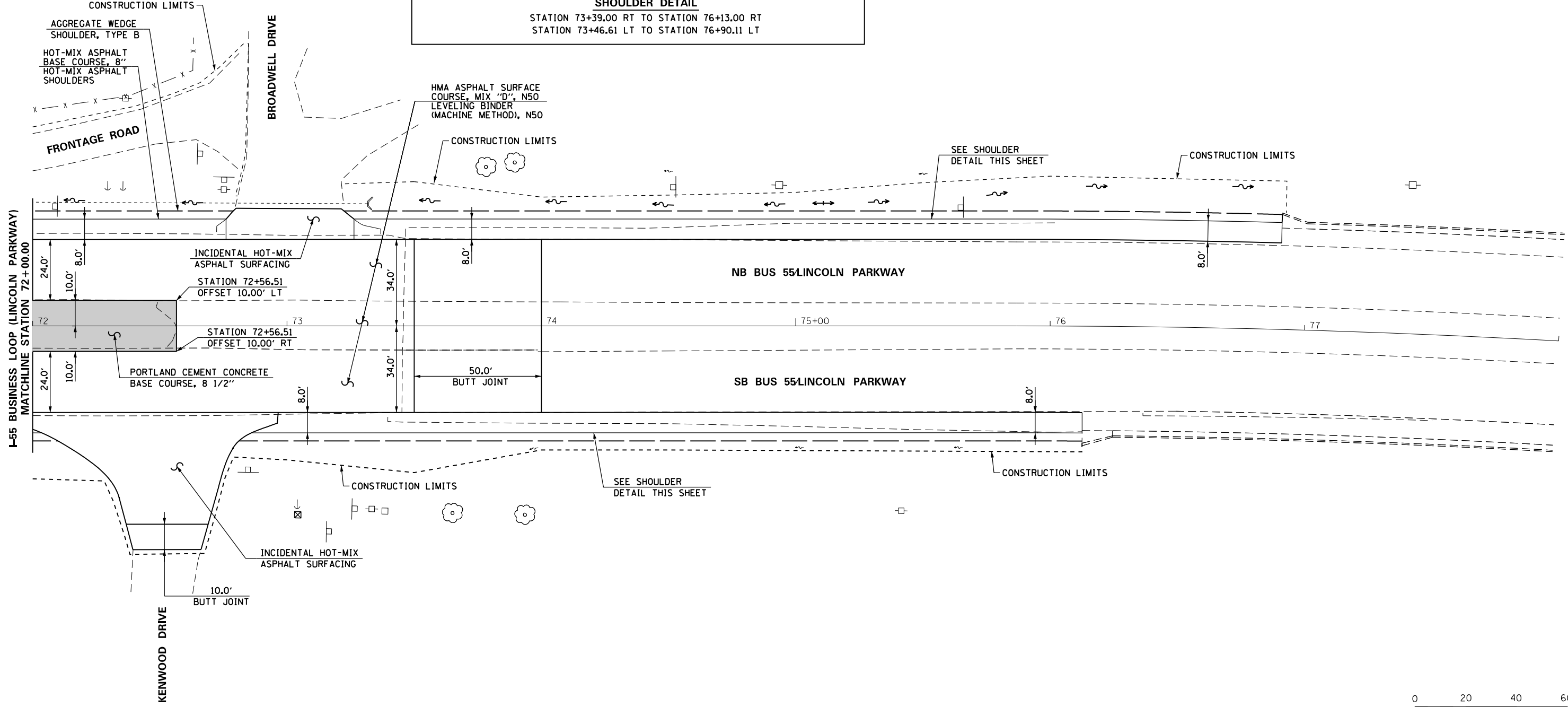
**STATE OF ILLINOIS  
DEPARTMENT OF TRANSPORTATION**

<b>STRINGER AVENUE LEFT DITCH PROFILE</b>	
SCALE:	SHEET OF SHEETS STA. 20+00.00 TO STA. 23+00.00

F.A.U. RTE.	SECTION	COUNTY	TOTAL SHEETS	SHEET NO.
7706	•	LOGAN	343	129
CONTRACT NO. 72E02			ILLINOIS FED. AID PROJECT	



- NOTES:
1. SEE PROPOSED DRAINAGE PLANS FOR DRAINAGE ITEMS
  2. SEE REMOVAL PLANS FOR REMOVAL ITEMS



FILE NAME =	USER NAME = whitlingme	DESIGNED -	REVISED -
p:\1\084EBID\INTEG.illinois.gov\PI\DOT\Documents\DOT Offices\District 6\Projects\0672\Drawings\EA\Sheets\0672E02-sht-08A-pln-01.dwg		DRAWN -	REVISED -
	PLOT SCALE = 40.00' / in.	CHECKED -	REVISED -
	PLOT DATE = 10/21/2016	DATE -	REVISED -

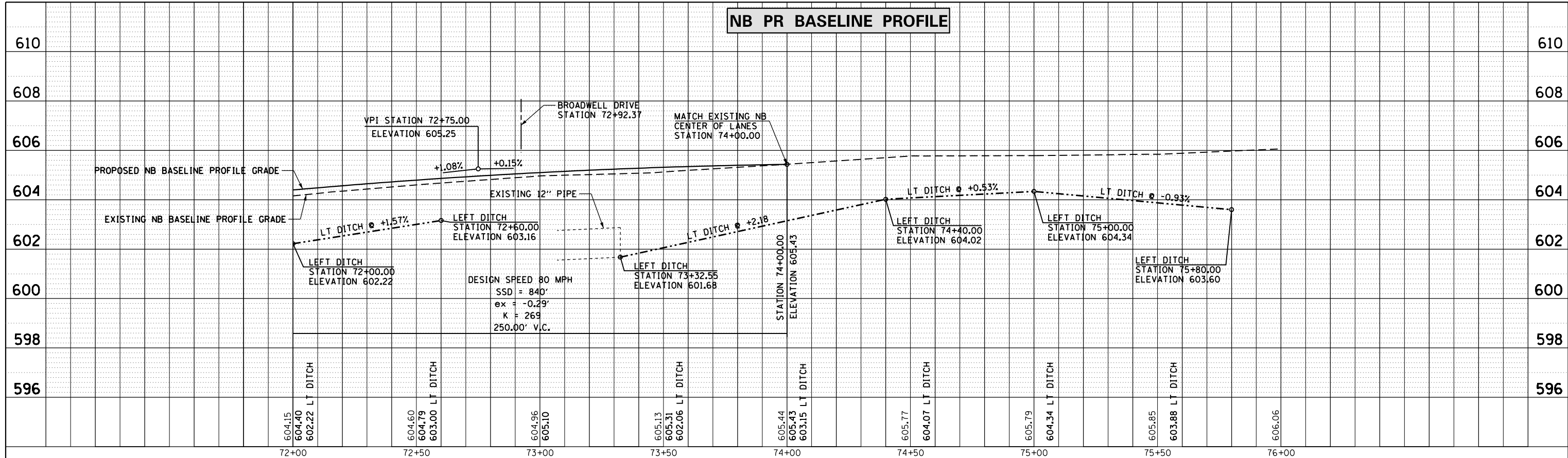
**STATE OF ILLINOIS  
DEPARTMENT OF TRANSPORTATION**

<b>PROPOSED PLAN</b>			
<b>I-55 BUSINESS LOOP (LINCOLN PARKWAY)</b>			
SCALE: 1" = 20'	SHEET	OF	SHEETS
	STA. 72+00.00	TO	STA. 78+00.00

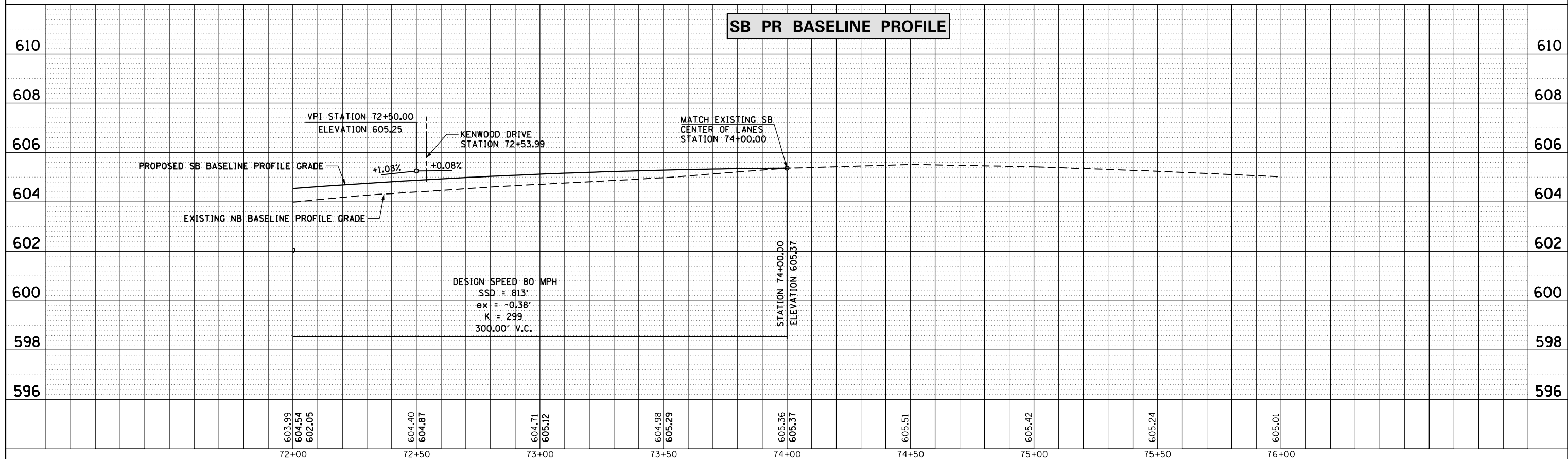
F.A.U. RTE.	SECTION	COUNTY	TOTAL SHEETS	SHEET NO.
7706	.	LOGAN	343	130
CONTRACT NO. 72E02				
ILLINOIS FED. AID PROJECT				

\* (22)RS-6 & (23)RS-5,N,TS-1

PLAN	SURVEYED	DATE
	PLOTTED	
	GRADES CHECKED	
	STRUCTURE NOTATIONS CHECKED	
	NOTE BOOK NO.	
	CARD FILE NAME	



PROFILE	SURVEYED	DATE
	PLOTTED	
	GRADES CHECKED	
	STRUCTURE NOTATIONS CHECKED	
	NOTE BOOK NO.	
	CARD FILE NAME	

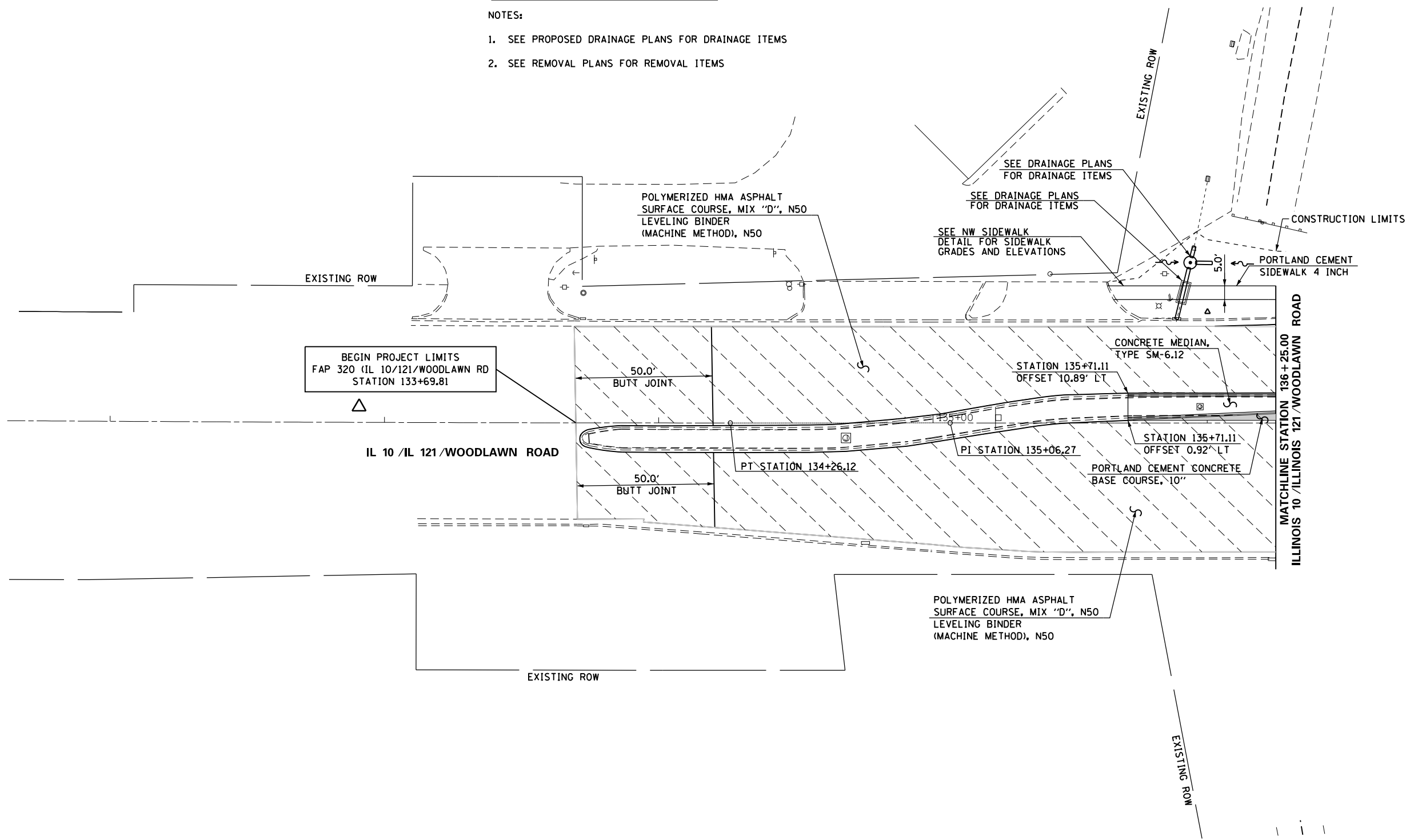


FILE NAME =	USER NAME = whitlingme	DESIGNED -	REVISED -	<b>STATE OF ILLINOIS DEPARTMENT OF TRANSPORTATION</b>	<b>I-55 BUSINESS LOOP (LINCOLN PARKWAY) PROPOSED NB AND SB BASELINE PROFILES</b>	F.A.U. R.T.E.	SECTION	COUNTY	TOTAL SHEETS	SHEET NO.
p:\IL084EBIDINTEG\Illinois.gov\PIDOT\Documents\DOT Offices\District 6\Projects\062202\DRAMA\Meta\CADsheets\06272E02-sh1-088-prf-REVISED.dgn	PLOT SCALE = 40.0000' / in.	CHECKED -	REVISED -			7706		LOGAN	343	131
Profile 17	PLOT DATE = 10/21/2016	DATE -	REVISED -			SCALE: SHEET OF SHEETS STA. 72+00.00 TO STA. 78+00.00		ILLINOIS FED. AID PROJECT CONTRACT NO. 72E02		



LEGEND	
	BASE COURSE WIDENING
	POLYMERIZED HMA ASPHALT SURFACE COURSE MIX "D", N50 LIMITS

- NOTES:
1. SEE PROPOSED DRAINAGE PLANS FOR DRAINAGE ITEMS
  2. SEE REMOVAL PLANS FOR REMOVAL ITEMS





FILE NAME =	USER NAME = whitlingme	DESIGNED -	REVISED -	<b>STATE OF ILLINOIS DEPARTMENT OF TRANSPORTATION</b>	<b>PROPOSED PLAN ILLINOIS 10 / ILLINOIS 121 / WOODLAWN ROAD</b>	F.A.U. R.T.E.	SECTION	COUNTY	TOTAL SHEETS	SHEET NO.	
p:\IL\084EBIDINTEG.illinois.gov\PI\DOT\Documents\DOT Offices\District 6\Projects\0672ED\Drawings\EA0\Sheets\0672E02-sht-08A-pla	DESIGNED -	REVISED -	7706			.	LOGAN	343	132		
PLOT SCALE = 40.00' / in.	CHECKED -	REVISED -	CONTRACT NO. 72E02								
PLOT DATE = 10/21/2016	DATE -	REVISED -	ILLINOIS FED. AID PROJECT								
				SCALE: 1" = 20'		SHEET OF SHEETS		STA. 132+00.00 TO STA. 136+25.00		ILLINOIS FED. AID PROJECT	

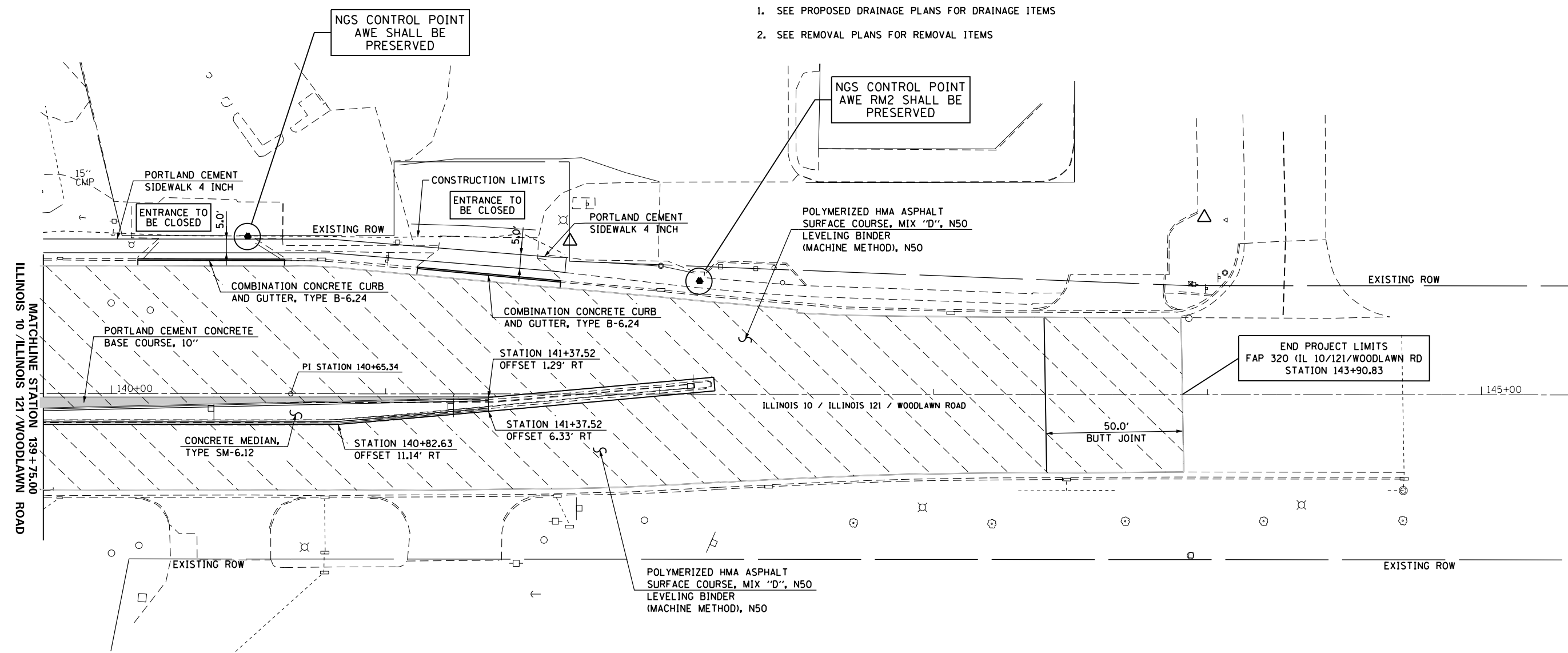
(22)RS-6 & (23)RS-5,N,TS-1



NGS CONTROL POINT	STATION	OFFSET	ELEVATION
AWE	140+49.659	57.472 LT	582.036
AWE RM2	142+14.535	41.308 LT	583.230

LEGEND	
	BASE COURSE WIDENING
	POLYMERIZED HMA ASPHALT SURFACE COURSE MIX "D", N50 LIMITS

- NOTES:
- SEE PROPOSED DRAINAGE PLANS FOR DRAINAGE ITEMS
  - SEE REMOVAL PLANS FOR REMOVAL ITEMS



FILE NAME =	USER NAME = whistlingme	DESIGNED -	REVISED -	<b>STATE OF ILLINOIS DEPARTMENT OF TRANSPORTATION</b>	<b>PROPOSED PLAN ILLINOIS 10 / ILLINOIS 121 / WOODLAWN ROAD</b>	F.A.U. RTE.	SECTION	COUNTY	TOTAL SHEETS	SHEET NO.
p:\il\084EBIDINTEG\illinois.gov\PIDOT\Documents\IDOT Offices\District 6\Projects\0672\Drawings\0672\0672E02-sht-08A-p	DRAWN	REVISION	7706			.	LOGAN	343	133	
PLOT SCALE = 40.06' / in.	CHECKED -	REVISED -	CONTRACT NO. 72E02							
PLOT DATE = 10/21/2016	DATE -	REVISED -	ILLINOIS FED. AID PROJECT							
				SCALE: 1" = 20'	SHEET OF SHEETS	STA. 139+75.00 TO STA. 145+00.00	(22)RS-6 & (23)RS-5,N,TS-1			

**STAGE 1 CONSTRUCTION:**

LINCOLN PARKWAY (NORTH OF IL 10)

NO CONSTRUCTION ACTIVITIES

LINCOLN PARKWAY (SOUTH OF IL 10 TO STALHUT DR.)

REMOVE EXISTING OUTSIDE SHOULDER AND CONSTRUCT THE PROPOSED 8 FOOT OUTSIDE SHOULDER FOR BOTH THE NB AND SB LANES. CONSTRUCT BOX CULVERT EXTENSIONS AND DITCH PIPE FOR THE NB AND SB LANES AT STA 6+71.00 AND STA 16+80.00. REMOVE EXISTING 36 INCH PIPE AT THE EAST ACCESS ROAD AT APPROXIMATE STA 6+00.00 AND INSTALL DUAL 18 INCH PIPES AND PAVEMENT PATCHING. ALSO CONSTRUCT THE PROPOSED DITCHES FOR BOTH THE NB AND SB LANES AND INSTALL THE FIRST LIFT OF THE AGGREGATE WEDGE SHOULDERS. THE TRAFFIC SIGNAL INTERCONNECT SHALL BE RELOCATED AS WELL.

LINCOLN PARKWAY (STALHUT DR. INTERSECTION)

CONSTRUCT PROPOSED DITCHES ON BOTH THE NB AND SB LANES.

LINCOLN PARKWAY (STALHUT DR. TO 5TH ST.)

REMOVE EXISTING OUTSIDE SHOULDERS AND CONSTRUCT PROPOSED 8 FOOT OUTSIDE SHOULDERS. REMOVE EXISTING PIPE CULVERT AND CONSTRUCT PAVEMENT PATCHING FOR THE SB DRIVING LANE AT STA 25+08.00. CONSTRUCT BOX CULVERT EXTENSIONS AND DITCH PIPE ON THE NB AND SB LANES AT APPROXIMATE STA 31+70.00. ALSO CONSTRUCT THE PROPOSED DITCHES FOR BOTH THE NB AND SB LANES AND INSTALL THE FIRST LIFT OF THE AGGREGATE WEDGE SHOULDERS. THE TRAFFIC SIGNAL INTERCONNECT SHALL BE RELOCATED AS WELL.

I-55 BUSINESS LOOP/LINCOLN PARKWAY (5TH ST. INTERSECTION)

CONSTRUCT BOTH THE NB AND SB DITCHES.

I-55 BUSINESS LOOP/LINCOLN PARKWAY (5TH ST. TO RAILROAD CROSSING)

REMOVE EXISTING OUTSIDE SHOULDERS AND CONSTRUCT PROPOSED 8 FOOT OUTSIDE SHOULDERS. INSTALL PROPOSED STORM SEWER FROM THE DRIVING LANE TO THE DITCH AT STA 47+75.00 FOR BOTH THE NB AND SB LANES. THE RIGHT END SECTION SHALL NOT BE INSTALLED IN STAGE 1. THE EXISTING 24 INCH PIPE SHALL REMAIN DURING STAGE 1 UNTIL THE ENTIRE STORM SEWER IS IN PLACE AND WORKING TO ACCOMMODATE DRAINAGE. ALSO CONSTRUCT THE PROPOSED DITCHES FOR BOTH THE NB AND SB LANES AND INSTALL THE FIRST LIFT OF THE AGGREGATE WEDGE SHOULDERS.

I-55 BUSINESS LOOP/LINCOLN PARKWAY (RAILROAD CROSSING TO THE END OF THE PROJECT)

REMOVE EXISTING OUTSIDE SHOULDERS AND CONSTRUCTION PROPOSED 8 FOOT OUTSIDE SHOULDERS. INSTALL PROPOSED STORM SEWER FROM THE PASSING LANE TO THE DITCH ON BOTH THE NB AND SB LANES AT STA 49+50.00. CONSTRUCT BOX CULVERT EXTENSIONS AND DITCHES ON THE NB AND SB LANES AT STA 50+40.00, STA 54+61.00 AND STA 62+20.00 CONSTRUCT BOTH THE NB AND SB DITCHES. REMOVE THE EXISTING 24 INCH PIPE FROM THE DRIVING LANE TO THE DITCH CROSSING I-55 BUSINESS LOOP AT STA 66+60.00. CONSTRUCT ENTRANCES AT STA 52+10.00 AND STA 68+84.32. REMOVE EXISTING FRONTAGE ROAD AND CONSTRUCT DITCH FROM STRINGER AVENUE TO THE CEMETERY ENTRANCE ON THE NB LANE. ALSO CONSTRUCT THE PROPOSED DITCHES FOR BOTH THE NB AND SB LANES AND INSTALL THE FIRST LIFT OF THE AGGREGATE WEDGE SHOULDERS.

IL 10/121/WOODLAWN ROAD

INSTALL THE PEDESTRIAN PUSH BUTTONS AND SIGNAL HEADS ON THE NE AND NW QUADRANTS AND CORNER ISLANDS OF THE INTERSECTION.

STALHUT DR.

RELOCATE EXISTING TRAFFIC SIGNALS AND FOUNDATIONS ON THE NE AND SE QUADRANTS OF THE INTERSECTION.

5TH ST.

RELOCATE EXISTING SIGNAL HEADS ON THE NE AND SW QUADRANTS OF THE INTERSECTION.

STRINGER AVENUE

REMOVE SOUTH ISLAND MEDIAN AND CONSTRUCT BASE COURSE. REMOVE PART OF THE EXISTING PAVEMENT AND INSTALL CURB AND GUTTER. REMOVE EXISTING FRONTAGE ROAD AND EXISTING MEDIAN. CONSTRUCT DITCH ON THE SOUTH SIDE AND INSTALL CROSS ROAD CULVERT.

KENWOOD DR.

NO CONSTRUCTION ACTIVITIES

POSTVILLE DR. (FRONTAGE ROAD)

REMOVE EXISTING PIPES AND CONSTRUCT BOX CULVERT EXTENSION AT LOCATIONS 1, 2, 3, 4, AND 5 AS SHOWN ON THE PLANS. REMOVE EXISTING 30 INCH PIPE CULVERT AT LOCATION 6. CONSTRUCT PAVEMENT PATCHING AND DITCH WORK AT ALL LOCATIONS.

**STAGE 1 TRAFFIC:**

I-55 BUSINESS LOOP/LINCOLN PARKWAY

TRAFFIC IS REDUCED FROM TWO LANES TO ONE LANE AND IS SHIFTED TO THE INSIDE LANE. MAINTAIN ONE LANE OF TRAFFIC THROUGHOUT THE PROJECT IN BOTH NB AND SB DIRECTIONS AS SHOWN IN THE MAINTENANCE OF TRAFFIC SHEETS. LEFT TURN LANES SHALL BE PROVIDED AS SHOWN IN THE MAINTENANCE OF TRAFFIC SHEETS. USE IDOT STANDARDS TRAFFIC CONTROL SPECIAL AND 701701 AT THE INTERSECTIONS.

IL 10/121/WOODLAWN ROAD

MAINTAIN TWO LANES OF TRAFFIC IN BOTH THE EB AND WB DIRECTIONS. USE IDOT STANDARD 701701, SPECIAL TO INSTALL PEDESTRIAN PUSH BUTTONS AND SIGNAL HEADS IN THE NE AND NW QUADRANTS OF THE INTERSECTION.

STALHUT DR.

MAINTAIN ONE LANE OF TRAFFIC IN BOTH THE EB AND WB DIRECTIONS. USE IDOT STANDARD 701701, SPECIAL TO RELOCATE THE EXISTING MAST ARMS IN THE NE AND SE QUADRANTS OF THE INTERSECTION.

5TH ST.

MAINTAIN ONE LANE OF TRAFFIC IN BOTH THE EB AND WB DIRECTIONS. USE IDOT STANDARD 701701, SPECIAL TO RELOCATE THE EXISTING SIGNAL HEADS IN THE NE AND SW QUADRANTS OF THE INTERSECTION.

STRINGER AVENUE

MAINTAIN ONE LANE IN EACH DIRECTION AS SHOWN IN THE MAINTENANCE OF TRAFFIC SHEETS. USE IDOT STANDARD 701306 TO FACILITATE TRAFFIC DURING THE REMOVAL OF THE ISLAND MEDIAN AND INSTALLATION OF BASE COURSE.

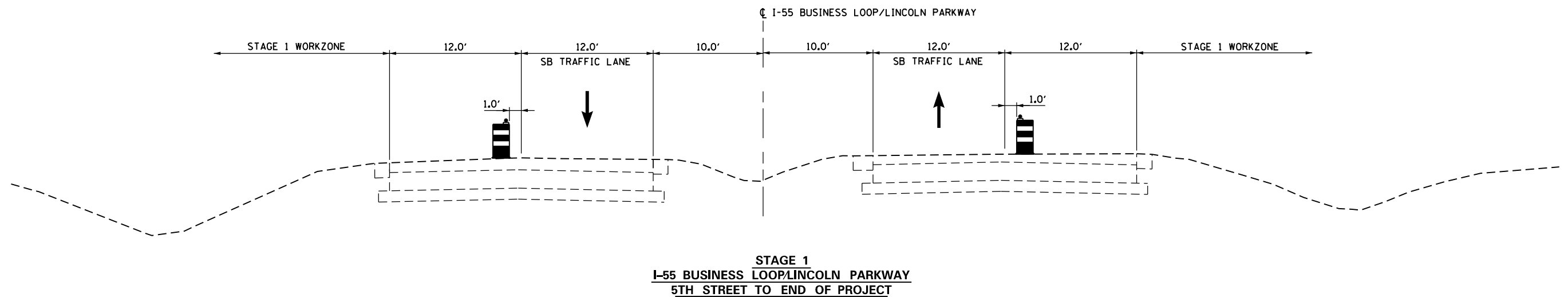
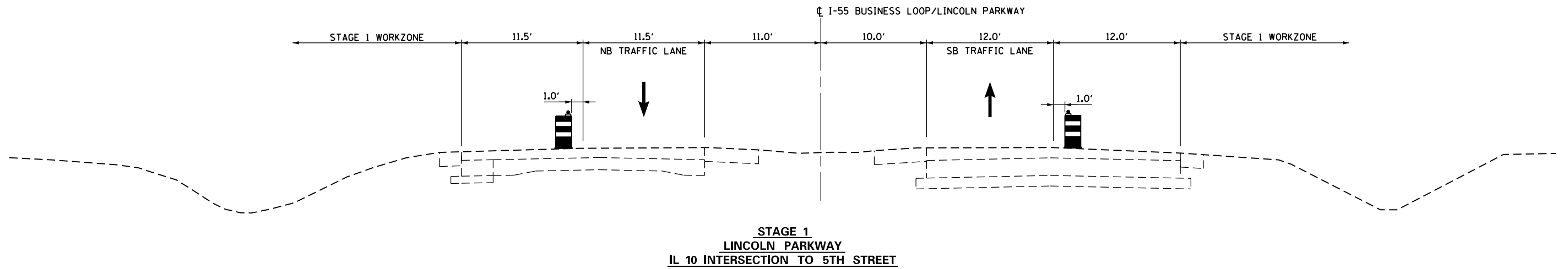
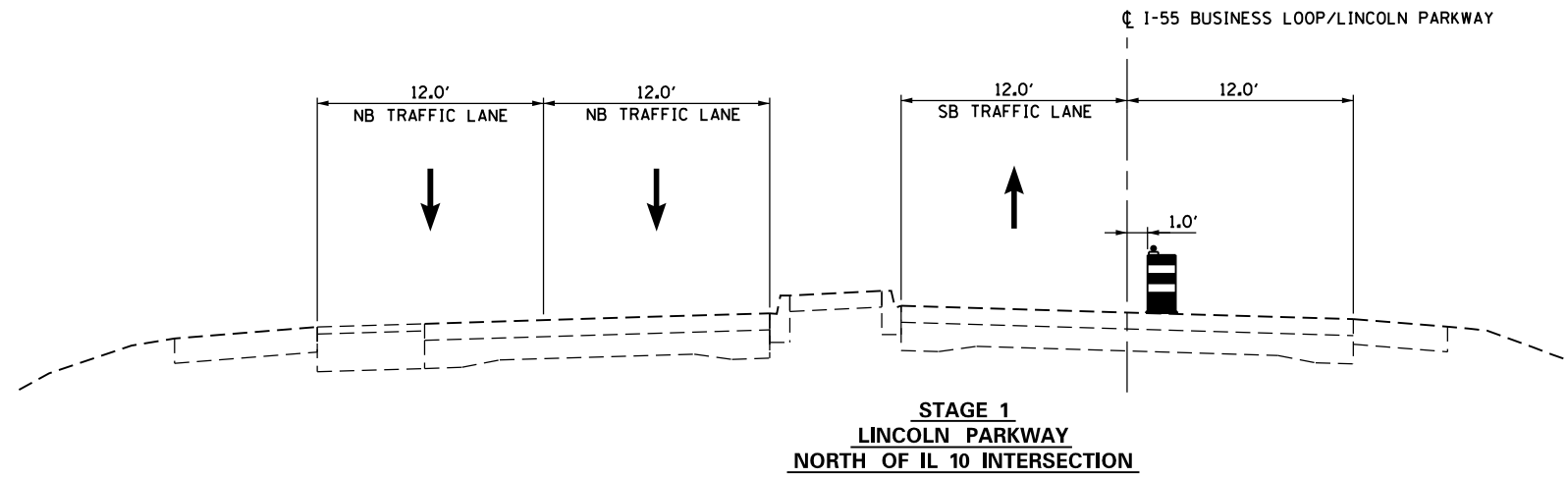
KENWOOD DR.

MAINTAIN ONE LANE OF TRAFFIC IN BOTH THE EB AND WB DIRECTIONS.

POSTVILLE DR. (FRONTAGE ROAD)

MAINTAIN ONE LANE OF TRAFFIC IN BOTH DIRECTIONS. HOWEVER THE CONTRACTOR SHALL BE ALLOWED TO CLOSE A SECTION OF THE FRONTAGE ROAD DURING THE CONSTRUCTION OF THE BOX CULVERT EXTENSIONS. USE IDOT STANDARD BLR 21 SPECIAL TO CONSTRUCT THE CULVERT EXTENSIONS.

FILE NAME =	USER NAME = whitlingm	DESIGNED -	REVISED -	<b>STATE OF ILLINOIS DEPARTMENT OF TRANSPORTATION</b>	<b>MAINTENANCE OF TRAFFIC STAGE 1</b>			F.A.U. RTE.	SECTION	COUNTY	TOTAL SHEETS	SHEET NO.
p:\IL\084EBID\INTEG.illinois.gov\PI\DOT Documents\IDOT Offices\District 6\Projects\0672EDR\Drawings\0672EDR\Drawings\0672EDR-09A.mxd	PLotted	CHECKED -	REVISED -					7706	*	LOGAN	343	134
01 MOT Stage 1 Notes	PLOT SCALE = 40.0000' / in.	DATE -	REVISED -		CONTRACT NO. 72E02			ILLINOIS FED. AID PROJECT				
	PLOT DATE = 10/21/2016	DATE -	REVISED -		SCALE:	SHEET	OF	SHEETS	STA.	TO	STA.	



FILE NAME =	USER NAME = whitlingme	DESIGNED -	REVISED -
p:\IL\084EBID\INTEG.illinois.gov\PWIDOT\Documents\IDOT Offices\District 6\Projects\0672E02\Drawings\0672E02-sht-09A.mxd		DRAWN -	REVISION -
02 MOT Stage 1 Typical	PLOT SCALE = 10.0000' / in.	CHECKED -	REVISED -
	PLOT DATE = 10/21/2016	DATE -	REVISED -

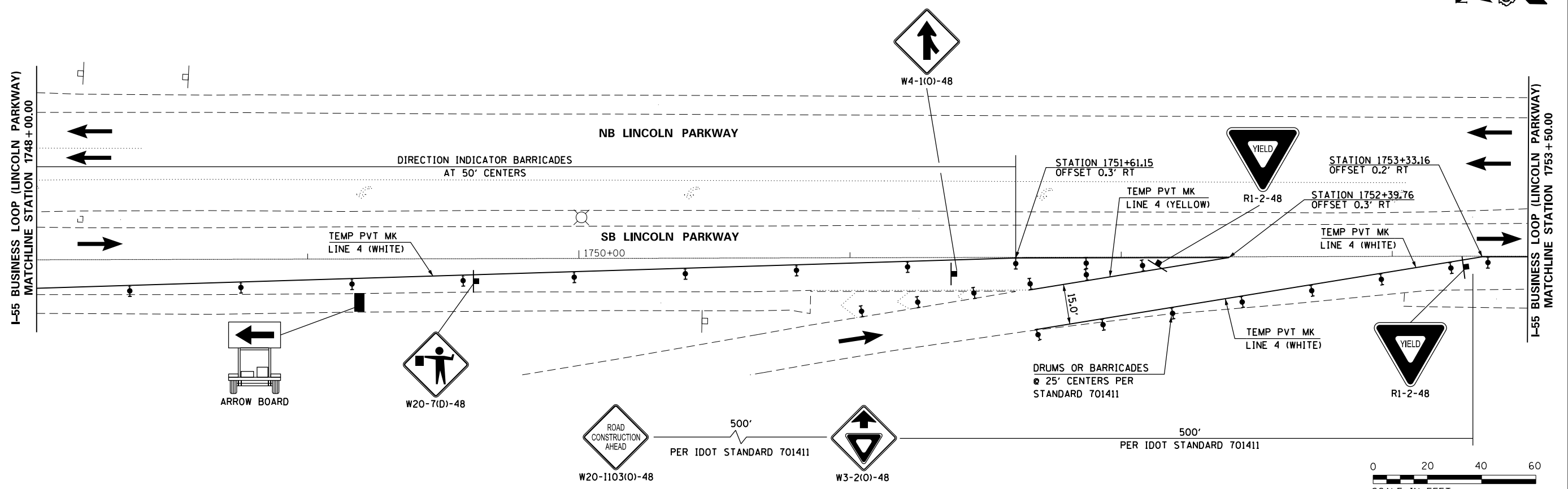
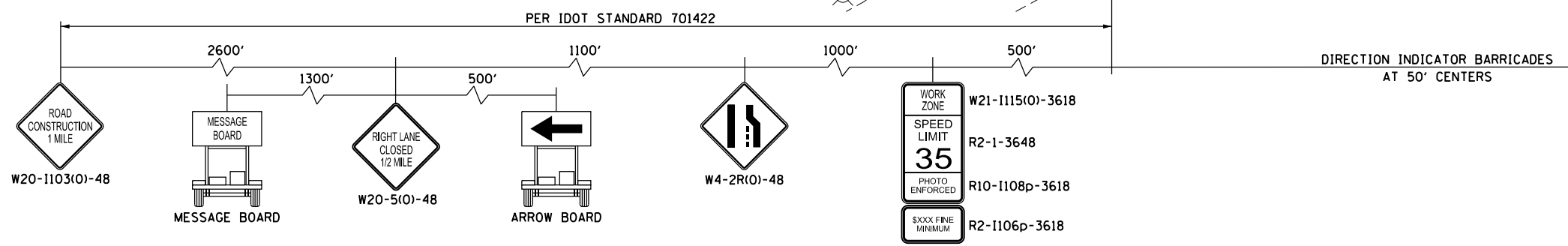
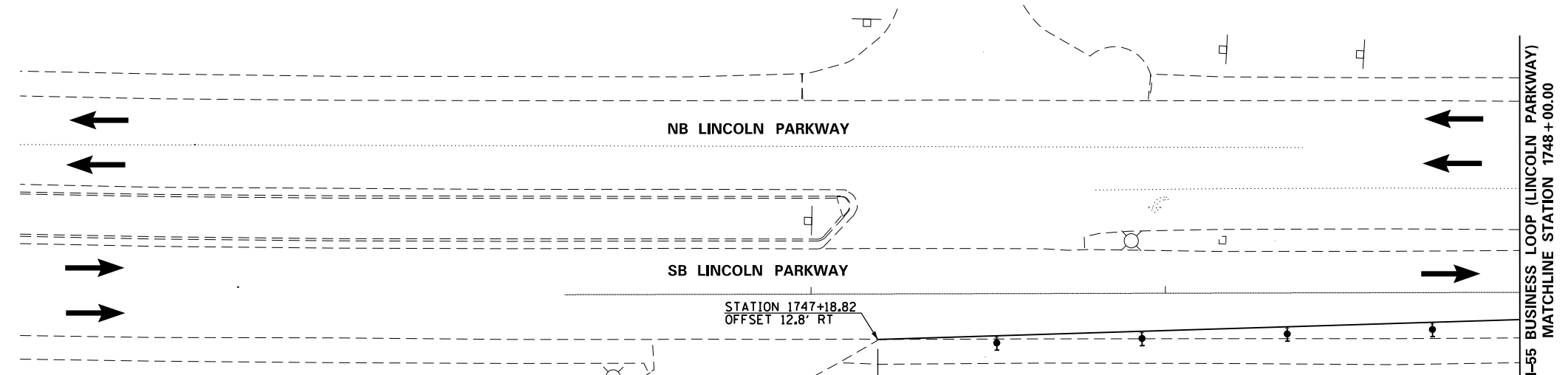
**STATE OF ILLINOIS  
DEPARTMENT OF TRANSPORTATION**

**MAINTENANCE OF TRAFFIC  
STAGE 1 - TYPICAL SECTIONS**

SCALE: SHEET OF SHEETS STA. TO STA.

F.A.U. RTE.	SECTION	COUNTY	TOTAL SHEETS	SHEET NO.
7706	*	LOGAN	343	135
CONTRACT NO. 72E02			ILLINOIS FED. AID PROJECT	

LEGEND	
	TRAFFIC FLOW
	WORK AREA
	SIGN
	DRUM OR BARRICADE
	DIRECTION INDICATOR BARRICADE WITH STEADY BURN MONODIRECTIONAL LIGHT
	TYPE II BARRICADE, DRUM OR VERTICAL BARRICADE WITH STEADY BURN MONODIRECTIONAL LIGHT
	TYPE III BARRICADE



FILE NAME =	USER NAME = whitlingme	DESIGNED -	REVISED -
p:\1\084EBID\INTEG\Illinois.gov\PI\DOT\Documents\IDOT Offices\District 6\Projects\0672\Drawings\EA0\Sheets\0672E02-sht-09A.mxd		DRAWN -	REVISION -
PLOT SCALE = 48.0000' / in.	CHECKED -	REVISED -	
PLOT DATE = 10/21/2016	DATE -	REVISED -	

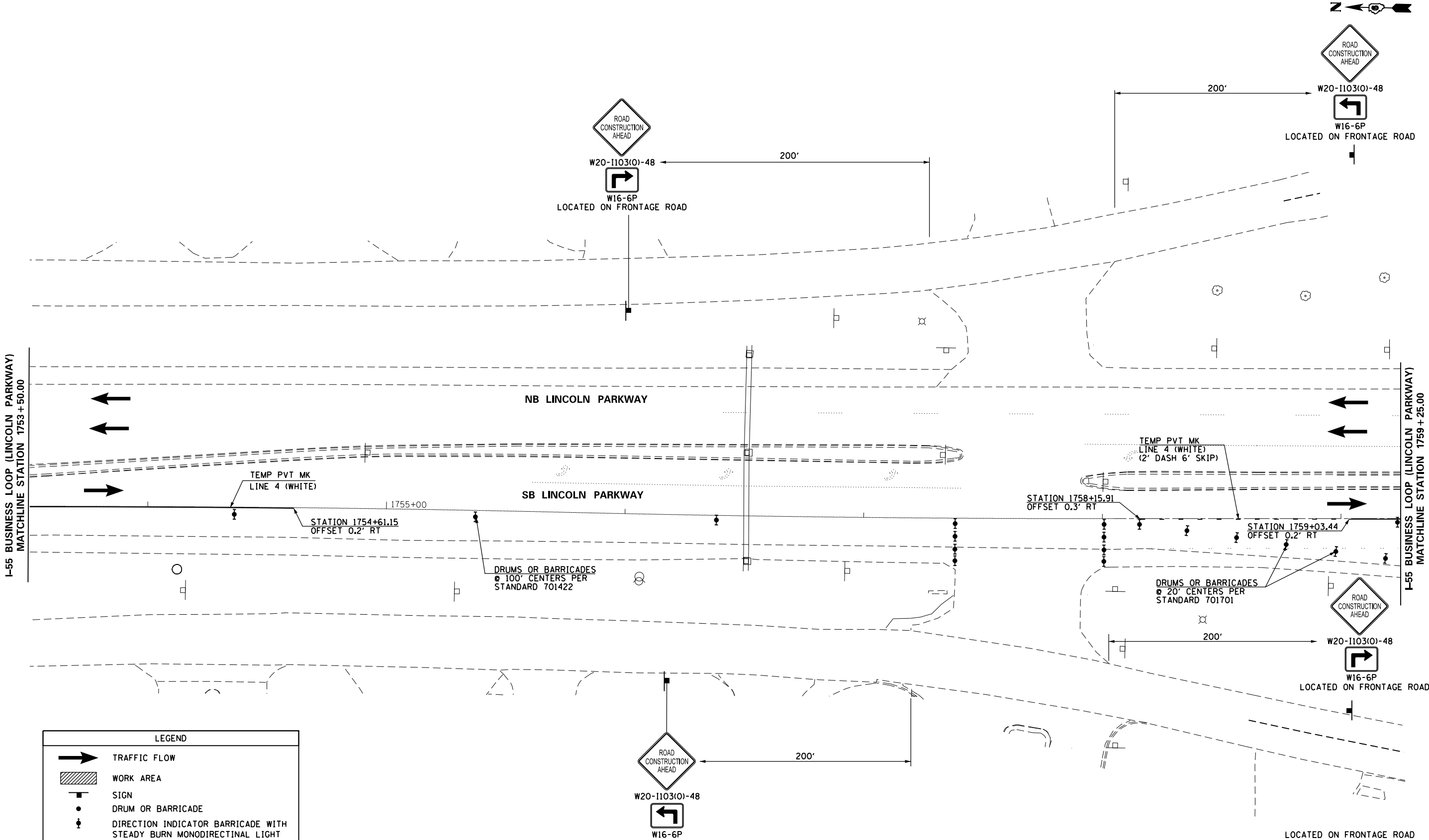
**STATE OF ILLINOIS  
DEPARTMENT OF TRANSPORTATION**

**MAINTENANCE OF TRAFFIC  
STAGE 1**

SCALE: 1" = 20' SHEET OF SHEETS STA. 1745+00.00 TO STA. 1753+50.00

F.A.U. R.E.	SECTION	COUNTY	TOTAL SHEETS	SHEET NO.
7706	.	LOGAN	343	136
CONTRACT NO. 72E02				
ILLINOIS FED. AID PROJECT				

(22)RS-6 & (23)RS-5,N,TS-1



LEGEND	
	TRAFFIC FLOW
	WORK AREA
	SIGN
	DRUM OR BARRICADE
	DIRECTION INDICATOR BARRICADE WITH STEADY BURN MONODIRECTINAL LIGHT
	TYPE II BARRICADE, DRUM OR VERTICAL BARRICADE WITH STEADY BURN MONODIRECTIONAL LIGHT
	TYPE III BARRICADE

FILE NAME =	USER NAME = whitlingme	DESIGNED -	REVISED -
pw\11084EBIDINTEG.illinois.gov\PI\DOT\Documents\IDOT Offices\District 6\Projects\0672ED\Drawings\EA0\Sheets\0672E02-sht-09A.mxd		DRAWN -	REVISION -
	PLOT SCALE = 40.0000' / in.	CHECKED -	REVISED -
	PLOT DATE = 10/21/2016	DATE -	REVISED -

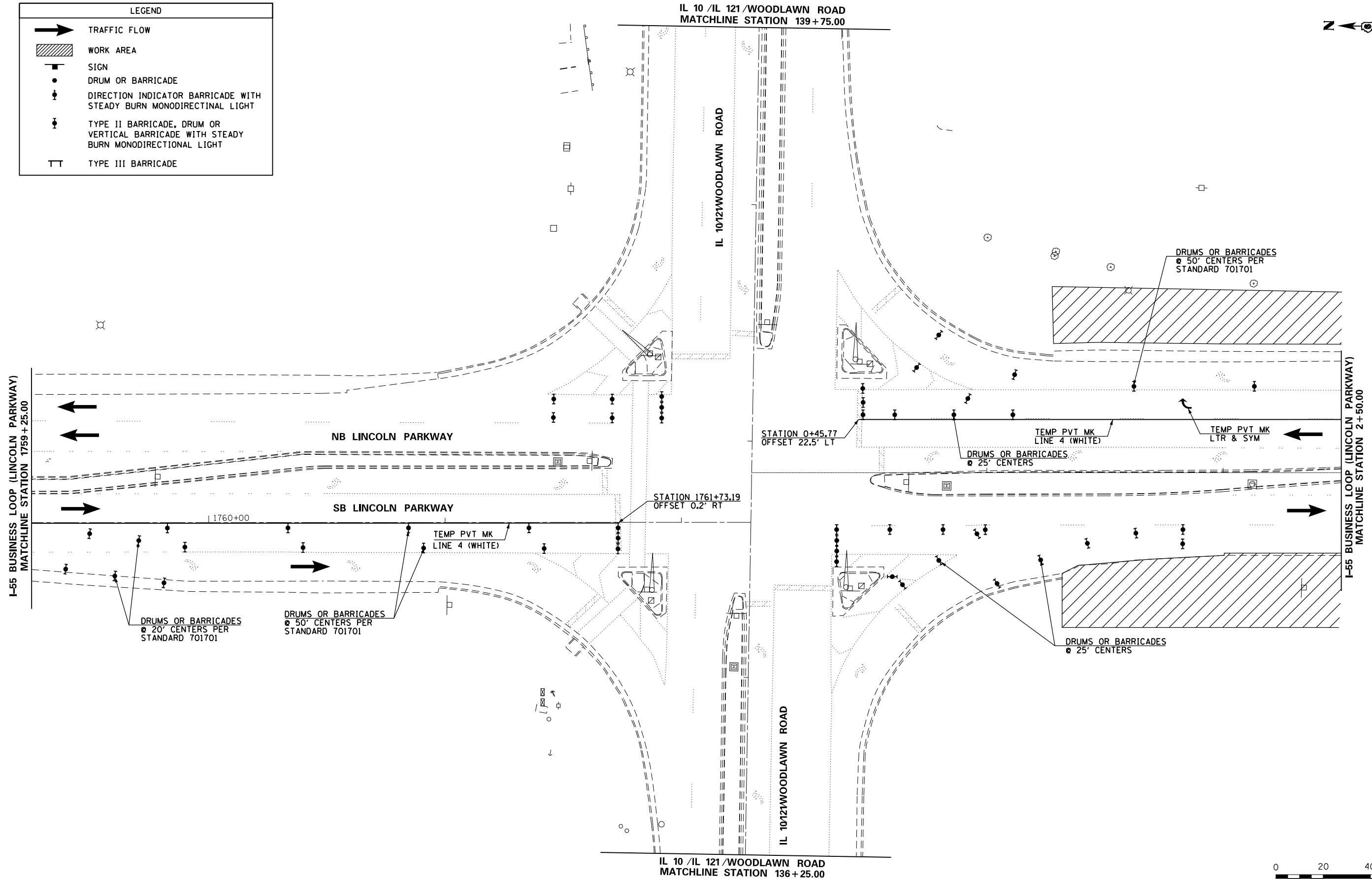
**STATE OF ILLINOIS  
DEPARTMENT OF TRANSPORTATION**

<b>MAINTENANCE OF TRAFFIC STAGE 1</b>			
SCALE: 1" = 20'	SHEET	OF	SHEETS
	STA. 1745+00.00	TO	STA. 1753+50.00

F.A.U. R.T.E.	SECTION	COUNTY	TOTAL SHEETS	SHEET NO.
7706	.	LOGAN	343	137
ILLINOIS FED. AID PROJECT				

• (22)RS-6 & (23)RS-5,N,TS-1

LEGEND	
	TRAFFIC FLOW
	WORK AREA
	SIGN
	DRUM OR BARRICADE
	DIRECTION INDICATOR BARRICADE WITH STEADY BURN MONODIRECTINAL LIGHT
	TYPE II BARRICADE, DRUM OR VERTICAL BARRICADE WITH STEADY BURN MONODIRECTIONAL LIGHT
	TYPE III BARRICADE



FILE NAME =	USER NAME = whitlingme	DESIGNED -	REVISED -
p:\IL\084EBID\INTEG\illinois.gov\PI\DOT\Documents\IDOT Offices\District 6\Projects\0672E02\Drawings\EA0\Drawings\0672E02-sht-09A.mxd		DRAWN -	REVISION -
		CHECKED -	REVISED -
		DATE -	REVISED -

**STATE OF ILLINOIS  
DEPARTMENT OF TRANSPORTATION**

<b>MAINTENANCE OF TRAFFIC STAGE 1</b>			
SCALE: 1" = 20'	SHEET	OF	SHEETS
			STA. 1759+25.00 TO STA. 2+50.00

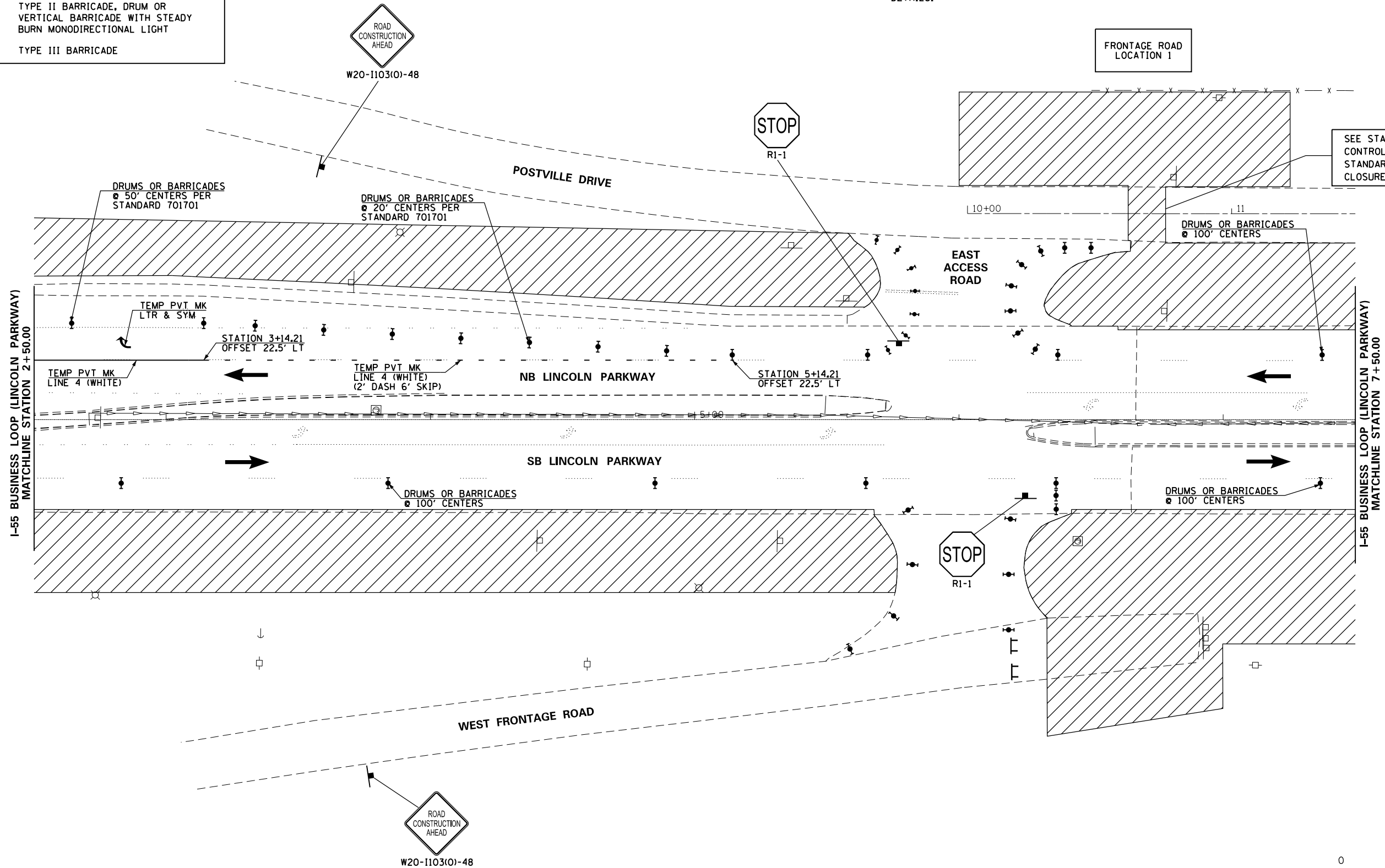
F.A.U. RT.	SECTION	COUNTY	TOTAL SHEETS	SHEET NO.
7706	.	LOGAN	343	138
CONTRACT NO. 72E02				
ILLINOIS FED. AID PROJECT				

• (22)RS-6 & (23)RS-5,N,TS-1

LEGEND	
	TRAFFIC FLOW
	WORK AREA
	SIGN
	DRUM OR BARRICADE
	DIRECTION INDICATOR BARRICADE WITH STEADY BURN MONODIRECTIONAL LIGHT
	TYPE II BARRICADE, DRUM OR VERTICAL BARRICADE WITH STEADY BURN MONODIRECTIONAL LIGHT
	TYPE III BARRICADE

NOTES:

1. THE EAST ACCESS ROAD SHALL BE CLOSED AT THE SAME TIME AS THE FRONTAGE ROAD LOCATION 1 FOR THE CONSTRUCTION OF THE PIPE CULVERT AND BOX CULVERT EXTENSION.
2. ONLY ONE FRONTAGE ROAD LOCATION SHALL BE CLOSED AT A TIME AND MUST BE COMPLETED BEFORE CONSTRUCTION BEGINS ON THE NEXT FRONTAGE ROAD LOCATION. USE TRAFFIC CONTROL AND PROTECTION, STANDARD BLR 21 (SPECIAL) - SEE STAGE 1 DETAILS.



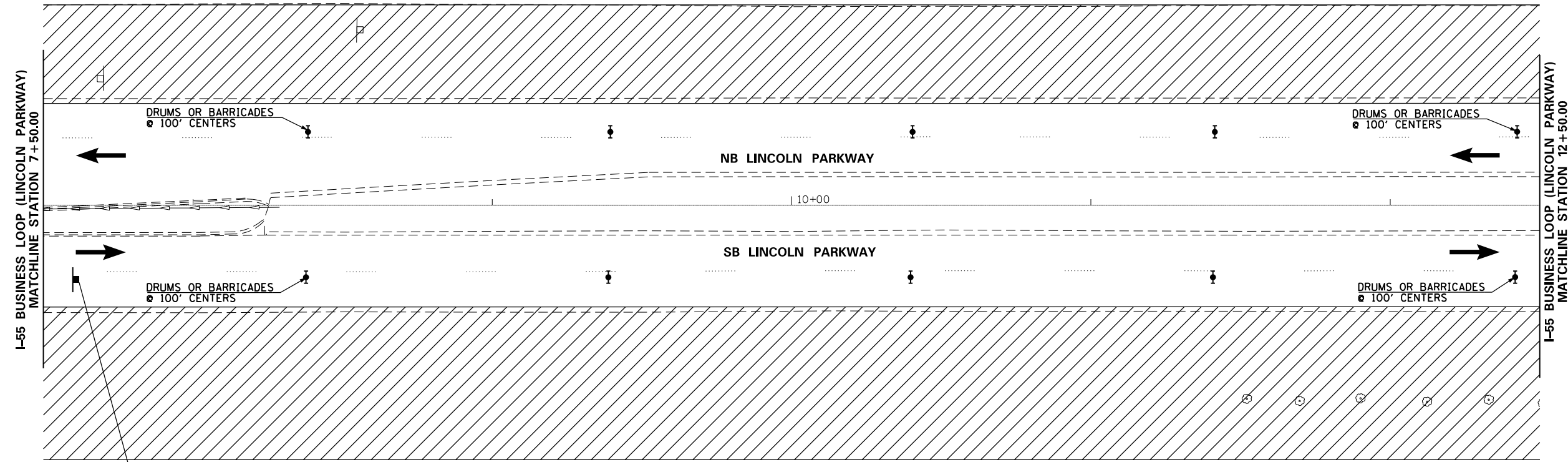
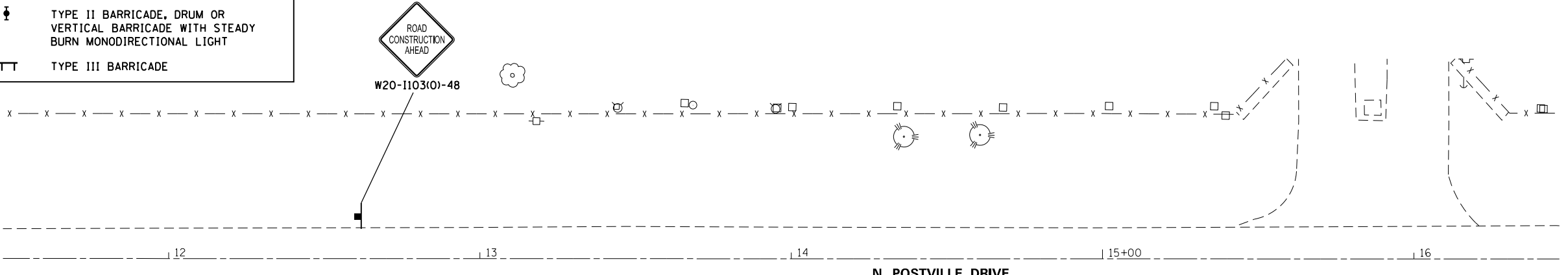
SEE STAGE 1 DETAILS TRAFFIC CONTROL AND PROTECTION, STANDARD BLR 21 (SPECIAL) FOR CLOSURE OF FRONTAGE ROAD



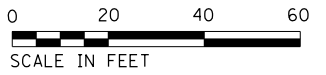
FILE NAME =	USER NAME = whitlingme	DESIGNED -	REVISED -	<b>STATE OF ILLINOIS DEPARTMENT OF TRANSPORTATION</b>	<b>MAINTENANCE OF TRAFFIC STAGE 1</b>			F.A.U. R.T.E. =	SECTION	COUNTY	TOTAL SHEETS	SHEET NO.	
pw\11084EBIDINTEG.illinois.gov\PIWIDOT\Documents\DOT Offices\District 6\Projects\0672ED\Drawings\EA0\Sheets\0672E02-sht-09A.mxd		DRAWN -	REVISED -		SCALE: 1" = 20'	SHEET	OF	SHEETS	STA. 2+50.00	TO STA. 7+50.00	LOGAN	343	139
PLOT SCALE = 40.0000' / in.		CHECKED -	REVISED -								CONTRACT NO. 72E02		
PLOT DATE = 10/21/2016		DATE -	REVISED -								ILLINOIS FED. AID PROJECT		

(22)RS-6 & (23)RS-5,N,TS-1

LEGEND	
	TRAFFIC FLOW
	WORK AREA
	SIGN
	DRUM OR BARRICADE
	DIRECTION INDICATOR BARRICADE WITH STEADY BURN MONODIRECTIONAL LIGHT
	TYPE II BARRICADE, DRUM OR VERTICAL BARRICADE WITH STEADY BURN MONODIRECTIONAL LIGHT
	TYPE III BARRICADE



WORK ZONE	W21-1115(O)-3618
SPEED LIMIT	R2-1-3648
35	
PHOTO ENFORCED	R10-1108p-3618
SXXX FINE MINIMUM	R2-1106p-3618

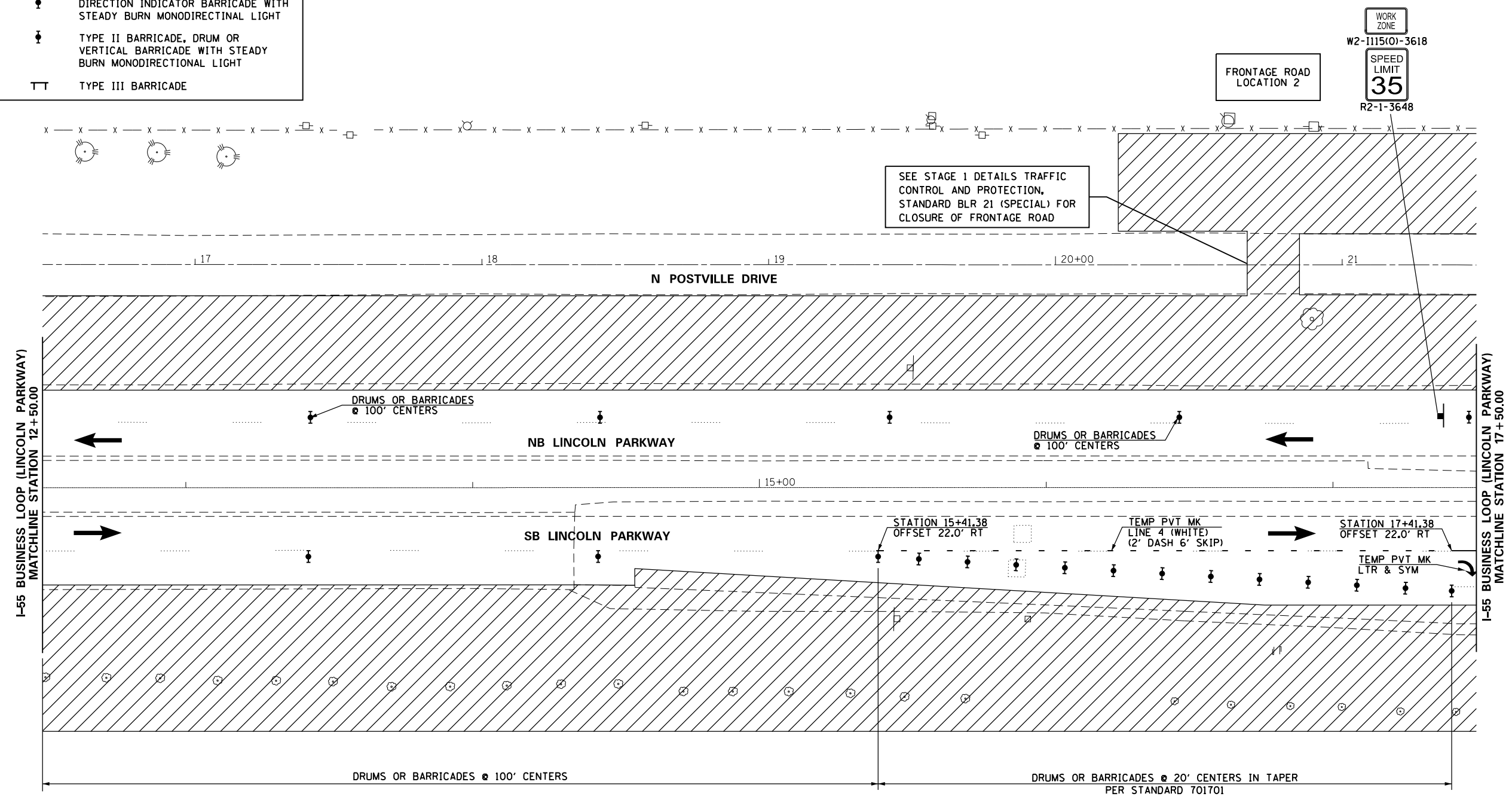


FILE NAME =	USER NAME = whitlingm	DESIGNED -	REVISED -	<b>STATE OF ILLINOIS DEPARTMENT OF TRANSPORTATION</b>	<b>MAINTENANCE OF TRAFFIC STAGE 1</b>			F.A.U. R.E.	SECTION	COUNTY	TOTAL SHEETS	SHEET NO.
pw\11084EBIDINTEG.illinois.gov\PIDOT\Documents\DOT Offices\District 6\Projects\0672ED\Drawings\EA0\Sheets\0672E02-sht-09a.mxd		DRAWN -	REVISION -		7706		LOGAN	343	140			
PLOT SCALE = 40.0000' / in.	CHECKED -	REVISED -			CONTRACT NO. 72E02							
PLOT DATE = 10/21/2016	DATE -	REVISED -			ILLINOIS FED. AID PROJECT							
					SCALE: 1" = 20'	SHEET OF SHEETS	STA. 7+50.00 TO STA. 12+50.00	(22)RS-6 & (23)RS-5,N,TS-1				



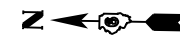
LEGEND	
	TRAFFIC FLOW
	WORK AREA
	SIGN
	DRUM OR BARRICADE
	DIRECTION INDICATOR BARRICADE WITH STEADY BURN MONODIRECTIONAL LIGHT
	TYPE II BARRICADE, DRUM OR VERTICAL BARRICADE WITH STEADY BURN MONODIRECTIONAL LIGHT
	TYPE III BARRICADE

NOTES:  
 1. ONLY ONE FRONTAGE ROAD LOCATION SHALL BE CLOSED AT A TIME AND MUST BE COMPLETED BEFORE CONSTRUCTION BEGINS ON THE NEXT FRONTAGE ROAD LOCATION. USE TRAFFIC CONTROL AND PROTECTION, STANDARD BLR 21 (SPECIAL) - SEE STAGE 1 DETAILS.



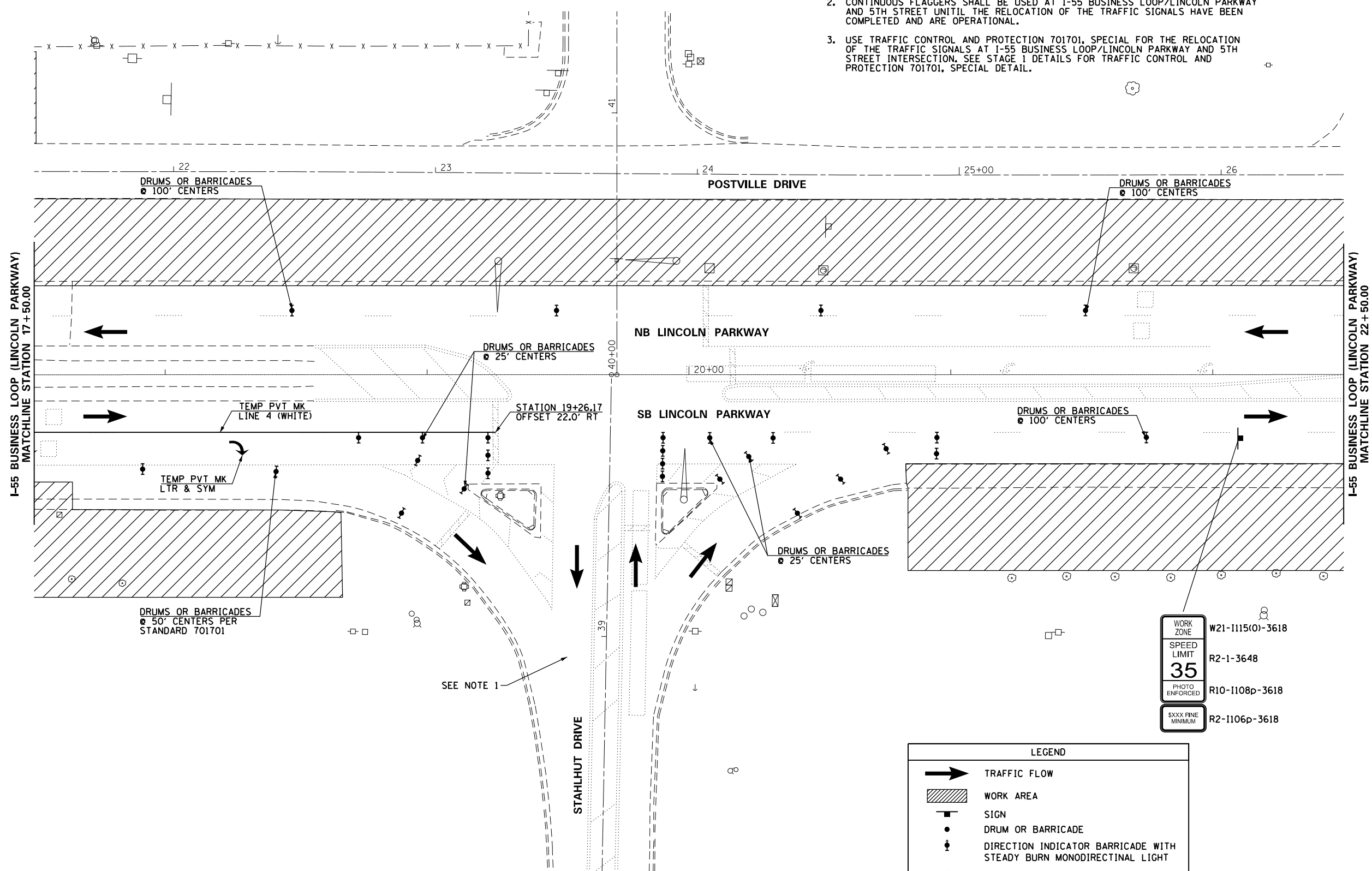
FILE NAME =	USER NAME = whitlingme	DESIGNED -	REVISED -	<b>STATE OF ILLINOIS DEPARTMENT OF TRANSPORTATION</b>	<b>MAINTENANCE OF TRAFFIC STAGE 1</b>			F.A.U. R.E. =	SECTION =	COUNTY =	TOTAL SHEETS =	SHEET NO. =
p:\11\084EBIDINTEG.illinois.gov\PWIDOT\Documents\IDOT Offices\District 6\Projects\0672ED\Drawings\EA0\Drawings\0672ED-09A.mxd		DRAWN -	REVISION -		SCALE: 1" = 20'	SHEET OF SHEETS	STA. 12+50.00 TO STA. 17+50.00	7706	.	LOGAN	343	141
	PLOT SCALE = 40.0000' / in.	CHECKED -	REVISION -							CONTRACT NO. 72E02		
	PLOT DATE = 10/21/2016	DATE -	REVISION -							ILLINOIS FED. AID PROJECT		

(22)RS-6 & (23)RS-5,N,TS-1



**NOTES:**

1. DURING SURFACE REMOVAL AND PAVING OPERATIONS ON STAHLHUT DRIVE AND TURN LANES ON I-55 BUSINESS LOOP/LINCOLN PARKWAY, IDOT STANDARD 701701 (URBAN LANE CLOSURE, MULTILANE INTERSECTION) SHALL BE USED.
2. CONTINUOUS FLAGGERS SHALL BE USED AT I-55 BUSINESS LOOP/LINCOLN PARKWAY AND 5TH STREET UNTIL THE RELOCATION OF THE TRAFFIC SIGNALS HAVE BEEN COMPLETED AND ARE OPERATIONAL.
3. USE TRAFFIC CONTROL AND PROTECTION 701701, SPECIAL FOR THE RELOCATION OF THE TRAFFIC SIGNALS AT I-55 BUSINESS LOOP/LINCOLN PARKWAY AND 5TH STREET INTERSECTION, SEE STAGE 1 DETAILS FOR TRAFFIC CONTROL AND PROTECTION 701701, SPECIAL DETAIL.



WORK ZONE	W21-1115(0)-3618
SPEED LIMIT	R2-1-3648
35	
PHOTO ENFORCED	R10-1108p-3618
\$XXX FINE MINIMUM	R2-1106p-3618

**LEGEND**

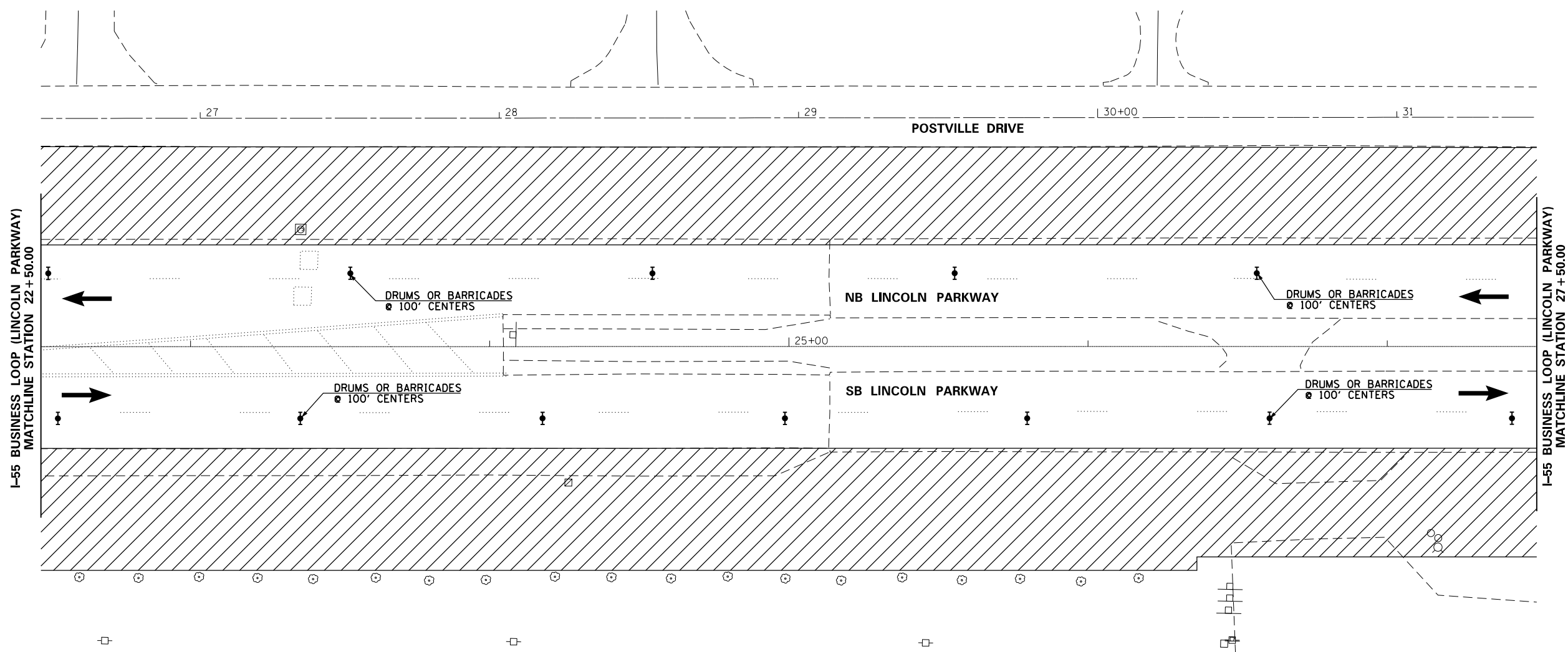
- TRAFFIC FLOW
- WORK AREA
- SIGN
- DRUM OR BARRICADE
- DIRECTION INDICATOR BARRICADE WITH STEADY BURN MONODIRECTINAL LIGHT
- TYPE II BARRICADE, DRUM OR VERTICAL BARRICADE WITH STEADY BURN MONODIRECTIONAL LIGHT
- TYPE III BARRICADE



FILE NAME =	USER NAME = whitlingme	DESIGNED -	REVISED -	<b>STATE OF ILLINOIS DEPARTMENT OF TRANSPORTATION</b>	<b>MAINTENANCE OF TRAFFIC STAGE 1</b>	F.A.U. R.T.E.	SECTION	COUNTY	TOTAL SHEETS	SHEET NO.
pw:\IL\084EBIDINTEG.illinois.gov\PI\DOT\Documents\DOT Offices\District 6\Projects\0672E02\Drawings\0672E02-sht-09a.mxd	PLotted	CHECKED -	REVISED -			7706	.	LOGAN	343	142
PLOT SCALE = 40.0000' / in.	DATE = 10/21/2016	DATE -	REVISED -			CONTRACT NO. 72E02				
						SCALE: 1" = 20'	SHEET	OF	SHEETS	STA. 17+50.00



LEGEND	
	TRAFFIC FLOW
	WORK AREA
	SIGN
	DRUM OR BARRICADE
	DIRECTION INDICATOR BARRICADE WITH STEADY BURN MONODIRECTINAL LIGHT
	TYPE II BARRICADE, DRUM OR VERTICAL BARRICADE WITH STEADY BURN MONODIRECTINAL LIGHT
	TYPE III BARRICADE



FILE NAME =	USER NAME = whitlingm	DESIGNED -	REVISED -	<b>STATE OF ILLINOIS DEPARTMENT OF TRANSPORTATION</b>	<b>MAINTENANCE OF TRAFFIC STAGE 1</b>			F.A.U. RTE.	SECTION	COUNTY	TOTAL SHEETS	SHEET NO.	
pw\11084EBIDINTEG.illinois.gov\PIWIDOTDocuments\DOT Offices\District 6\Projects\0672EDRAWING\0672ED\Drawings\0672E02-sht-09A.mxd		DRAWN -	REVISION -		SCALE: 1" = 20'	SHEET	OF	SHEETS	STA. 22+50.00	TO STA. 27+50.00	LOGAN	343	143
	PLOT SCALE = 48.0000' / in.	CHECKED -	REVISED -								CONTRACT NO. 72E02		
	PLOT DATE = 10/21/2016	DATE -	REVISED -								ILLINOIS FED. AID PROJECT		

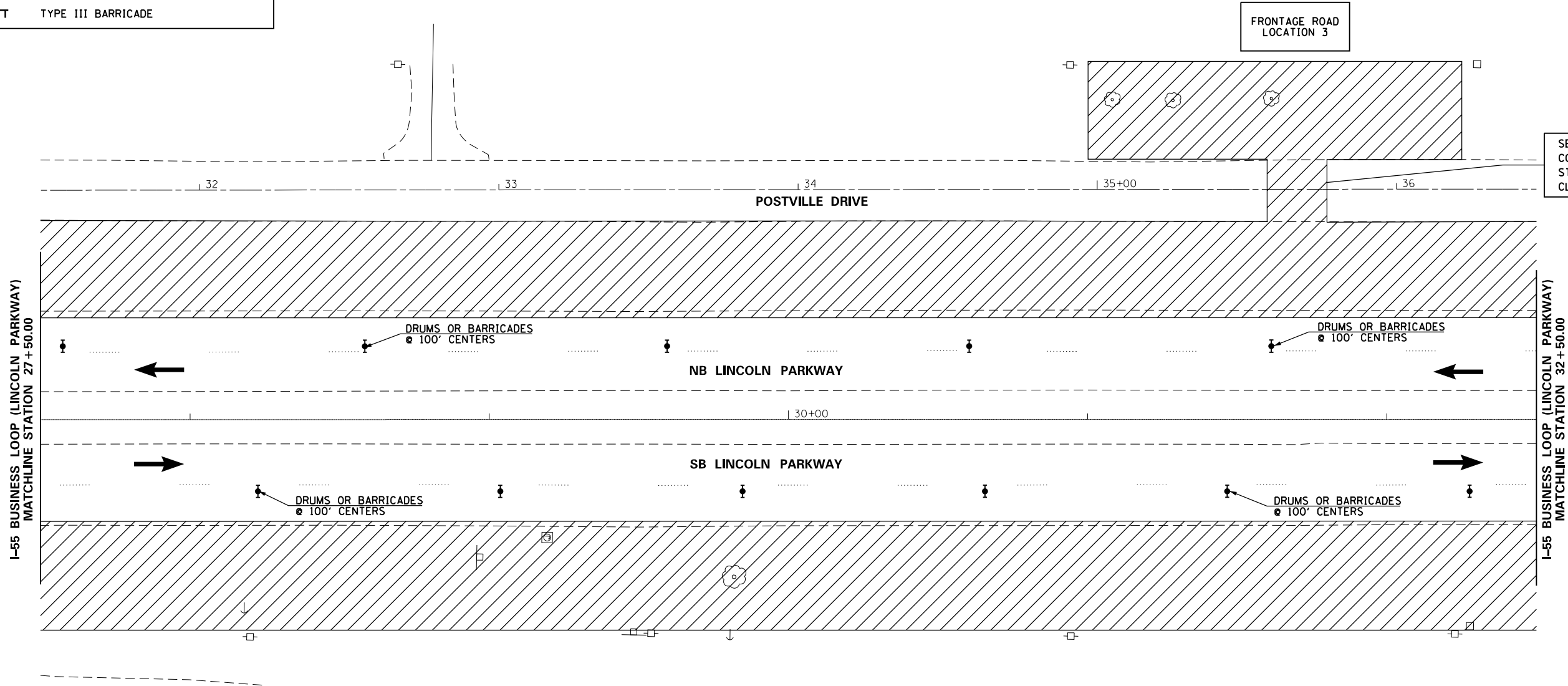
• (22)RS-6 & (23)RS-5,N,TS-1



LEGEND	
	TRAFFIC FLOW
	WORK AREA
	SIGN
	DRUM OR BARRICADE
	DIRECTION INDICATOR BARRICADE WITH STEADY BURN MONODIRECTINAL LIGHT
	TYPE II BARRICADE, DRUM OR VERTICAL BARRICADE WITH STEADY BURN MONODIRECTINAL LIGHT
	TYPE III BARRICADE

NOTES:

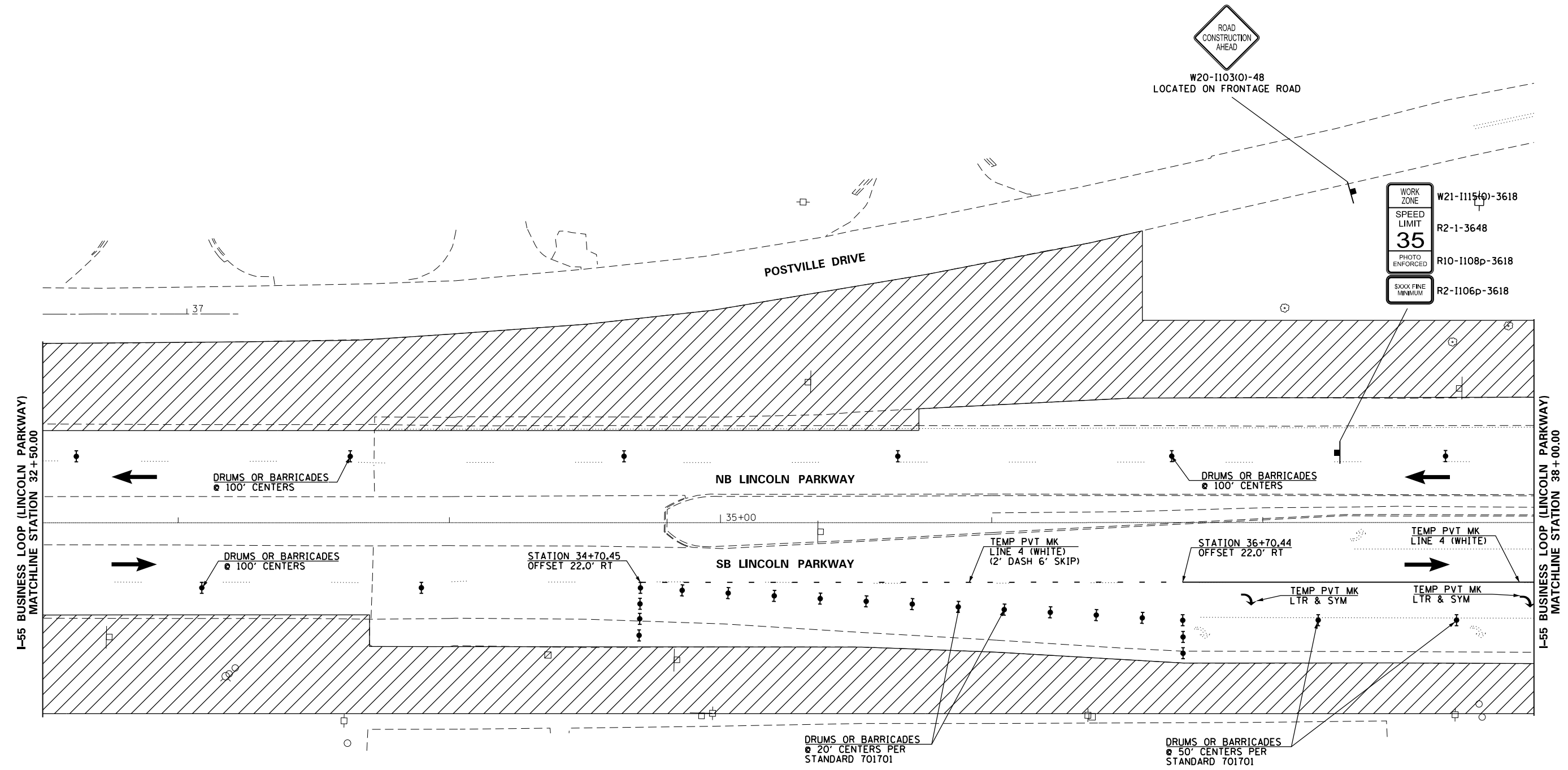
1. ONLY ONE FRONTAGE ROAD LOCATION SHALL BE CLOSED AT A TIME AND MUST BE COMPLETED BEFORE CONSTRUCTION BEGINS ON THE NEXT FRONTAGE ROAD LOCATION. USE TRAFFIC CONTROL AND PROTECTION, STANDARD BLR 21 (SPECIAL) - SEE STAGE 1 DETAILS.



SEE STAGE 1 DETAILS TRAFFIC CONTROL AND PROTECTION, STANDARD BLR 21 (SPECIAL) FOR CLOSURE OF FRONTAGE ROAD



FILE NAME =	USER NAME = whitlingme	DESIGNED -	REVISED -	<b>STATE OF ILLINOIS DEPARTMENT OF TRANSPORTATION</b>	<b>MAINTENANCE OF TRAFFIC STAGE 1</b>			F.A.U. RTE.	SECTION	COUNTY	TOTAL SHEETS	SHEET NO.
p:\1\084EBIDINTEG.illinois.gov\PI\DOT\Documents\DOT Offices\District 6\Projects\0672E02\Drawings\EA0\Drawings\0672E02-sht-09A.mxd		DRAWN -	REVISION -		7706		LOGAN	343	144			
	PLOT SCALE = 40.0000' / in.	CHECKED -	REVISED -		CONTRACT NO. 72E02							
	PLOT DATE = 10/21/2016	DATE -	REVISED -		ILLINOIS FED. AID PROJECT							
				SCALE: 1" = 20'		SHEET OF SHEETS		STA. 22+50.00 TO STA. 27+50.00		(22)RS-6 & (23)RS-5,N,TS-1		



LEGEND			
	TRAFFIC FLOW		DIRECTION INDICATOR BARRICADE WITH STEADY BURN MONODIRECTIONAL LIGHT
	WORK AREA		TYPE II BARRICADE, DRUM OR VERTICAL BARRICADE WITH STEADY BURN MONODIRECTIONAL LIGHT
	SIGN		TYPE III BARRICADE
	DRUM OR BARRICADE		



FILE NAME =	USER NAME = whitlingme	DESIGNED -	REVISED -
pw\11084EBIDINTEG.illinois.gov\PIDOT\Documents\IDOT Offices\District 6\Projects\0672E02\Drawings\EA0\Drawings\0672E02-sht-09A.mxd		DRAWN -	REVISION -
	PLOT SCALE = 40.0000' / in.	CHECKED -	REVISED -
	PLOT DATE = 10/21/2016	DATE -	REVISED -

**STATE OF ILLINOIS  
DEPARTMENT OF TRANSPORTATION**

**MAINTENANCE OF TRAFFIC  
STAGE 1**

SCALE: 1" = 20'    SHEET    OF    SHEETS    STA. 32+50.00    TO    STA. 38+00.00

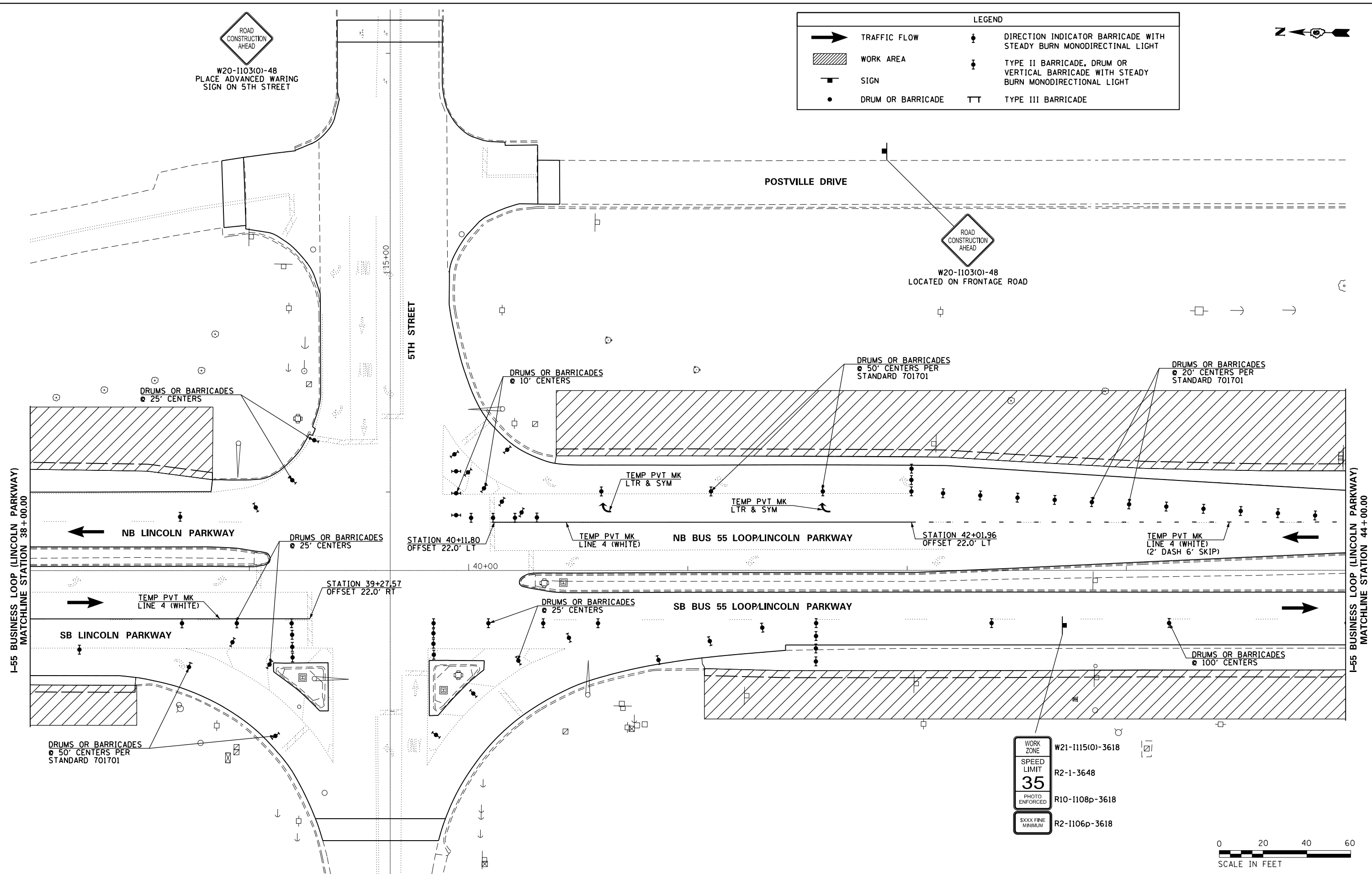
F.A.U. RT.	SECTION	COUNTY	TOTAL SHEETS	SHEET NO.
7706		LOGAN	343	145
CONTRACT NO. 72E02				
ILLINOIS FED. AID PROJECT				

(22)RS-6 & (23)RS-5,N,TS-1



W20-1103(O)-48  
PLACE ADVANCED WARNING  
SIGN ON 5TH STREET

LEGEND	
	TRAFFIC FLOW
	WORK AREA
	SIGN
	DRUM OR BARRICADE
	DIRECTION INDICATOR BARRICADE WITH STEADY BURN MONODIRECTIONAL LIGHT
	TYPE II BARRICADE, DRUM OR VERTICAL BARRICADE WITH STEADY BURN MONODIRECTIONAL LIGHT
	TYPE III BARRICADE



WORK ZONE	W21-1115(O)-3618
SPEED LIMIT	R2-1-3648
35	
PHOTO ENFORCED	R10-1108p-3618
SXXX FINE MINIMUM	R2-1106p-3618

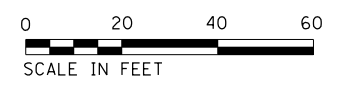
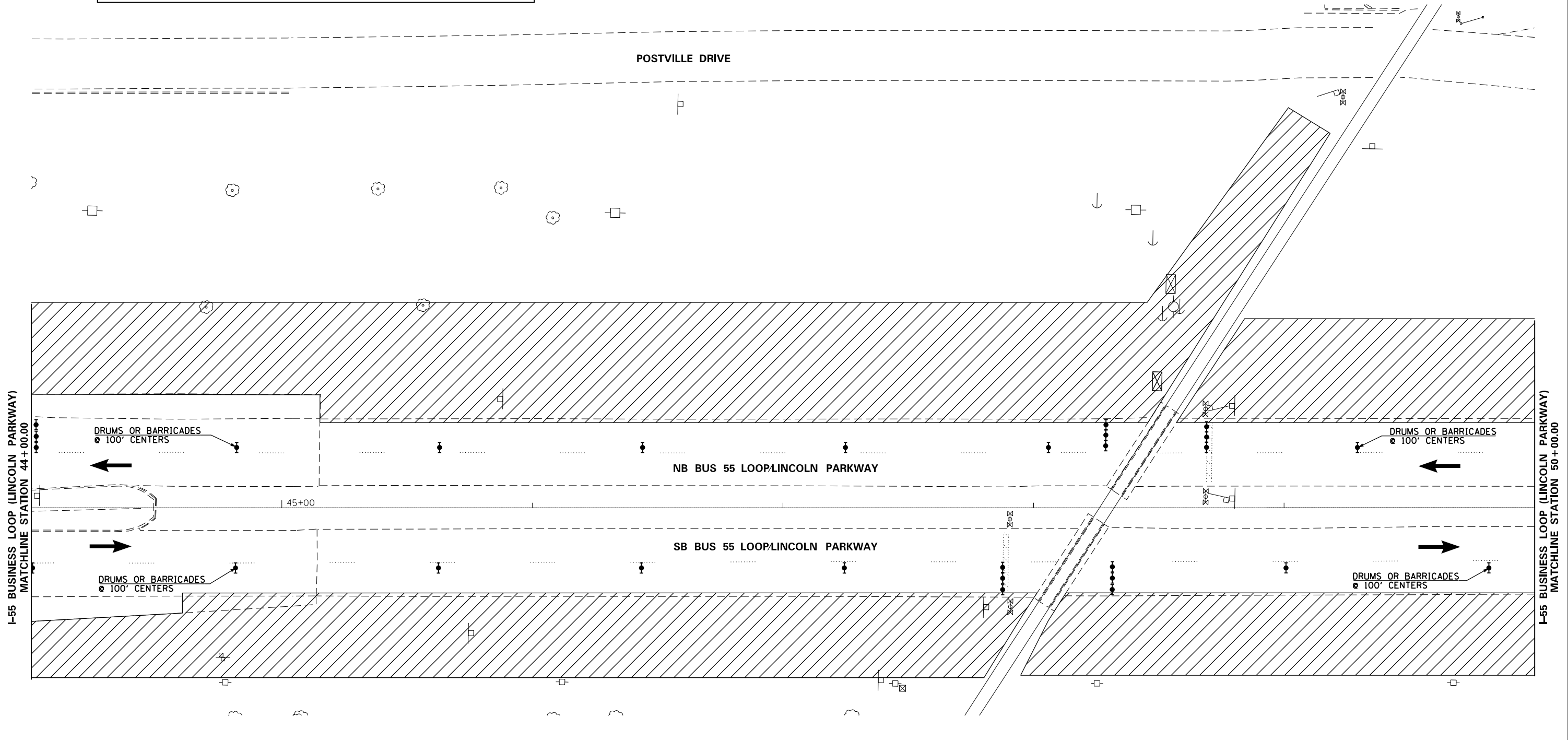


FILE NAME =	USER NAME = whitlingm	DESIGNED -	REVISED -	<b>STATE OF ILLINOIS DEPARTMENT OF TRANSPORTATION</b>	<b>MAINTENANCE OF TRAFFIC STAGE 1</b>			F.A.U. R.T.E.	SECTION	COUNTY	TOTAL SHEETS	SHEET NO.
pw\11084EBIDINTEG.illinois.gov\PI\DOT\Documents\DOT Offices\District 6\Projects\067220\Drawings\067220-09a.mxd		CHECKED -	REVISED -		7706	.	LOGAN	343	146			
PLOT SCALE = 40.0000' / in.		DATE -	REVISED -		CONTRACT NO. 72E02							
PLOT DATE = 10/21/2016					ILLINOIS FED. AID PROJECT							

(22)RS-6 & (23)RS-5,N,TS-1



LEGEND			
	TRAFFIC FLOW		DIRECTION INDICATOR BARRICADE WITH STEADY BURN MONODIRECTINAL LIGHT
	WORK AREA		TYPE II BARRICADE, DRUM OR VERTICAL BARRICADE WITH STEADY BURN MONODIRECTINAL LIGHT
	SIGN		TYPE III BARRICADE
	DRUM OR BARRICADE		



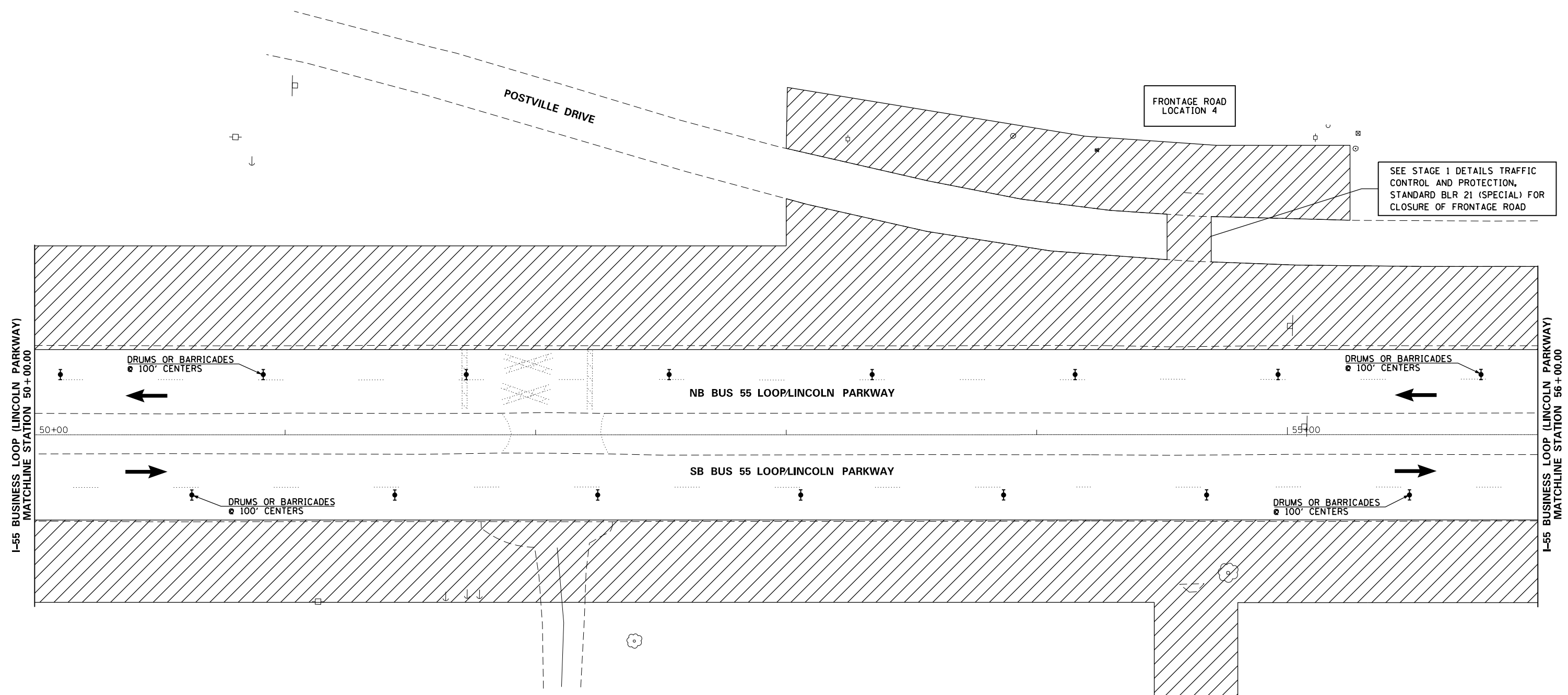
FILE NAME =	USER NAME = whitlingm	DESIGNED -	REVISED -	<b>STATE OF ILLINOIS DEPARTMENT OF TRANSPORTATION</b>	<b>MAINTENANCE OF TRAFFIC STAGE 1</b>				F.A.U. R.T.E. =	SECTION	COUNTY	TOTAL SHEETS	SHEET NO.	
p:\IL\084EBIDINTEG\Illinois.gov\PI\DOT\Documents\DOT Offices\District 6\Projects\0672E02\Drawings\EA0\Drawings\0672E02-sht-09A.mxd		DRAWN -	REVISION -		SCALE: 1" = 20'	SHEET	OF	SHEETS	STA. 44+00.00	TO STA. 50+00.00	7706	LOGAN	343	147
		CHECKED -	REVISION -											
		DATE -	REVISION -											
										CONTRACT NO. 72E02				
ILLINOIS FED. AID PROJECT														

(22)RS-6 & (23)RS-5,N,TS-1

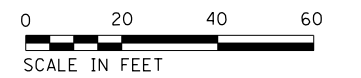
LEGEND			
	TRAFFIC FLOW		DIRECTION INDICATOR BARRICADE WITH STEADY BURN MONODIRECTIONAL LIGHT
	WORK AREA		TYPE II BARRICADE, DRUM OR VERTICAL BARRICADE WITH STEADY BURN MONODIRECTIONAL LIGHT
	SIGN		TYPE III BARRICADE
	DRUM OR BARRICADE		

NOTES:

1. ONLY ONE FRONTAGE ROAD LOCATION SHALL BE CLOSED AT A TIME AND MUST BE COMPLETED BEFORE CONSTRUCTION BEGINS ON THE NEXT FRONTAGE ROAD LOCATION. USE TRAFFIC CONTROL AND PROTECTION, STANDARD BLR 21 (SPECIAL) - SEE STAGE 1 DETAILS.



SEE STAGE 1 DETAILS TRAFFIC CONTROL AND PROTECTION, STANDARD BLR 21 (SPECIAL) FOR CLOSURE OF FRONTAGE ROAD



FILE NAME =	USER NAME = whitlingme	DESIGNED -	REVISED -	<b>STATE OF ILLINOIS DEPARTMENT OF TRANSPORTATION</b>	<b>MAINTENANCE OF TRAFFIC STAGE 1</b>			F.A.U. RTÉ.	SECTION	COUNTY	TOTAL SHEETS	SHEET NO.	
p:\IL\084EBIDINTEG\illinois.gov\PIDOT\Documents\IDOT Offices\District 6\Projects\0672E02\Drawings\0672E02-sht-09A.mxd		DRAWN -	REVISION -		SCALE: 1" = 20'	SHEET	OF	SHEETS	STA. 50+00.00	TO STA. 56+00.00	LOGAN	343	148
		CHECKED -	REVISION -								CONTRACT NO. 72E02		
		DATE -	REVISION -								ILLINOIS FED. AID PROJECT		

(22)RS-6 & (23)RS-5,N,TS-1

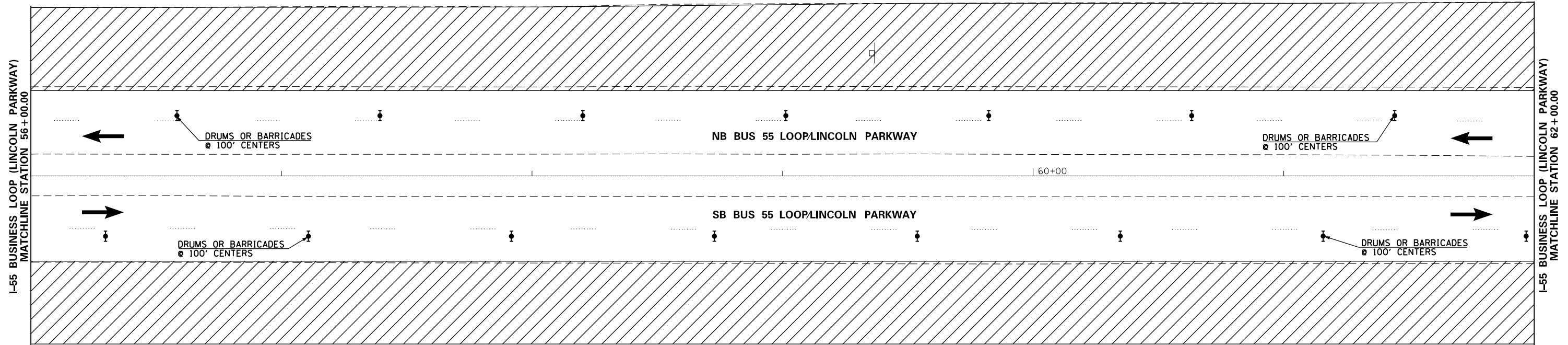




LEGEND			
	TRAFFIC FLOW		DIRECTION INDICATOR BARRICADE WITH STEADY BURN MONODIRECTINAL LIGHT
	WORK AREA		TYPE II BARRICADE, DRUM OR VERTICAL BARRICADE WITH STEADY BURN MONODIRECTIONAL LIGHT
	SIGN		TYPE III BARRICADE
	DRUM OR BARRICADE		



POSTVILLE DRIVE



FILE NAME =	USER NAME = whitlingme	DESIGNED -	REVISED -	<b>STATE OF ILLINOIS DEPARTMENT OF TRANSPORTATION</b>	<b>MAINTENANCE OF TRAFFIC STAGE 1</b>				F.A.U. R.T.E. =	SECTION	COUNTY	TOTAL SHEETS	SHEET NO.
pw:\IL\084EBIDINTEG.illinois.gov\PI\DOT\Documents\DOT Offices\District 6\Projects\0672E02\Drawings\0672E02-sht-09A.mxd		DRAWN -	REVISION -		SCALE: 1" = 20'	SHEET	OF	SHEETS	STA. 56+00.00	TO STA. 62+00.00	LOGAN	343	149
		CHECKED -	REVISION -		CONTRACT NO. 72E02								
		DATE -	REVISION -		ILLINOIS FED. AID PROJECT								

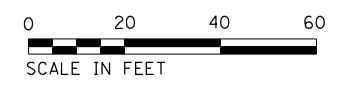
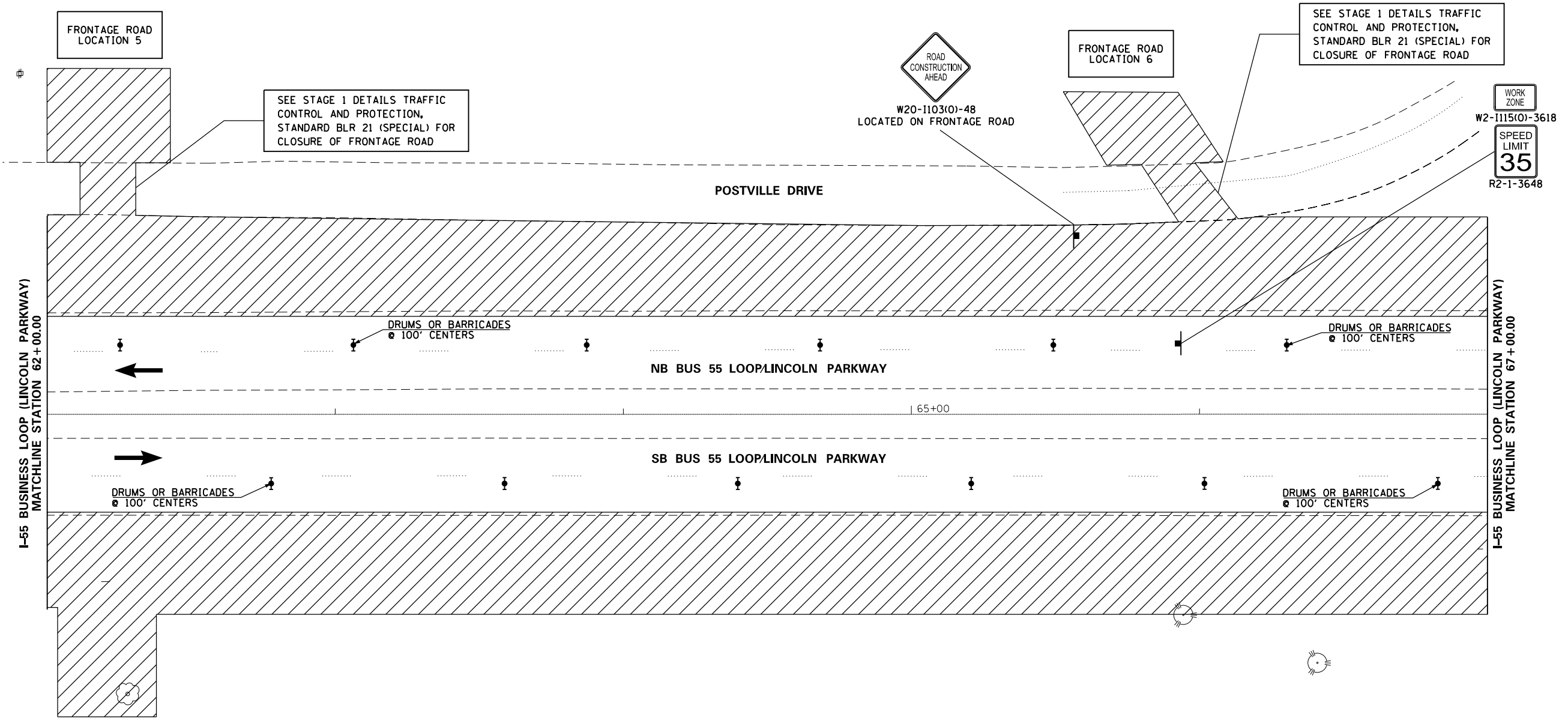
(22)RS-6 & (23)RS-5,N,TS-1



LEGEND			
	TRAFFIC FLOW		DIRECTION INDICATOR BARRICADE WITH STEADY BURN MONODIRECTINAL LIGHT
	WORK AREA		TYPE II BARRICADE, DRUM OR VERTICAL BARRICADE WITH STEADY BURN MONODIRECTINAL LIGHT
	SIGN		TYPE III BARRICADE
	DRUM OR BARRICADE		

NOTES:

- ONLY ONE FRONTAGE ROAD LOCATION SHALL BE CLOSED AT A TIME AND MUST BE COMPLETED BEFORE CONSTRUCTION BEGINS ON THE NEXT FRONTAGE ROAD LOCATION. USE TRAFFIC CONTROL AND PROTECTION, STANDARD BLR 21 (SPECIAL) - SEE STAGE 1 DETAILS.



FILE NAME =	USER NAME = whitlingme	DESIGNED -	REVISED -	<b>STATE OF ILLINOIS DEPARTMENT OF TRANSPORTATION</b>	<b>MAINTENANCE OF TRAFFIC STAGE 1</b>			F.A.U. RTÉ.	SECTION	COUNTY	TOTAL SHEETS	SHEET NO.
p:\1\084EBIDINTEG.illinois.gov\PI\DOT\Documents\DOT Offices\District 6\Projects\0672E02\Drawings\0672E02-sht-09A.mxd		DRAWN -	REVISED -		7706		LOGAN	343	150			
PLOT SCALE = 40.0000' / in.		CHECKED -	REVISED -		SCALE: 1" = 20'			CONTRACT NO. 72E02				
PLOT DATE = 10/21/2016		DATE -	REVISED -		SHEET OF SHEETS STA. 62+00.00 TO STA. 67+00.00			ILLINOIS FED. AID PROJECT				

(22)RS-6 & (23)RS-5,N,TS-1

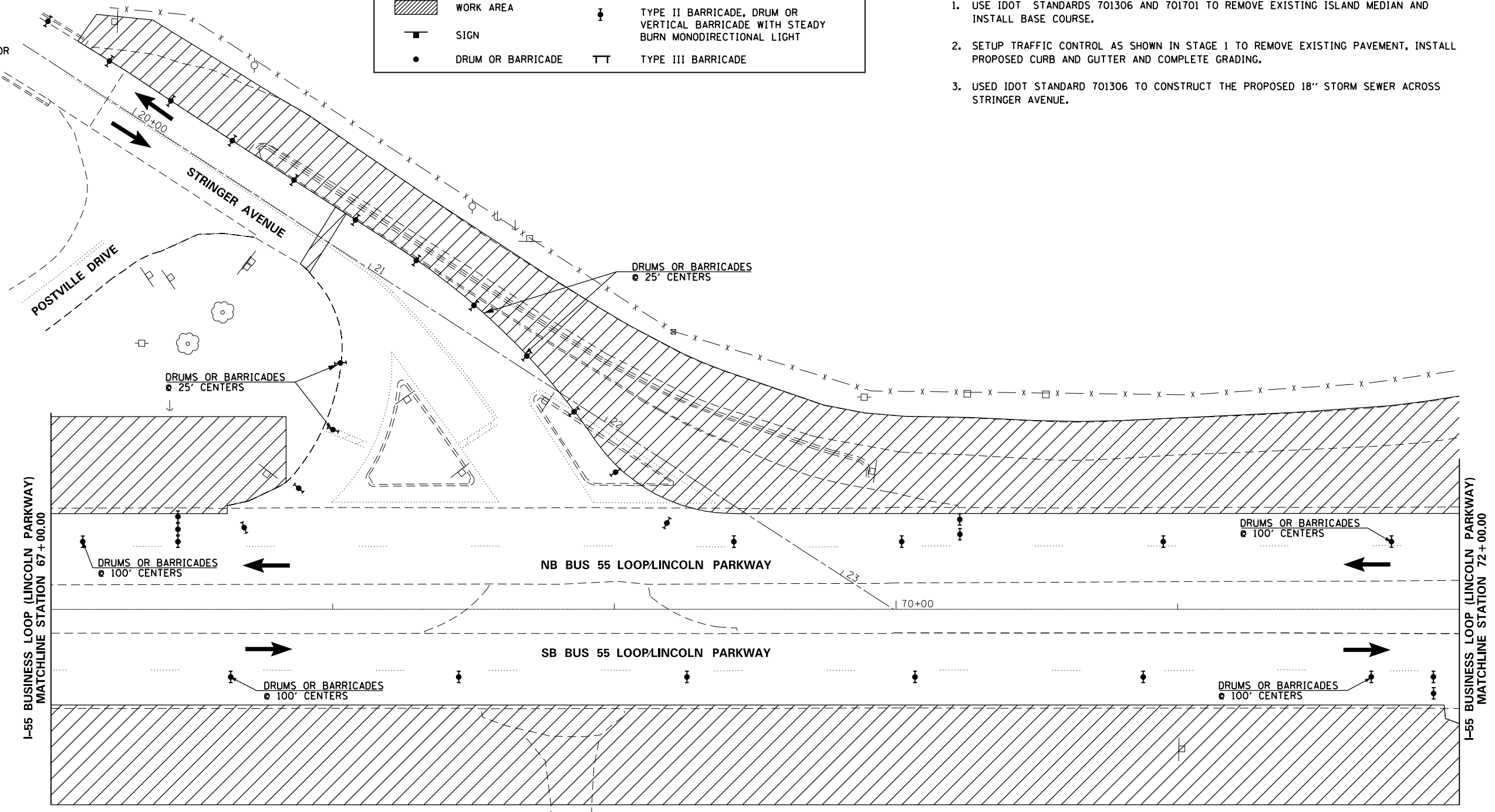


W20-1103101-48  
ADVANCED SIGNING FOR  
STRINGER AVENUE

LEGEND			
	TRAFFIC FLOW		DIRECTION INDICATOR BARRICADE WITH STEADY BURN MONODIRECTIONAL LIGHT
	WORK AREA		TYPE II BARRICADE, DRUM OR VERTICAL BARRICADE WITH STEADY BURN MONODIRECTIONAL LIGHT
	SIGN		TYPE III BARRICADE
	DRUM OR BARRICADE		

**STRINGER AVENUE CONSTRUCTION SEQUENCE**

1. USE IDOT STANDARDS 701306 AND 701701 TO REMOVE EXISTING ISLAND MEDIAN AND INSTALL BASE COURSE.
2. SETUP TRAFFIC CONTROL AS SHOWN IN STAGE 1 TO REMOVE EXISTING PAVEMENT, INSTALL PROPOSED CURB AND GUTTER AND COMPLETE GRADING.
3. USED IDOT STANDARD 701306 TO CONSTRUCT THE PROPOSED 18" STORM SEWER ACROSS STRINGER AVENUE.

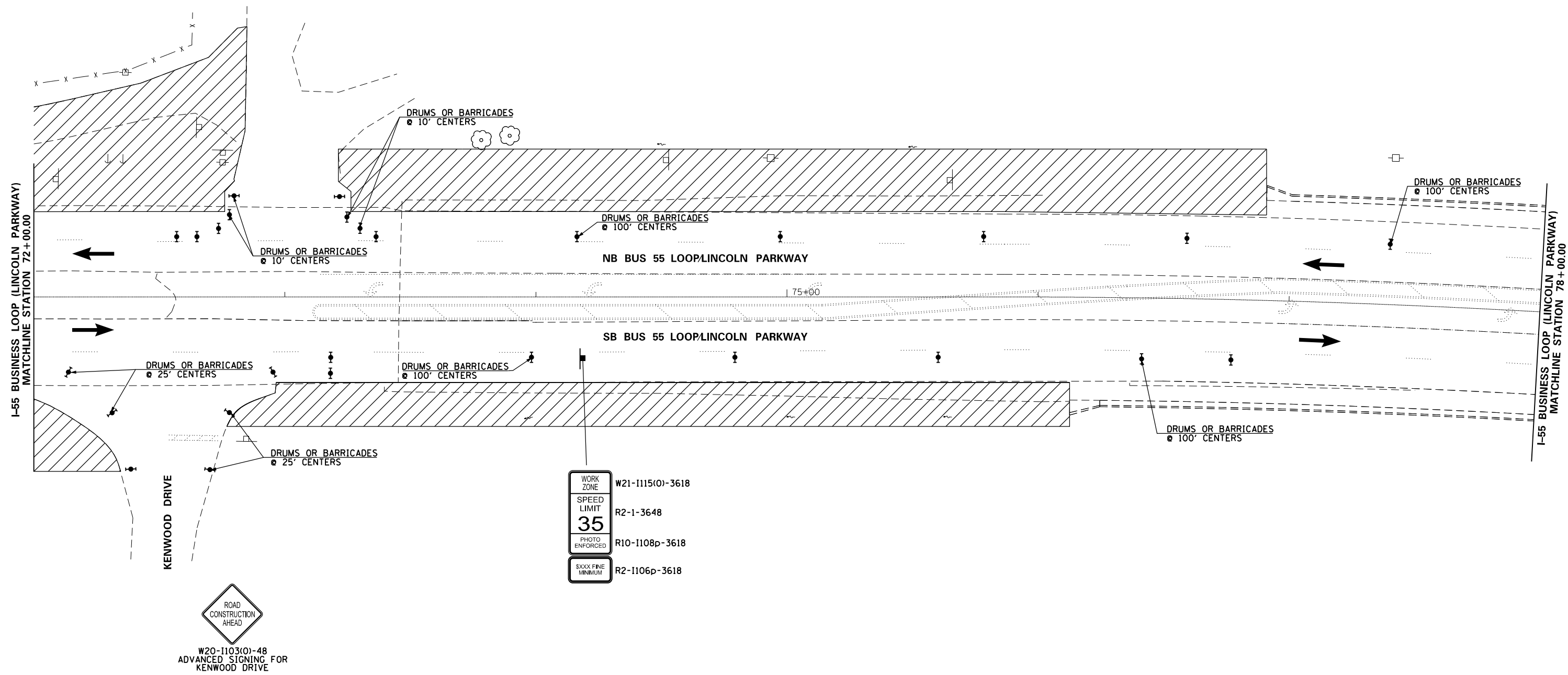


FILE NAME =	USER NAME = whitlingme	DESIGNED -	REVISED -	<b>STATE OF ILLINOIS DEPARTMENT OF TRANSPORTATION</b>	<b>MAINTENANCE OF TRAFFIC STAGE 1</b>			F.A.U. RTE.	SECTION	COUNTY	TOTAL SHEETS	SHEET NO.	
pw:\11084EBIDINTEG.illinois.gov\PIWIDOT\Documents\IDOT Offices\District 6\Projects\0672E02\Drawings\EA0\Drawings\0672E02-sht-09a.mxd		DRAWN -	REVISED -		SCALE: 1" = 20'	SHEET	OF	SHEETS	STA. 67+00.00	TO STA. 72+00.00	LOGAN	343	151
		CHECKED -	REVISED -		CONTRACT NO. 72E02								
		DATE -	REVISED -		ILLINOIS FED. AID PROJECT								

(22)RS-6 & (23)RS-5,N,TS-1



LEGEND			
	TRAFFIC FLOW		DIRECTION INDICATOR BARRICADE WITH STEADY BURN MONODIRECTINAL LIGHT
	WORK AREA		TYPE II BARRICADE, DRUM OR VERTICAL BARRICADE WITH STEADY BURN MONODIRECTINAL LIGHT
	SIGN		TYPE III BARRICADE
	DRUM OR BARRICADE		

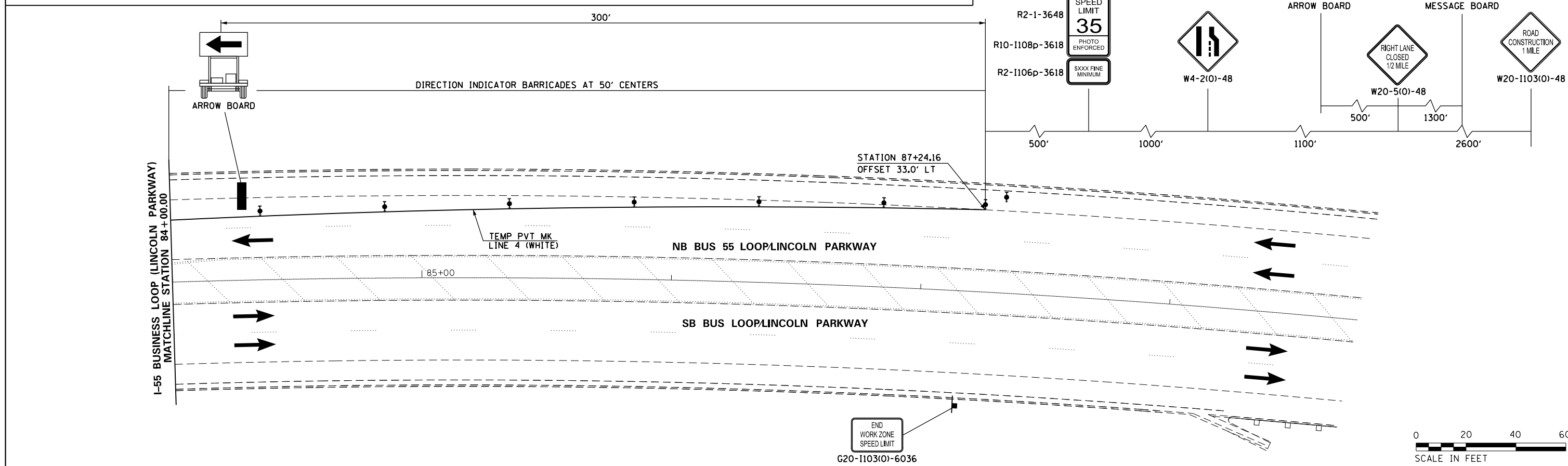
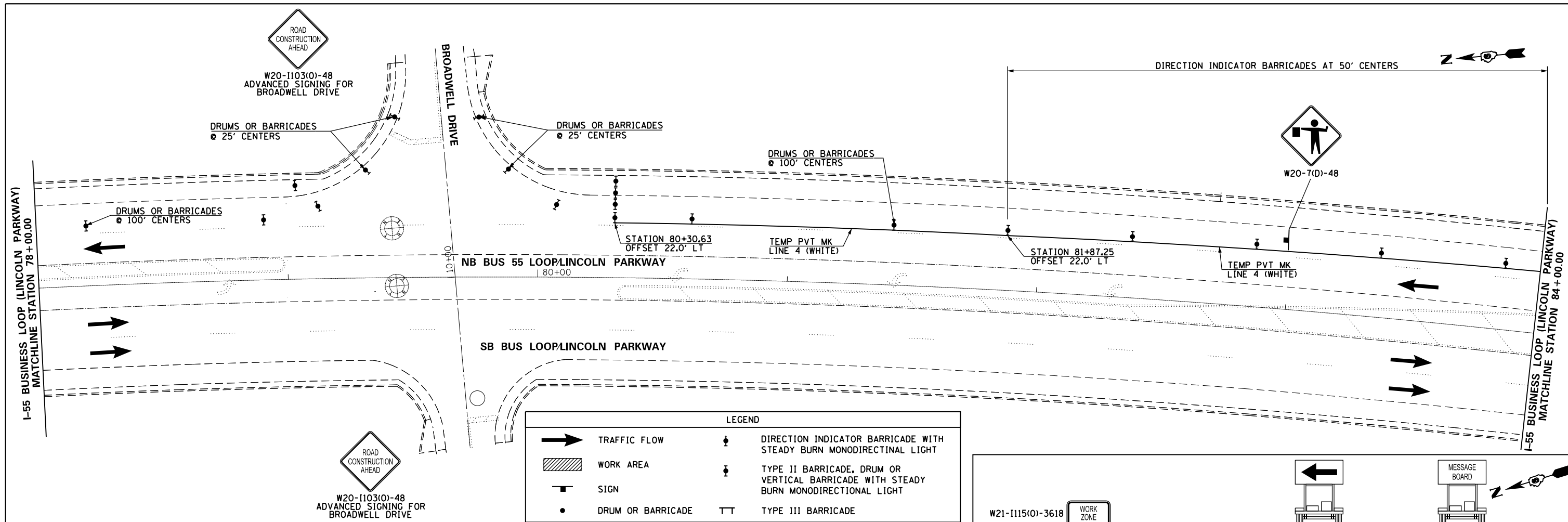


WORK ZONE	W21-1115(0)-3618
SPEED LIMIT	R2-1-3648
35	
PHOTO ENFORCED	R10-1108p-3618
SXXX FINE MINIMUM	R2-1106p-3618

**W20-1103(0)-48**  
 ADVANCED SIGNING FOR  
 KENWOOD DRIVE



FILE NAME =	USER NAME = whitlingm	DESIGNED -	REVISED -	<b>STATE OF ILLINOIS</b> <b>DEPARTMENT OF TRANSPORTATION</b>	<b>MAINTENANCE OF TRAFFIC</b> <b>STAGE 1</b>			F.A.U. RTÉ.	SECTION	COUNTY	TOTAL SHEETS	SHEET NO.	
p:\IL\084EBIDINTEG\Illinois.gov\PIDOT\Documents\IDOT Offices\District 6\Projects\0672ED\Drawings\EA0\Sheets\0672E02-sht-09A.mxd		DRAWN -	REVISION -		SCALE: 1" = 20'	SHEET	OF	SHEETS	STA. 72+00.00	TO STA. 78+00.00	LOGAN	343	152
PLOT SCALE = 48.0000" / in.		CHECKED -	REVISED -		ILLINOIS FED. AID PROJECT <b>CONTRACT NO. 72E02</b>								
PLOT DATE = 10/21/2016		DATE -	REVISED -		(22)RS-6 & (23)RS-5,N,TS-1								



FILE NAME =	USER NAME = whitlingme	DESIGNED -	REVISED -
p:\IL\084EBIDINTEG\illinois.gov\PIWDD\Documents\DOT Offices\District 6\Projects\0672\Drawings\EA0\Sheets\0672E02-sht-09A.mxd		DRAWN -	REVISION -
	PLOT SCALE = 48.0000" / in.	CHECKED -	REVISED -
	PLOT DATE = 10/21/2016	DATE -	REVISED -

**STATE OF ILLINOIS  
DEPARTMENT OF TRANSPORTATION**

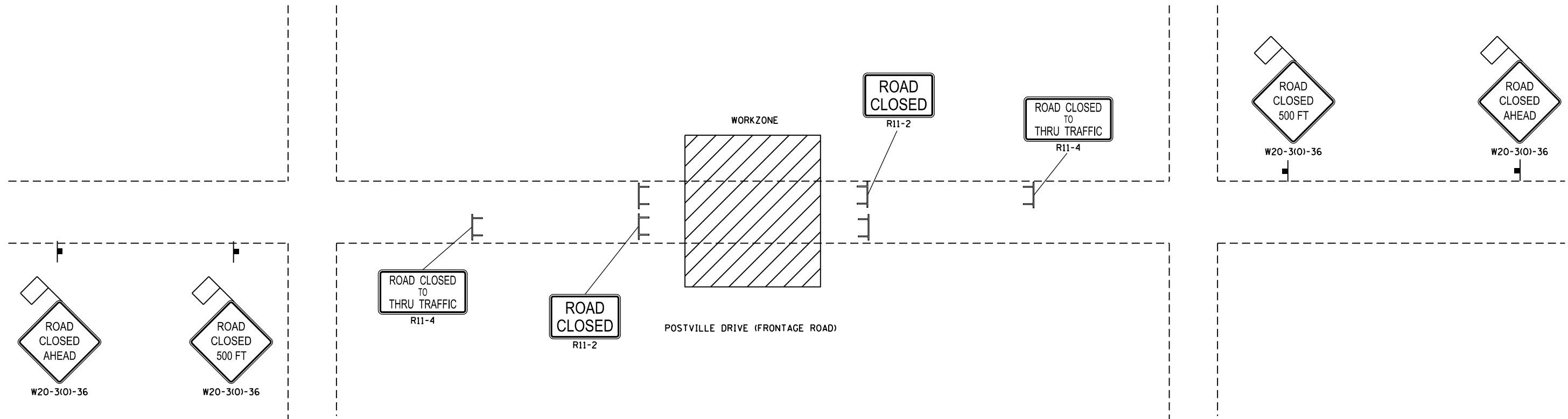
**MAINTENANCE OF TRAFFIC  
STAGE 1**

SCALE: 1" = 20'    SHEET    OF    SHEETS    STA. 72+00.00    TO    STA. 78+00.00

F.A.U. RTE.	SECTION	COUNTY	TOTAL SHEETS	SHEET NO.
7706	.	LOGAN	343	153
CONTRACT NO. 72E02				
ILLINOIS FED. AID PROJECT				

• (22)RS-6 & (23)RS-5,N,TS-1

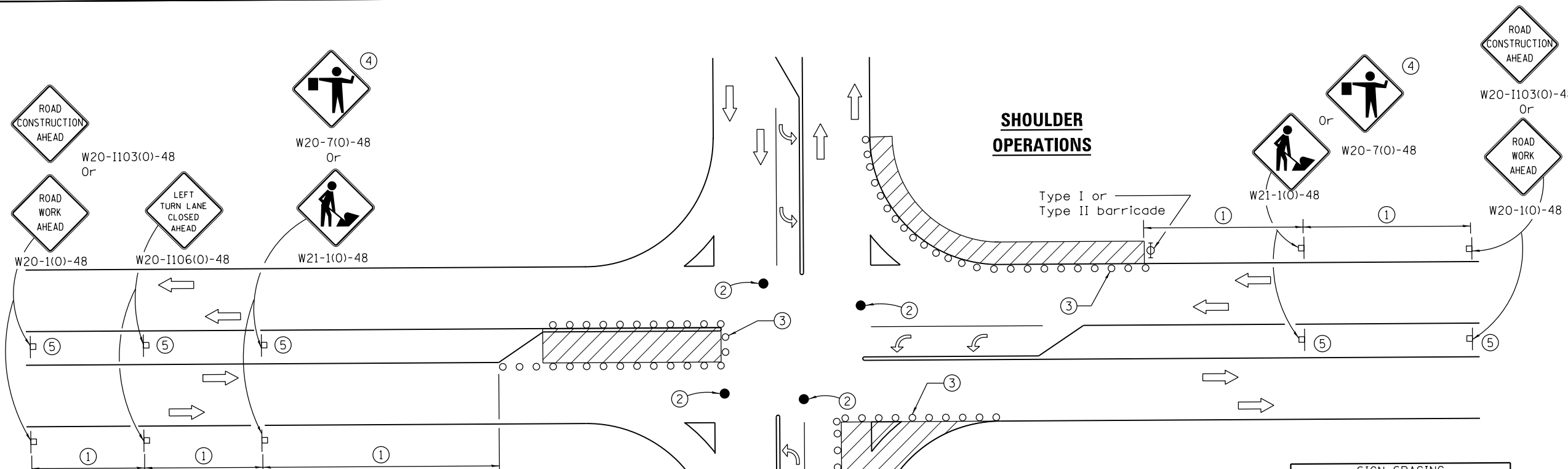
**ROAD CLOSURE DETAIL FOR POSTVILLE DRIVE (FRONTAGE ROAD) WORK**



**NOTES:**

1. THIS DETAIL IS FOR WORK THAT INVOLVES THE REMOVAL OF EXISTING CROSS ROAD CULVERTS AND THE EXTENSION OF THE EXISTING BOX CULVERTS.
2. THIS DETAIL MAY BE MODIFIED FOR EACH LOCATION AS DIRECTED BY THE ENGINEER.
3. THERE ARE 6 LOCATIONS ON POSTVILLE DRIVE (FRONTAGE ROAD), ONLY 1 LOCATION MAY BE CLOSED AT A TIME. EACH LOCATION MUST BE COMPLETED AND OPEN TO TRAFFIC BEFORE WORK ON THE NEXT LOCATION MAY BEGIN.
4. THE COST OF EACH POSTVILLE DRIVE (FRONTAGE ROAD) CLOSURE SHALL NOT BE PAID FOR SEPERATELY BUT SHALL BE INCLUDE IN THE COST OF TRAFFIC CONTROL AND PROTECTION, STANDARD BLR 21 (SPECIAL).

FILE NAME =	USER NAME = whitlingme	DESIGNED -	REVISED -	<b>STATE OF ILLINOIS DEPARTMENT OF TRANSPORTATION</b>	<b>STAGE 1 DETAILS TRAFFIC CONTROL AND PROTECTION, STANDARD BLR 21 (SPECIAL)</b>	F.A.U. RTE.	SECTION	COUNTY	TOTAL SHEETS	SHEET NO.
p:\11\084EBIDINTEG.illinois.gov\PI\DOT\Documents\DOT Offices\District 6\Projects\0672E02\Drawings\EA0\Sheets\0672E02-sht-09A.mxd	DESIGNED -	REVISED -	7706				LOGAN	343	154	
21 MOT Stage 1 BLR 21 Detail	PLOT SCALE = 40.0000' / in.	CHECKED -	REVISED -			CONTRACT NO. 72E02				
	PLOT DATE = 10/21/2016	DATE -	REVISED -			ILLINOIS FED. AID PROJECT				



SIGN SPACING	
Posted Speed	Sign Spacing
55	500' (150 m)
50-45	350' (100 m)
<45	200' (60 m)

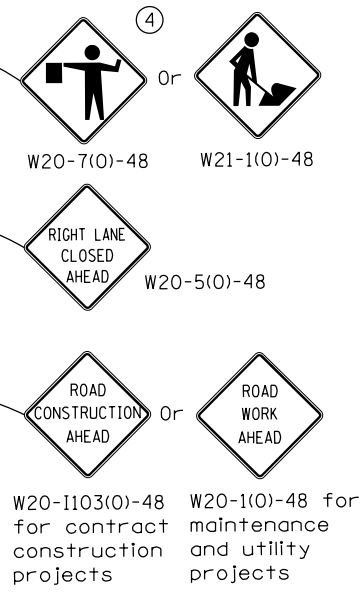
**SYMBOLS**

- Work area
- Cone, drum or barricade
- Sign on portable or permanent support
- Arrow board
- Barricade or drum with flashing light
- Flagger with traffic control sign

**LEFT TURN LANE OR CENTER MEDIAN OPERATIONS**

- ① Refer to SIGN SPACING TABLE for distance.
- ② Special - When signals are non-functional, flaggers on each leg of the intersection are required to maintain traffic until signals are operational.
- ③ Cones at 25' (8 m) centers for 250' (75 m). Additional cones may be placed at 50' (15 m) centers. When drums or Type I or Type II barricades are used, the interval between devices may be doubled.
- ④ Use flagger sign only when flagger is present.
- ⑤ Omit this sign when median is less than 10' (3 m) or for bi-directional turn lanes.
- ⑥ Cones, drums or barricades at 20' (6 m) centers in taper.
- ⑦ Advanced arrow board required for speeds > 45 mph.
- ⑧ Three Type II barricades, drums or vertical barricades at 50' (15 m) centers.

**CORNER ISLAND OPERATIONS**



**GENERAL NOTES**

This Standard is used where at any time, day or night, any vehicle, equipment, workers or their activities encroach on the pavement during shoulder operations or where construction requires lane closures in an urban area.

Calculate L as follows:

SPEED LIMIT	FORMULAS	
	English	Metric
40 mph (70 km/h) or less:	$L = \frac{WS^2}{60}$	$L = \frac{WS^2}{150}$
45 mph (80 km/h) or greater:	$L = (W)(S)$	$L = 0.65(W)(S)$

W = Width of offset in feet (meters).

S = Normal posted speed mph (km/h).

All dimensions are in inches (millimeters) unless otherwise shown.

**TRAFFIC CONTROL AND PROTECTION, STANDARD 701701, SPECIAL DETAIL**

FILE NAME =	USER NAME = whitlingme	DESIGNED -	REVISED -	<b>STATE OF ILLINOIS DEPARTMENT OF TRANSPORTATION</b>	<b>STAGE 1 DETAILS TRAFFIC CONTROL AND PROTECTION, STANDARD 701701, SPECIAL</b>			F.A.U. RTE. 7706	SECTION	COUNTY LOGAN	TOTAL SHEETS 343	SHEET NO. 155	
22 MOT Stage 1 - 701701 (Special) Detail	PLOT SCALE = 100.8999' / in.	CHECKED -	REVISED -		SCALE:	SHEET	OF	SHEETS	STA.	TO	STA.	CONTRACT NO. 72E02	ILLINOIS FED. AID PROJECT
	PLOT DATE = 10/21/2016	DATE -	REVISED -										

**STAGE 2 CONSTRUCTION:**

LINCOLN PARKWAY (NORTH OF IL 10)

REMOVE EXISTING MEDIAN AND CONSTRUCT PROPOSED MEDIAN AND BASE COURSE, CONSTRUCT MILLING AND HMA LEVEL BINDER OF THE PASSING LANES AND INSIDE TURN LANES. AFTER VARIABLE DEPTH MILLING HAS BEEN COMPLETED, THE REMAINING PAVEMENT SHALL BE PATCHED AS DIRECTED BY THE ENGINEER PRIOR TO THE PLACEMENT OF THE HMA LEVEL BINDER.

LINCOLN PARKWAY (SOUTH OF IL 10 TO STALHUT DR.)

REMOVE EXISTING MEDIAN, STORM SEWER PIPE, INLETS, PIPE CULVERTS AND CONSTRUCT BASE COURSE, PROPOSED 4 FOOT SHOULDERS, CURB AND GUTTER AND MEDIAN SURFACE. CONSTRUCT MILLING AND HMA LEVEL BINDER OF THE PASSING LANE AND INSIDE TURN LANES. AFTER VARIABLE DEPTH MILLING HAS BEEN COMPLETED, THE REMAINING PAVEMENT SHALL BE PATCHED AS DIRECTED BY THE ENGINEER PRIOR TO THE PLACEMENT OF THE HMA LEVEL BINDER.

LINCOLN PARKWAY (STALHUT DR. INTERSECTION)

PERFORM MILLING AND HMA LEVEL BINDER AT THE INTERSECTION.

LINCOLN PARKWAY (STALHUT DR. TO 5TH ST.)

REMOVE EXISTING MEDIAN, PIPE CULVERT AND CONSTRUCT BASE COURSE, PAVEMENT PATCHING, 4 FOOT SHOULDERS, CURB AND GUTTER AND MEDIAN SURFACE. CONSTRUCT MILLING AND HMA LEVEL BINDER OF THE PASSING LANE AND INSIDE TURN LANES. AFTER VARIABLE DEPTH MILLING HAS BEEN COMPLETED, THE REMAINING PAVEMENT SHALL BE PATCHED AS DIRECTED BY THE ENGINEER PRIOR TO THE PLACEMENT OF THE HMA LEVEL BINDER.

I-55 BUSINESS LOOP/LINCOLN PARKWAY (5TH ST. INTERSECTION)

PERFORM MILLING AND HMA LEVEL BINDER AT THE INTERSECTION.

I-55 BUSINESS LOOP/LINCOLN PARKWAY (5TH ST. TO RAILROAD CROSSING)

REMOVE EXISTING MEDIAN AND CONSTRUCT BASE COURSE, 4 FOOT SHOULDERS, CURB AND GUTTER AND MEDIAN SURFACE. CONSTRUCT STORM SEWER FOR THE INSIDE NB AND SB LANES, ONCE THIS HAS BEEN CONSTRUCTED REMOVE THE EXISTING 24 INCH PIPE CULVERT FROM THE SB PASSING LANE TO NB PASSING LANE, PLUG THE EXISTING REMAINING 24 INCH PIPE CULVERT AND CONSTRUCT PAVEMENT PATCHING. CONSTRUCT MILLING AND HMA LEVEL BINDER FOR THE PASSING LANES AND INSIDE TURN LANE. AFTER VARIABLE DEPTH MILLING HAS BEEN COMPLETED, THE REMAINING PAVEMENT SHALL BE PATCHED AS DIRECTED BY THE ENGINEER PRIOR TO THE PLACEMENT OF THE HMA LEVEL BINDER.

I-55 BUSINESS LOOP/LINCOLN PARKWAY (RAILROAD CROSSING TO THE END OF THE PROJECT)

CONSTRUCT BASE COURSE, 4 FOOT SHOULDERS, CURB AND GUTTER AND MEDIAN SURFACE. CONSTRUCT PROPOSED STORM SEWER, INLETS AND MANHOLES JUST NORTH OF THE RAILROAD CROSSING. REMOVE THE REMAINING 24 INCH PIPE CULVERT AT APPROXIMATE STA 66+60.00 AND CONSTRUCT PAVEMENT PATCHING. CONSTRUCT MILLING AND HMA LEVEL BINDER FOR THE PASSING LANES AND INSIDE TURN LANES. AFTER VARIABLE DEPTH MILLING HAS BEEN COMPLETED, THE REMAINING PAVEMENT SHALL BE PATCHED AS DIRECTED BY THE ENGINEER PRIOR TO THE PLACEMENT OF THE HMA LEVEL BINDER.

IL 10/121/WOODLAWN ROAD

REMOVE EXISTING MEDIAN AS SHOWN IN THE REMOVAL PLANS AND CONSTRUCT PROPOSED CURB AND GUTTER, MEDIAN AND BASE COURSE. CONSTRUCT MILLING AND HMA LEVEL BINDER FOR THE PASSING LANES AND INSIDE TURN LANES. AFTER VARIABLE DEPTH MILLING HAS BEEN COMPLETED, THE REMAINING PAVEMENT SHALL BE PATCHED AS DIRECTED BY THE ENGINEER PRIOR TO THE PLACEMENT OF THE HMA LEVEL BINDER.

STALHUT DR.

NO CONSTRUCTION ACTIVITIES.

5TH ST.

NO CONSTRUCTION ACTIVITIES.

STRINGER AVENUE

NO CONSTRUCTION ACTIVITIES.

KENWOOD DR.

NO CONSTRUCTION ACTIVITIES.

POSTVILLE DR. (FRONTAGE ROAD)

NO CONSTRUCTION ACTIVITIES.

**STAGE 2 TRAFFIC:**

I-55 BUSINESS LOOP/LINCOLN PARKWAY

TRAFFIC IS REDUCED FROM TWO LANES TO ONE LANE AND IS SHIFTED TO THE OUTSIDE LANE AND NEW SHOULDER CONSTRUCTED IN STAGE 1. MAINTAIN ONE LANE OF TRAFFIC THROUGHOUT THE PROJECT IN BOTH THE NB AND SB DIRECTION AS SHOWN IN THE MAINTENANCE OF TRAFFIC SHEETS. LEFT TURN LANES SHALL BE PROVIDED AS SHOWN IN THE MAINTENANCE OF TRAFFIC SHEETS. USE IDOT STANDARDS TRAFFIC CONTROL SPECIAL AND 701701 FOR MILLING, PATCHING AND HMA LEVEL BINDER AT THE INTERSECTIONS.

IL 10/121/WOODLAWN ROAD

TRAFFIC IS REDUCED FROM TWO LANES TO ONE LANE AND IS SHIFTED TO THE OUTSIDE LANE AS SHOWN IN THE MAINTENANCE OF TRAFFIC SHEETS. MAINTAIN ONE LANE OF TRAFFIC IN BOTH THE EB AND WB DIRECTION. USE IDOT STANDARDS 701422 AND 701701 FOR MILLING, PATCHING AND HMA LEVEL BINDER AT THE INTERSECTION OF I-55 BUSINESS LOOP/LINCOLN PARKWAY.

STALHUT DR.

MAINTAIN ONE LANE OF TRAFFIC IN BOTH THE EB AND WB DIRECTIONS. USE IDOT STANDARD 701306 TO FACILITATE TRAFFIC DURING THE MILLING, PATCHING AND HMA LEVEL BINDER ON I-55 BUSINESS LOOP/LINCOLN PARKWAY.

5TH ST.

MAINTAIN ONE LANE OF TRAFFIC IN BOTH THE EB AND WB DIRECTIONS. USE IDOT STANDARD 701306 TO FACILITATE TRAFFIC DURING THE MILLING, PATCHING AND HMA LEVEL BINDER ON I-55 BUSINESS LOOP/LINCOLN PARKWAY.

STRINGER AVENUE

MAINTAIN ONE LANE OF TRAFFIC IN BOTH THE EB AND WB DIRECTIONS. USE IDOT STANDARD 701306 TO FACILITATE TRAFFIC DURING THE MILLING, PATCHING AND HMA LEVEL BINDER ON I-55 BUSINESS LOOP/LINCOLN PARKWAY.

KENWOOD DR.

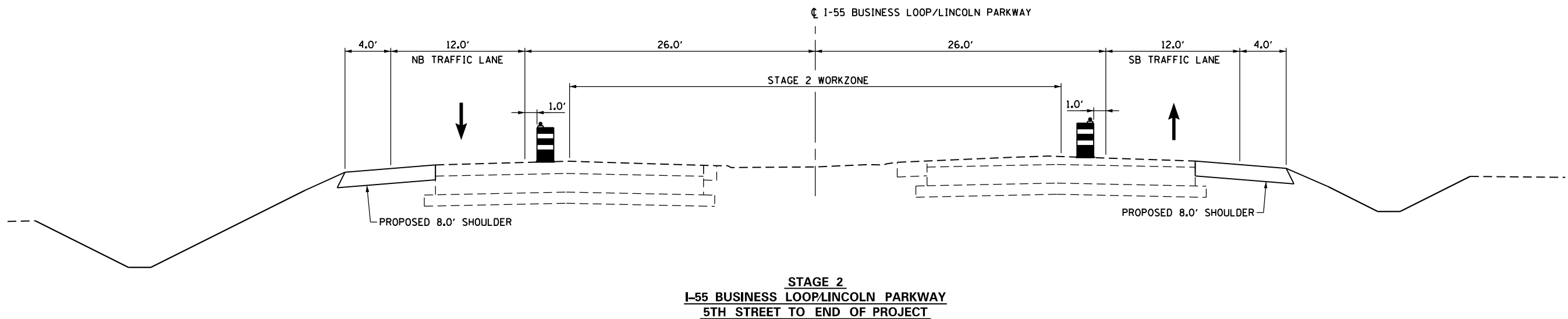
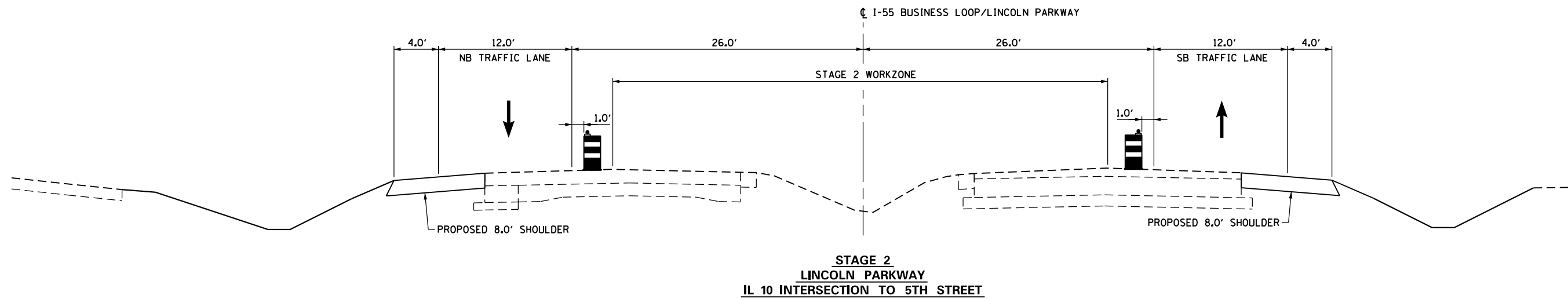
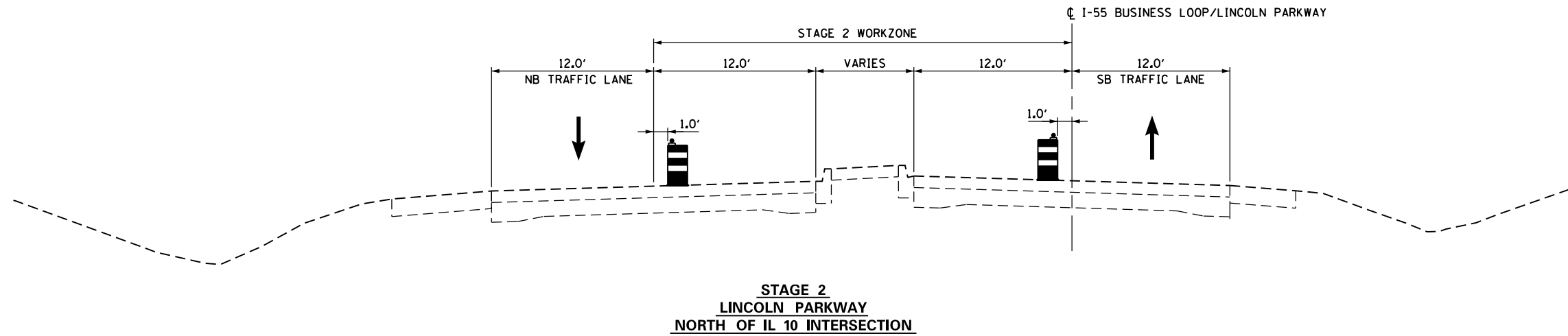
MAINTAIN ONE LANE OF TRAFFIC IN BOTH THE EB AND WB DIRECTIONS. USE IDOT STANDARD 701306 TO FACILITATE TRAFFIC DURING THE MILLING, PATCHING AND HMA LEVEL BINDER ON I-55 BUSINESS LOOP/LINCOLN PARKWAY.

POSTVILLE DR. (FRONTAGE ROAD)

MAINTAIN ONE LANE OF TRAFFIC IN BOTH DIRECTIONS.

FILE NAME =	USER NAME = whitingme	DESIGNED -	REVISED -	<b>STATE OF ILLINOIS DEPARTMENT OF TRANSPORTATION</b>	<b>MAINTENANCE OF TRAFFIC STAGE 2</b>			F.A.U. RTE.	SECTION	COUNTY	TOTAL SHEETS	SHEET NO.
p:\IL084EBIDINTEG.illinois.gov\PIWID\Documents\IDOT Offices\District 6\Projects\0672EDRAWING\DATA\EA0\Sheets\0672E02-sht-09B.mxd	0672E02-sht-09B.mxd	CHECKED -	REVISED -					7706	*	LOGAN	343	156
01 MOT Stage 2 Notes	PLOT SCALE = 40.0000' / in.	DATE -	REVISED -		SCALE: SHEET OF SHEETS STA. TO STA.			CONTRACT NO. 72E02				
	PLOT DATE = 10/21/2016	DATE -	REVISED -		ILLINOIS FED. AID PROJECT							





FILE NAME =	USER NAME = whitlingme	DESIGNED -	REVISED -
p:\IL\084EBID\INTEG\Illinois.gov\PI\DOT\Documents\DOT Offices\District 6\Projects\0672\Drawings\EA\Sheets\0672E02-sht-09B.mxd		DRAWN -	REVISION -
02 MOT Stage 2 Typical	PLOT SCALE = 10.0000' / in.	CHECKED -	REVISED -
	PLOT DATE = 10/21/2016	DATE -	REVISED -

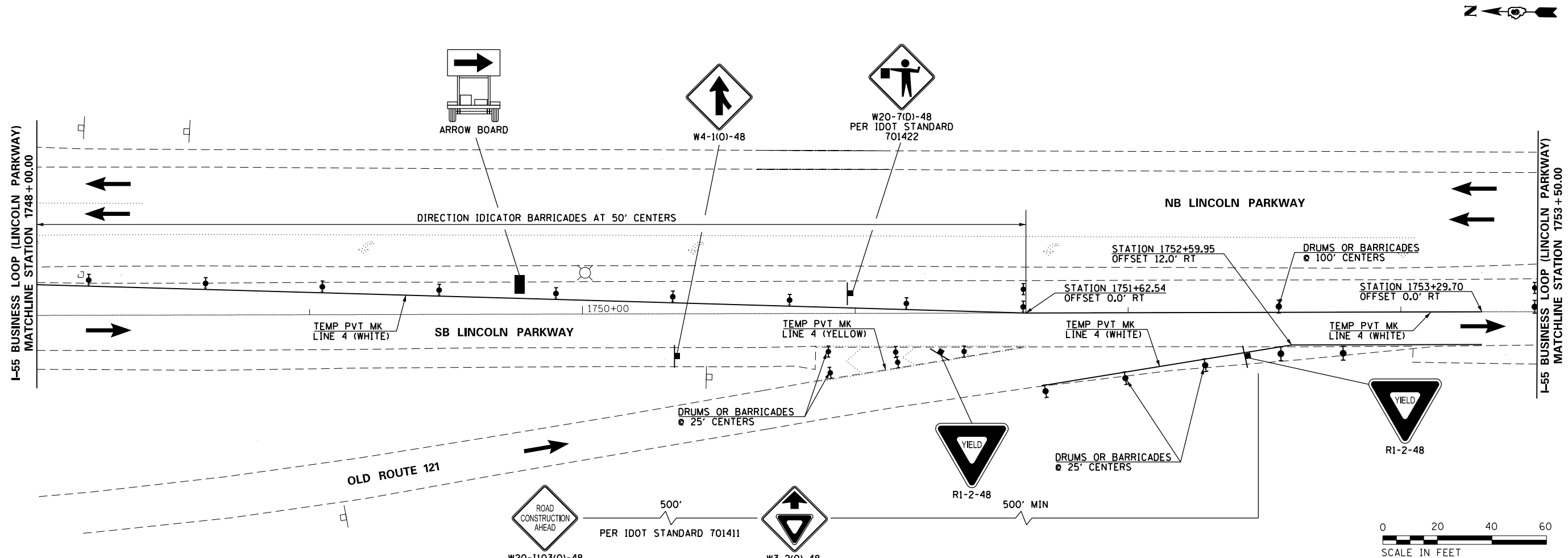
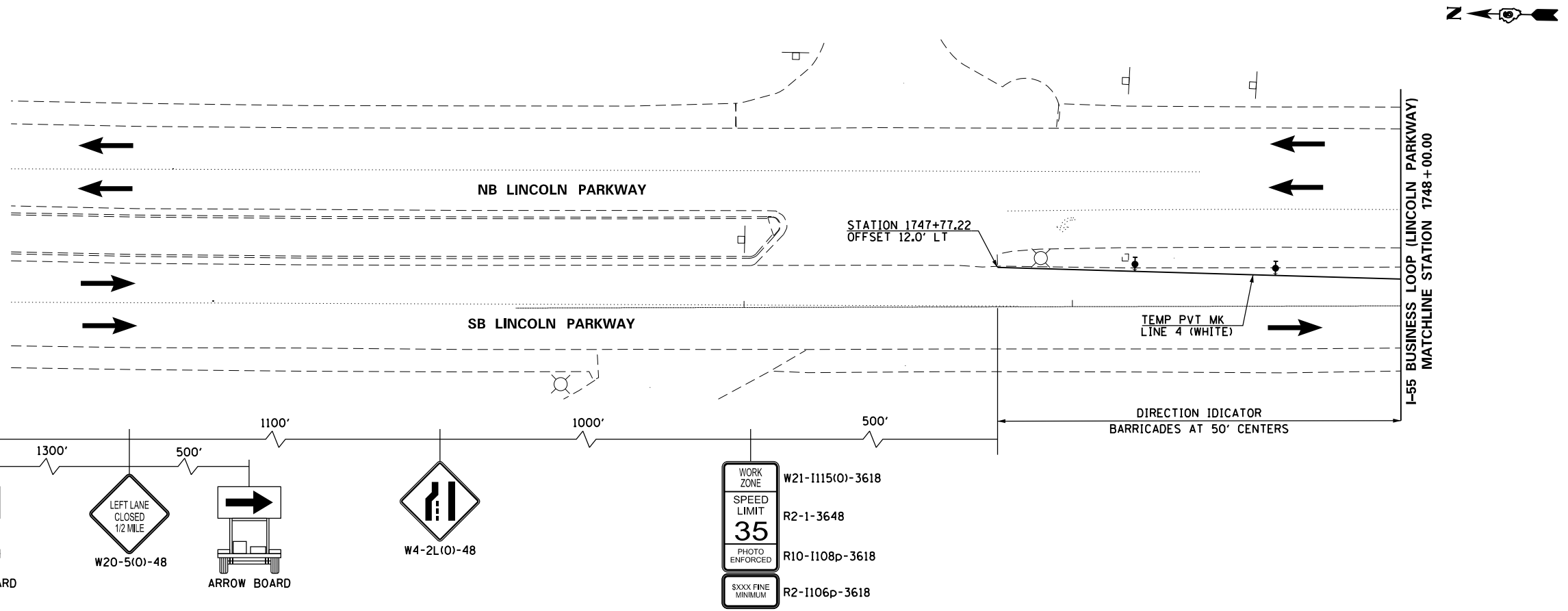
**STATE OF ILLINOIS  
DEPARTMENT OF TRANSPORTATION**

**MAINTENANCE OF TRAFFIC  
STAGE 2 - TYPICAL SECTIONS**

SCALE: SHEET OF SHEETS STA. TO STA.

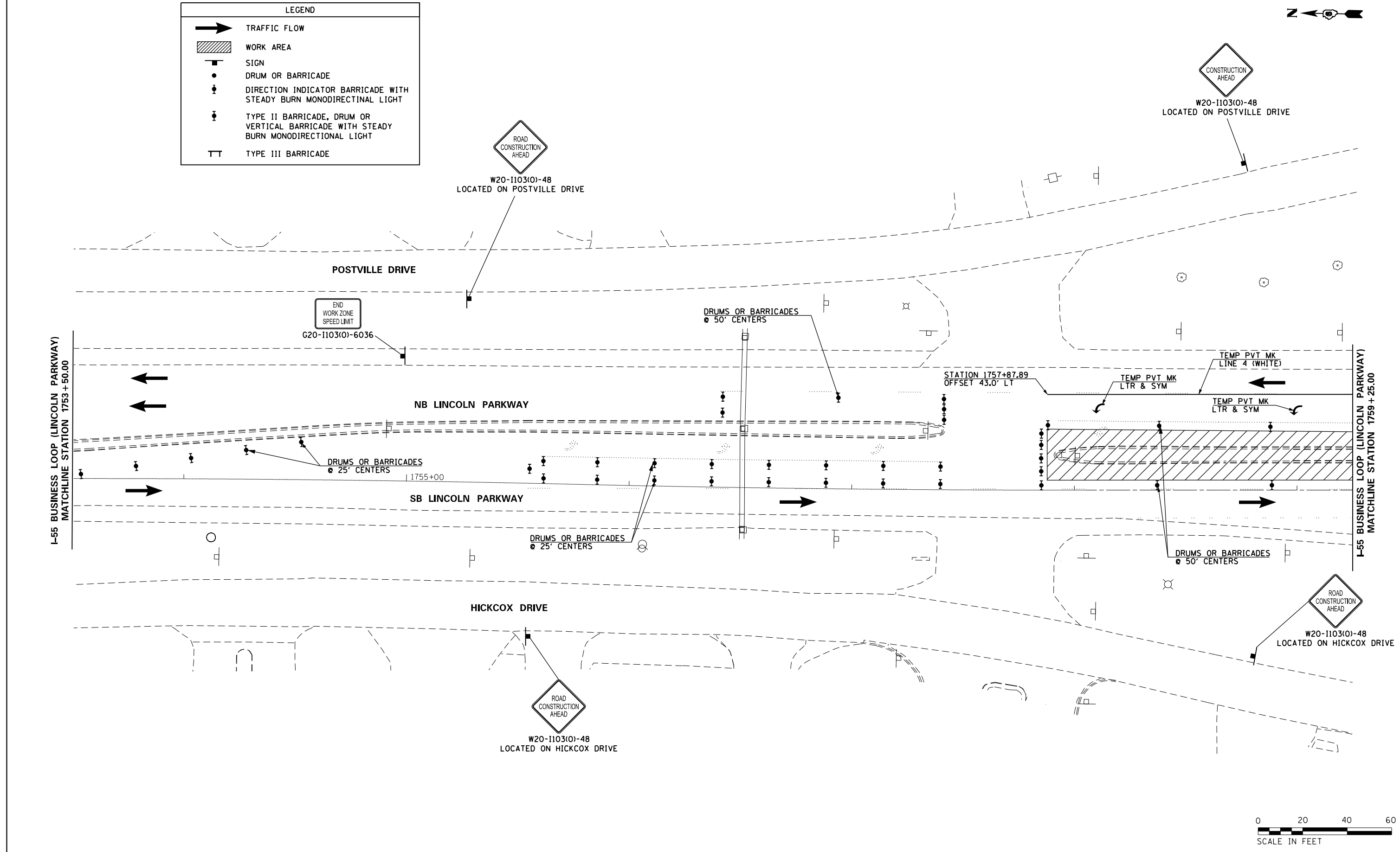
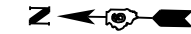
F.A.U. RTE.	SECTION	COUNTY	TOTAL SHEETS	SHEET NO.
7706		LOGAN	343	157
CONTRACT NO. 72E02				
ILLINOIS FED. AID PROJECT				

LEGEND	
	TRAFFIC FLOW
	WORK AREA
	SIGN
	DRUM OR BARRICADE
	DIRECTION INDICATOR BARRICADE WITH STEADY BURN MONODIRECTIONAL LIGHT
	TYPE II BARRICADE, DRUM OR VERTICAL BARRICADE WITH STEADY BURN MONODIRECTIONAL LIGHT
	TYPE III BARRICADE



FILE NAME =	USER NAME = whitlingme	DESIGNED -	REVISED -	<b>STATE OF ILLINOIS DEPARTMENT OF TRANSPORTATION</b>	<b>MAINTENANCE OF TRAFFIC STAGE 2</b>	F.A.U. R.T.E.	SECTION	COUNTY	TOTAL SHEETS	SHEET NO.
p:\1\084EBID\INTEG\Illinois.gov\PI\DOT\Documents\IDOT Offices\District 6\Projects\0672\Drawings\EA\Drawings\0672E02-sht-09B.mxd	DESIGNED BY	CHECKED -	REVISED -			7706		LOGAN	343	158
PLOT SCALE = 40.0000' / in.	CHECKED BY	DATE -	REVISED -			CONTRACT NO. 72E02				
PLOT DATE = 10/21/2016	DATE -	REVISED -	REVISED -			ILLINOIS FED. AID PROJECT				

LEGEND	
	TRAFFIC FLOW
	WORK AREA
	SIGN
	DRUM OR BARRICADE
	DIRECTION INDICATOR BARRICADE WITH STEADY BURN MONODIRECTINAL LIGHT
	TYPE II BARRICADE, DRUM OR VERTICAL BARRICADE WITH STEADY BURN MONODIRECTINAL LIGHT
	TYPE III BARRICADE



FILE NAME =	USER NAME = whitingme	DESIGNED -	REVISED -
pw:\IL084EBIDINTEG\illinois.gov\PWIDOT\Documents\IDOT Offices\District 6\Projects\0672\Drawings\EA0\Drawings\0672E02-sht-09B.mxd		DRAWN -	REVISOR -
	PLOT SCALE = 40.0000' / in.	CHECKED -	REVISED -
	PLOT DATE = 10/21/2016	DATE -	REVISED -

STATE OF ILLINOIS  
DEPARTMENT OF TRANSPORTATION

MAINTENANCE OF TRAFFIC  
STAGE 2

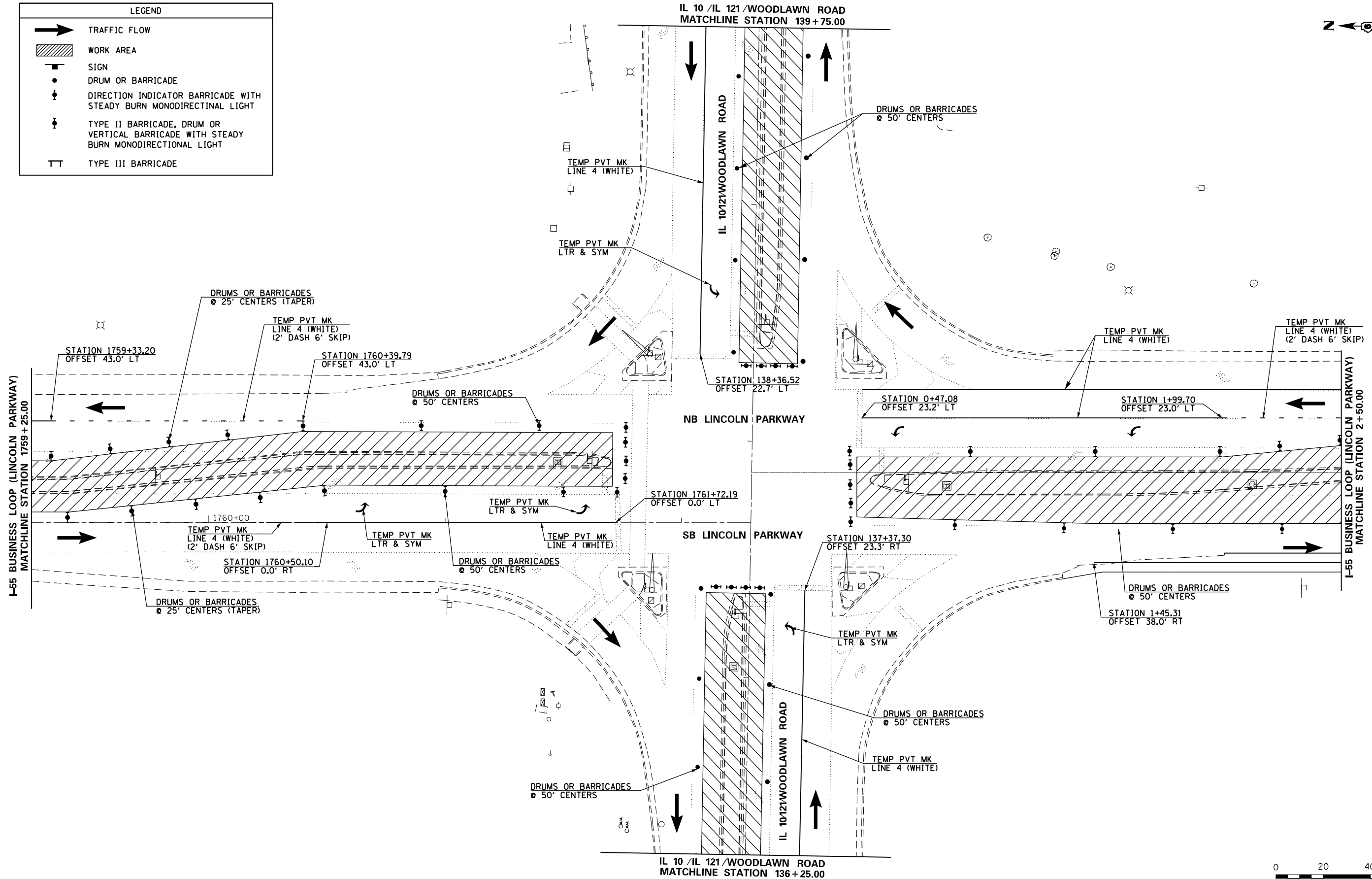
SCALE: 1" = 20' SHEET OF SHEETS STA. 1745+00.00 TO STA. 1753+50.00

F.A.U. RT.E.	SECTION	COUNTY	TOTAL SHEETS	SHEET NO.
7706	•	LOGAN	343	159
CONTRACT NO. 72E02				

ILLINOIS FED. AID PROJECT

(22)RS-6 & (23)RS-5,N,TS-1

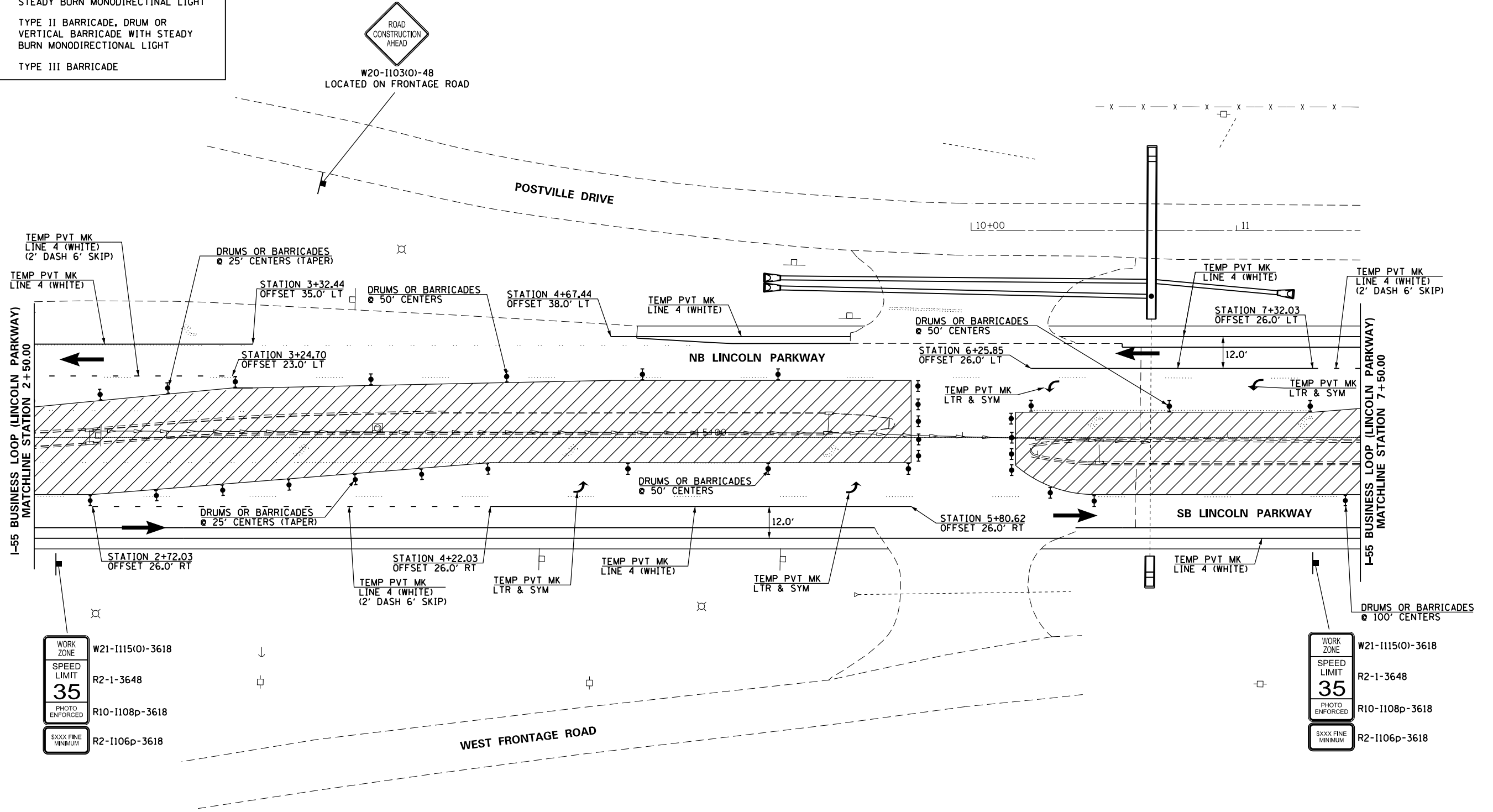
LEGEND	
	TRAFFIC FLOW
	WORK AREA
	SIGN
	DRUM OR BARRICADE
	DIRECTION INDICATOR BARRICADE WITH STEADY BURN MONODIRECTINAL LIGHT
	TYPE II BARRICADE, DRUM OR VERTICAL BARRICADE WITH STEADY BURN MONODIRECTIONAL LIGHT
	TYPE III BARRICADE



FILE NAME =	USER NAME = whitlingme	DESIGNED -	REVISED -	<b>STATE OF ILLINOIS DEPARTMENT OF TRANSPORTATION</b>	<b>MAINTENANCE OF TRAFFIC STAGE 2</b>			F.A.U. R.E.	SECTION	COUNTY	TOTAL SHEETS	SHEET NO.
p:\IL\084EBIDINTEG\Illinois.gov\PI\DOT\Documents\DOT Offices\District 6\Projects\0672\Drawings\EA\Sheets\0672E02-sht-09B.mxd		DRAWN	REVISION		7706		LOGAN	343	160			
PLOT SCALE = 40.0000' / in.	CHECKED -	REVISED -			SCALE: 1" = 20'			CONTRACT NO. 72E02				
PLOT DATE = 10/21/2016	DATE -	REVISED -			SHEET OF SHEETS STA. 1759+25.00 TO STA. 2+50.00			ILLINOIS FED. AID PROJECT				

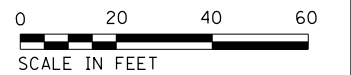
(22)RS-6 & (23)RS-5,N,TS-1

LEGEND	
	TRAFFIC FLOW
	WORK AREA
	SIGN
	DRUM OR BARRICADE
	DIRECTION INDICATOR BARRICADE WITH STEADY BURN MONODIRECTINAL LIGHT
	TYPE II BARRICADE, DRUM OR VERTICAL BARRICADE WITH STEADY BURN MONODIRECTINAL LIGHT
	TYPE III BARRICADE



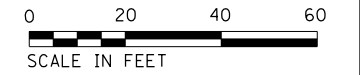
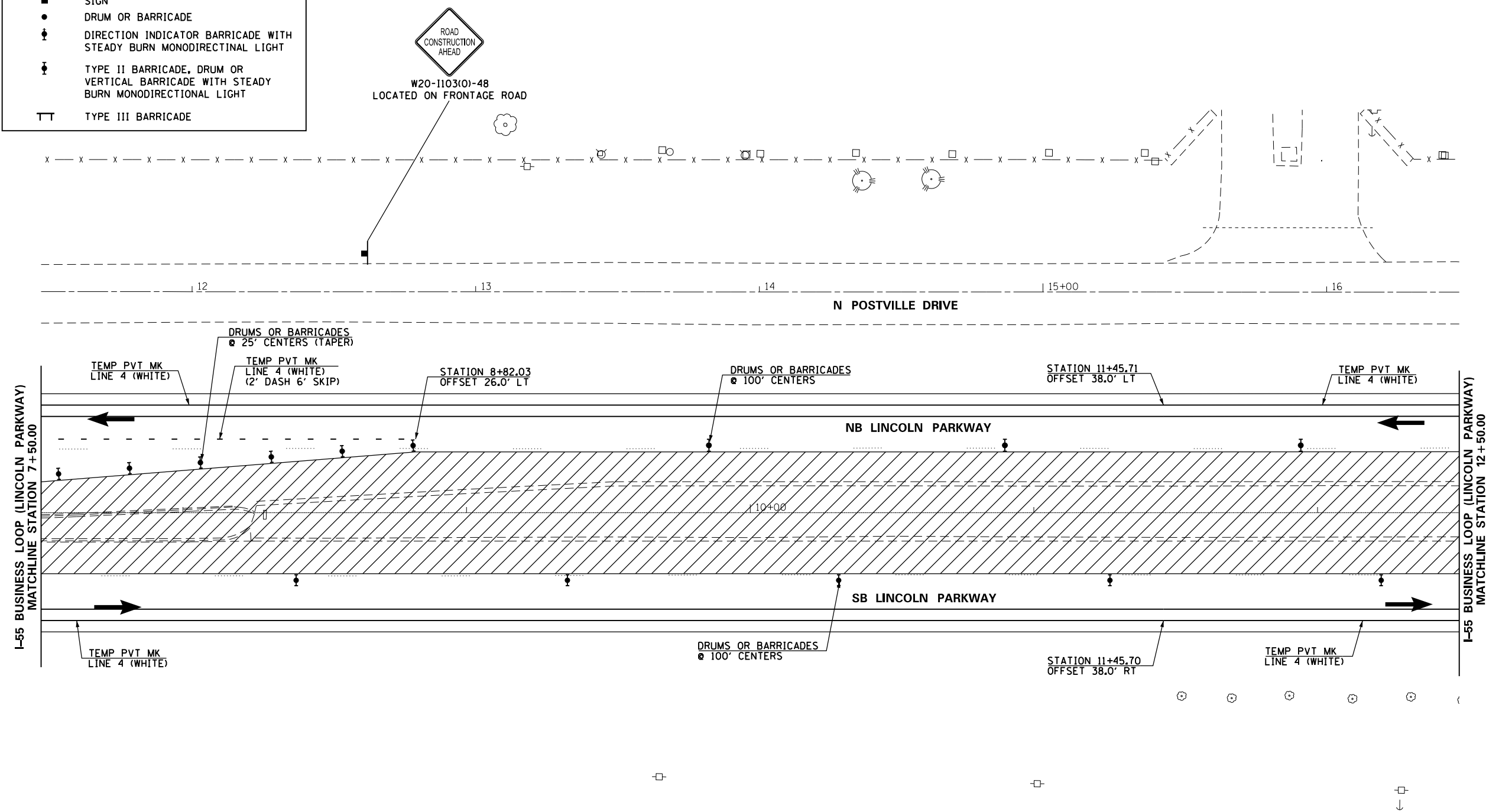
WORK ZONE	W21-1115(O)-3618
SPEED LIMIT	R2-1-3648
<b>35</b>	
PHOTO ENFORCED	R10-1108p-3618
\$XXX FINE MINIMUM	R2-1106p-3618

WORK ZONE	W21-1115(O)-3618
SPEED LIMIT	R2-1-3648
<b>35</b>	
PHOTO ENFORCED	R10-1108p-3618
\$XXX FINE MINIMUM	R2-1106p-3618



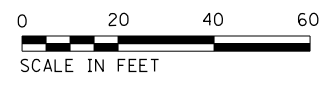
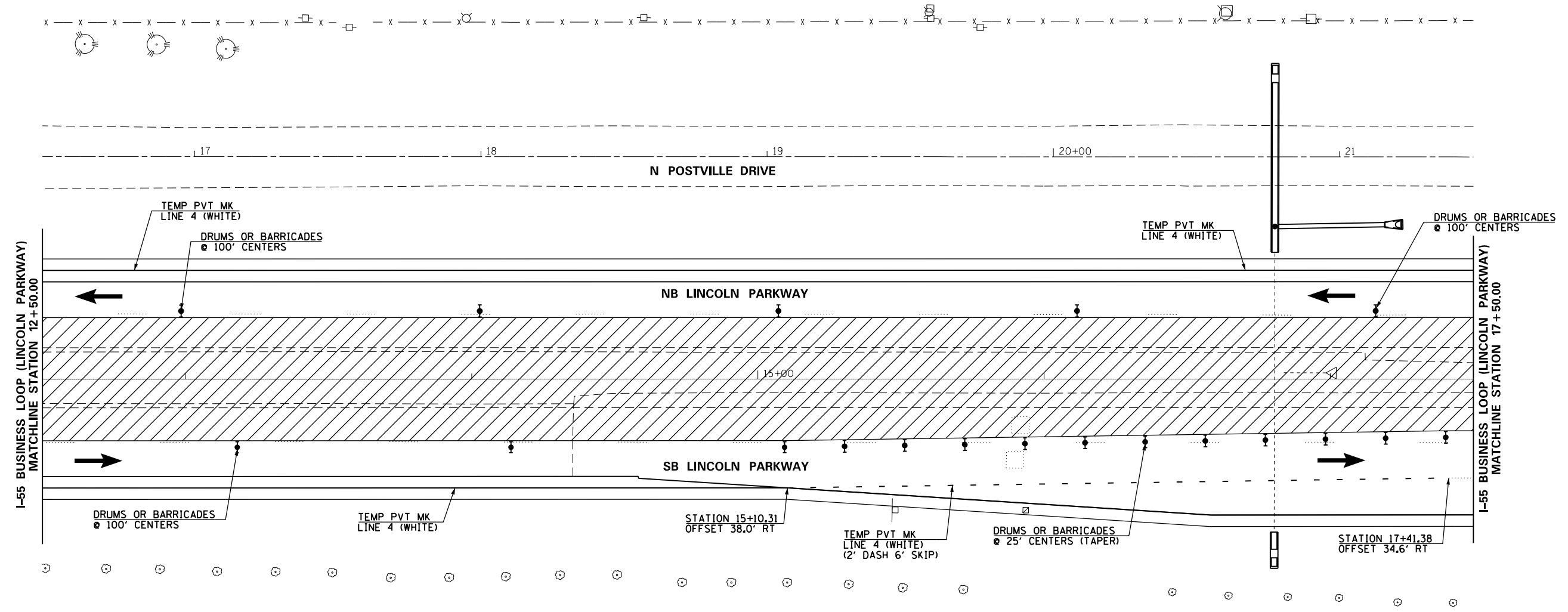
FILE NAME =	USER NAME = whitlingme	DESIGNED -	REVISED -	<b>STATE OF ILLINOIS DEPARTMENT OF TRANSPORTATION</b>	<b>MAINTENANCE OF TRAFFIC STAGE 2</b>				F.A.U. R.T.E. = 7706	SECTION =	COUNTY = LOGAN	TOTAL SHEETS = 343	SHEET NO. = 161
PLT SCALE = 40.0000' / in.	CHECKED -	REVISED -	REVISED -		SCALE: 1" = 20'	SHEET OF SHEETS	STA. 2+50.00	TO STA. 7+50.00	CONTRACT NO. 72E02				
PLT DATE = 10/21/2016	DATE -	REVISED -	REVISED -		ILLINOIS FED. AID PROJECT								
(22)RS-6 & (23)RS-5,N,TS-1													

LEGEND	
	TRAFFIC FLOW
	WORK AREA
	SIGN
	DRUM OR BARRICADE
	DIRECTION INDICATOR BARRICADE WITH STEADY BURN MONODIRECTIONAL LIGHT
	TYPE II BARRICADE, DRUM OR VERTICAL BARRICADE WITH STEADY BURN MONODIRECTIONAL LIGHT
	TYPE III BARRICADE



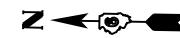
FILE NAME =	USER NAME = whitlingme	DESIGNED -	REVISED -	<b>STATE OF ILLINOIS DEPARTMENT OF TRANSPORTATION</b>	<b>MAINTENANCE OF TRAFFIC STAGE 2</b>			F.A.U. RTE.	SECTION	COUNTY	TOTAL SHEETS	SHEET NO.	
pw\11084EBIDINTEG.illinois.gov\PIWIDOT\Documents\DOT Offices\District 6\Projects\0672\Drawings\EA0\Sheets\0672E02-sht-09B.mxd	DRAWN -	CHECKED -	REVISED -					7706	.	LOGAN	343	162	
PLOT SCALE = 40.0000' / in.		DATE -	REVISED -		SCALE: 1" = 20'			SHEET OF SHEETS		STA. 7+50.00 TO STA. 12+50.00		CONTRACT NO. 72E02	
PLOT DATE = 10/21/2016			REVISED -				ILLINOIS FED. AID PROJECT		(22)RS-6 & (23)RS-5,N,TS-1				

LEGEND	
	TRAFFIC FLOW
	WORK AREA
	SIGN
	DRUM OR BARRICADE
	DIRECTION INDICATOR BARRICADE WITH STEADY BURN MONODIRECTINAL LIGHT
	TYPE II BARRICADE, DRUM OR VERTICAL BARRICADE WITH STEADY BURN MONODIRECTIONAL LIGHT
	TYPE III BARRICADE



FILE NAME =	USER NAME = whitlingm	DESIGNED -	REVISED -	<b>STATE OF ILLINOIS DEPARTMENT OF TRANSPORTATION</b>	<b>MAINTENANCE OF TRAFFIC STAGE 2</b>			F.A.U. R.T.E. =	SECTION =	COUNTY =	TOTAL SHEETS =	SHEET NO. =
pw:\IL\084EBIDINTEG.illinois.gov\PWIDOT\Documents\DOT Offices\District 6\Projects\D672E02\Drawings\EA0\Drawings\672E02-sht-09B.mxd		DRAWN -	REVISED -		SCALE: 1" = 20'	SHEET OF SHEETS	STA. 12+50.00 TO STA. 17+50.00	7706	.	LOGAN	343	163
	PLOT SCALE = 40.0000' / in.	CHECKED -	REVISED -		CONTRACT NO. 72E02							
	PLOT DATE = 10/21/2016	DATE -	REVISED -		ILLINOIS FED. AID PROJECT							

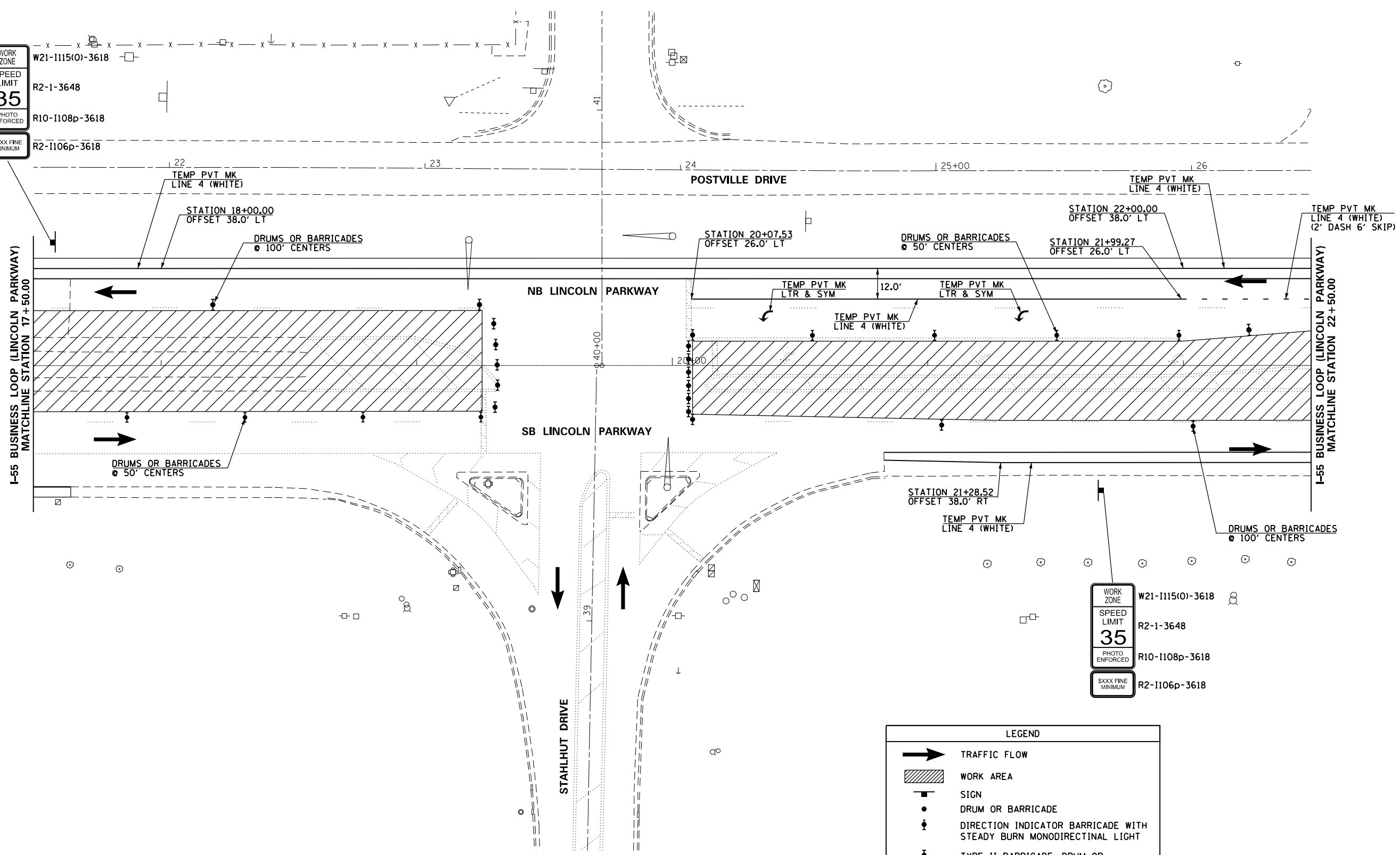
• (22)RS-6 & (23)RS-5,N,TS-1



WORK ZONE  
W21-1115(O)-3618

SPEED LIMIT  
35  
PHOTO ENFORCED  
R2-1-3648

SXXX FINE MINIMUM  
R10-1108p-3618  
R2-1106p-3618



LEGEND

- TRAFFIC FLOW
- WORK AREA
- SIGN
- DRUM OR BARRICADE
- DIRECTION INDICATOR BARRICADE WITH STEADY BURN MONODIRECTINAL LIGHT
- TYPE II BARRICADE, DRUM OR VERTICAL BARRICADE WITH STEADY BURN MONODIRECTIONAL LIGHT
- TYPE III BARRICADE

WORK ZONE  
W21-1115(O)-3618

SPEED LIMIT  
35  
PHOTO ENFORCED  
R2-1-3648

SXXX FINE MINIMUM  
R10-1108p-3618  
R2-1106p-3618



FILE NAME =	USER NAME = whitlingme	DESIGNED -	REVISED -	<b>STATE OF ILLINOIS DEPARTMENT OF TRANSPORTATION</b>	<b>MAINTENANCE OF TRAFFIC STAGE 2</b>			F.A.U. R.T.E. =	SECTION	COUNTY	TOTAL SHEETS	SHEET NO.
p:\11084EBIDINTEG.illinois.gov\PIWIDOT\Documents\DOT Offices\District 6\Projects\0672ED\Drawings\EA0\Drawings\0672E02-sht-09B.mxd		DRAWN -	REVISED -		7706	.	LOGAN	342	164			
PLOT SCALE = 40.0000' / in.		CHECKED -	REVISED -		CONTRACT NO. 72E02							
PLOT DATE = 10/21/2016		DATE -	REVISED -		ILLINOIS FED. AID PROJECT							

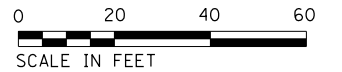
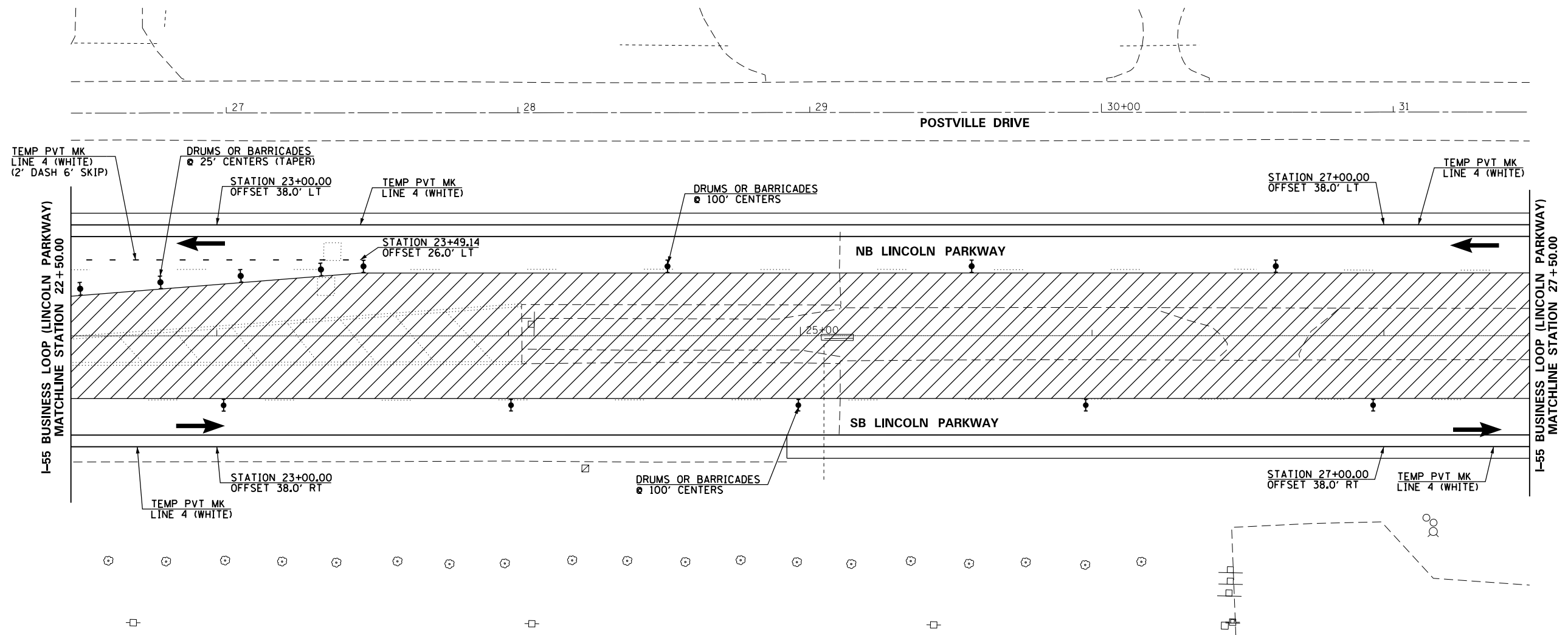
SCALE: 1" = 20'    SHEET OF SHEETS    STA. 17+50.00 TO STA. 22+50.00

(22)RS-6 & (23)RS-5,N,TS-1





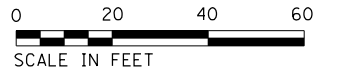
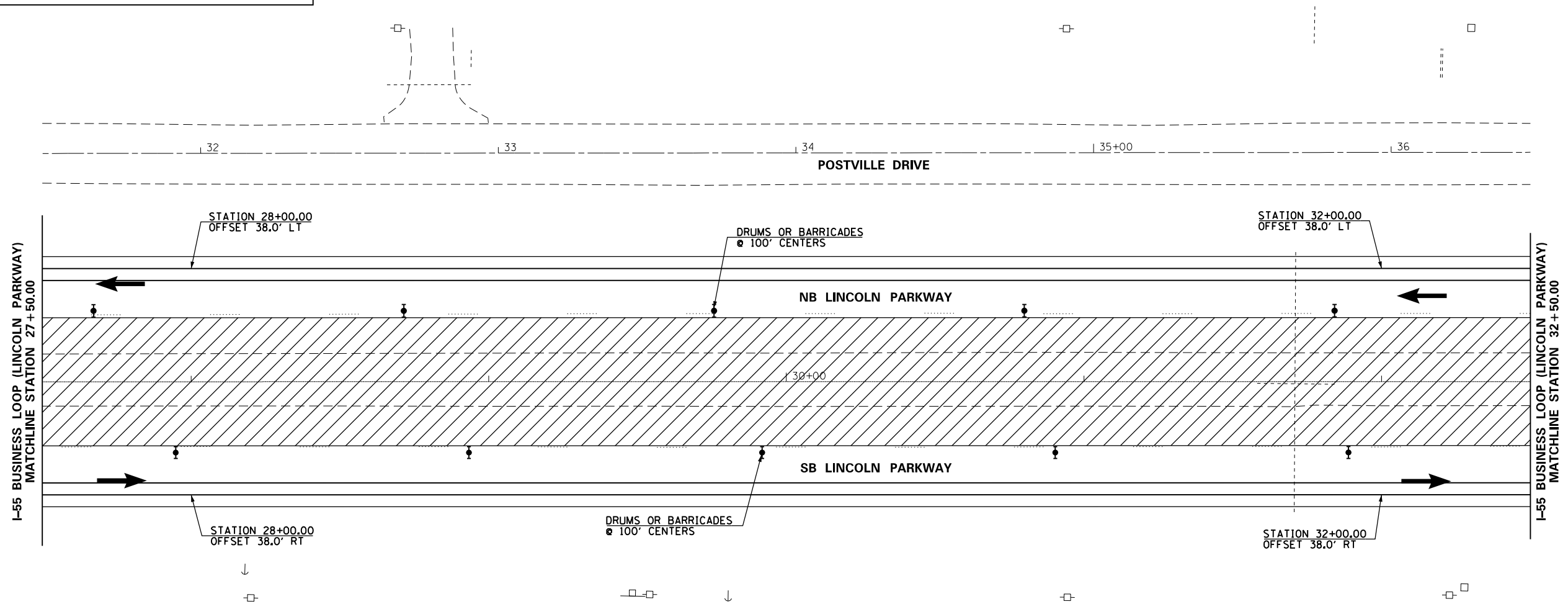
LEGEND	
	TRAFFIC FLOW
	WORK AREA
	SIGN
	DRUM OR BARRICADE
	DIRECTION INDICATOR BARRICADE WITH STEADY BURN MONODIRECTIONAL LIGHT
	TYPE II BARRICADE, DRUM OR VERTICAL BARRICADE WITH STEADY BURN MONODIRECTIONAL LIGHT
	TYPE III BARRICADE



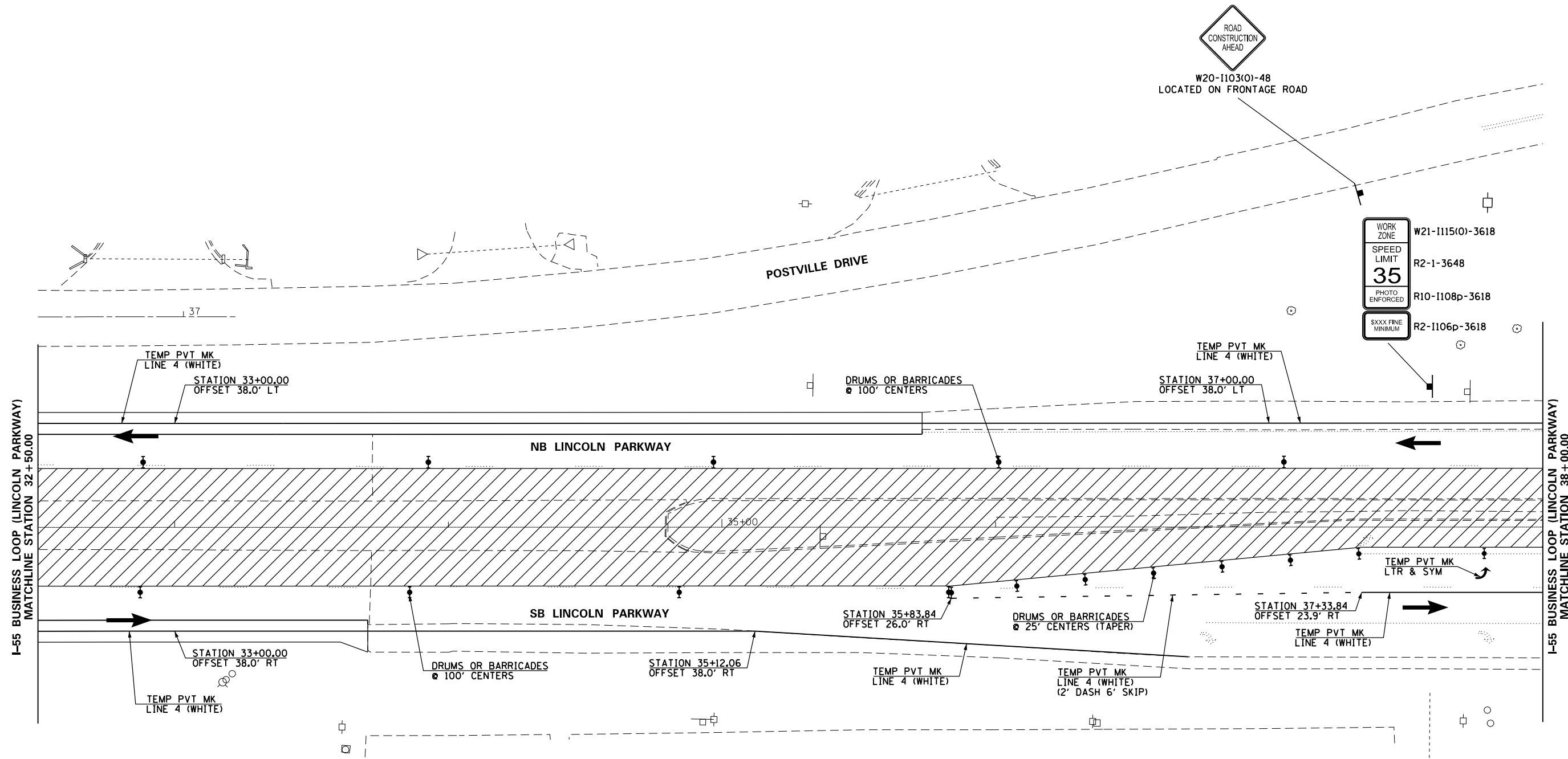
FILE NAME =	USER NAME = whitlingme	DESIGNED -	REVISED -	<b>STATE OF ILLINOIS DEPARTMENT OF TRANSPORTATION</b>	<b>MAINTENANCE OF TRAFFIC STAGE 2</b>			F.A.U. R.T.E. =	SECTION =	COUNTY =	TOTAL SHEETS =	SHEET NO. =	
p:\11\084EBIDINTEG.illinois.gov\PWIDOT\Documents\IDOT Offices\District 6\Projects\0672E02\Drawings\EA0\Drawings\0672E02-sht-09B.mxd		DRAWN BY =	REVISION =		SCALE: 1" = 20'	SHEET OF SHEETS	STA. 22+50.00 TO STA. 27+50.00	7706	.	LOGAN	343	165	
	PLOT SCALE = 40.0000' / in.	CHECKED -	REVISED -										CONTRACT NO. 72E02
	PLOT DATE = 10/21/2016	DATE -	REVISED -										ILLINOIS FED. AID PROJECT

(22)RS-6 & (23)RS-5,N,TS-1

LEGEND	
	TRAFFIC FLOW
	WORK AREA
	SIGN
	DRUM OR BARRICADE
	DIRECTION INDICATOR BARRICADE WITH STEADY BURN MONODIRECTIONAL LIGHT
	TYPE II BARRICADE, DRUM OR VERTICAL BARRICADE WITH STEADY BURN MONODIRECTIONAL LIGHT
	TYPE III BARRICADE



FILE NAME =	USER NAME = whitlingm	DESIGNED -	REVISED -	<b>STATE OF ILLINOIS DEPARTMENT OF TRANSPORTATION</b>	<b>MAINTENANCE OF TRAFFIC STAGE 2</b>			F.A.U. RTE.	SECTION	COUNTY	TOTAL SHEETS	SHEET NO.	
p:\11\084EBIDINTEG.illinois.gov\PI\DOT\Documents\DOT Offices\District 6\Projects\0672E02\Drawings\0672E02-sht-09B.mxd		DRAWN -	REVISION -		SCALE: 1" = 20'	SHEET	OF	SHEETS	STA. 27+50.00	TO STA. 32+50.00	LOGAN	343	166
		CHECKED -	REVISION -								CONTRACT NO. 72E02		
		DATE -	REVISION -								ILLINOIS FED. AID PROJECT		



LEGEND			
	TRAFFIC FLOW		DIRECTION INDICATOR BARRICADE WITH STEADY BURN MONODIRECTIONAL LIGHT
	WORK AREA		TYPE II BARRICADE, DRUM OR VERTICAL BARRICADE WITH STEADY BURN MONODIRECTIONAL LIGHT
	SIGN		TYPE III BARRICADE
	DRUM OR BARRICADE		

FILE NAME =	USER NAME = whitlingme	DESIGNED -	REVISED -
p:\11\084EBIDINTEG.illinois.gov\PI\DOT\Documents\IDOT Offices\District 6\Projects\0672E02\Drawings\EA\Sheets\0672E02-sht-09B.mxd		DRAWN -	REVISION -
	PLOT SCALE = 40.0000' / in.	CHECKED -	REVISED -
	PLOT DATE = 10/21/2016	DATE -	REVISED -

**STATE OF ILLINOIS  
DEPARTMENT OF TRANSPORTATION**

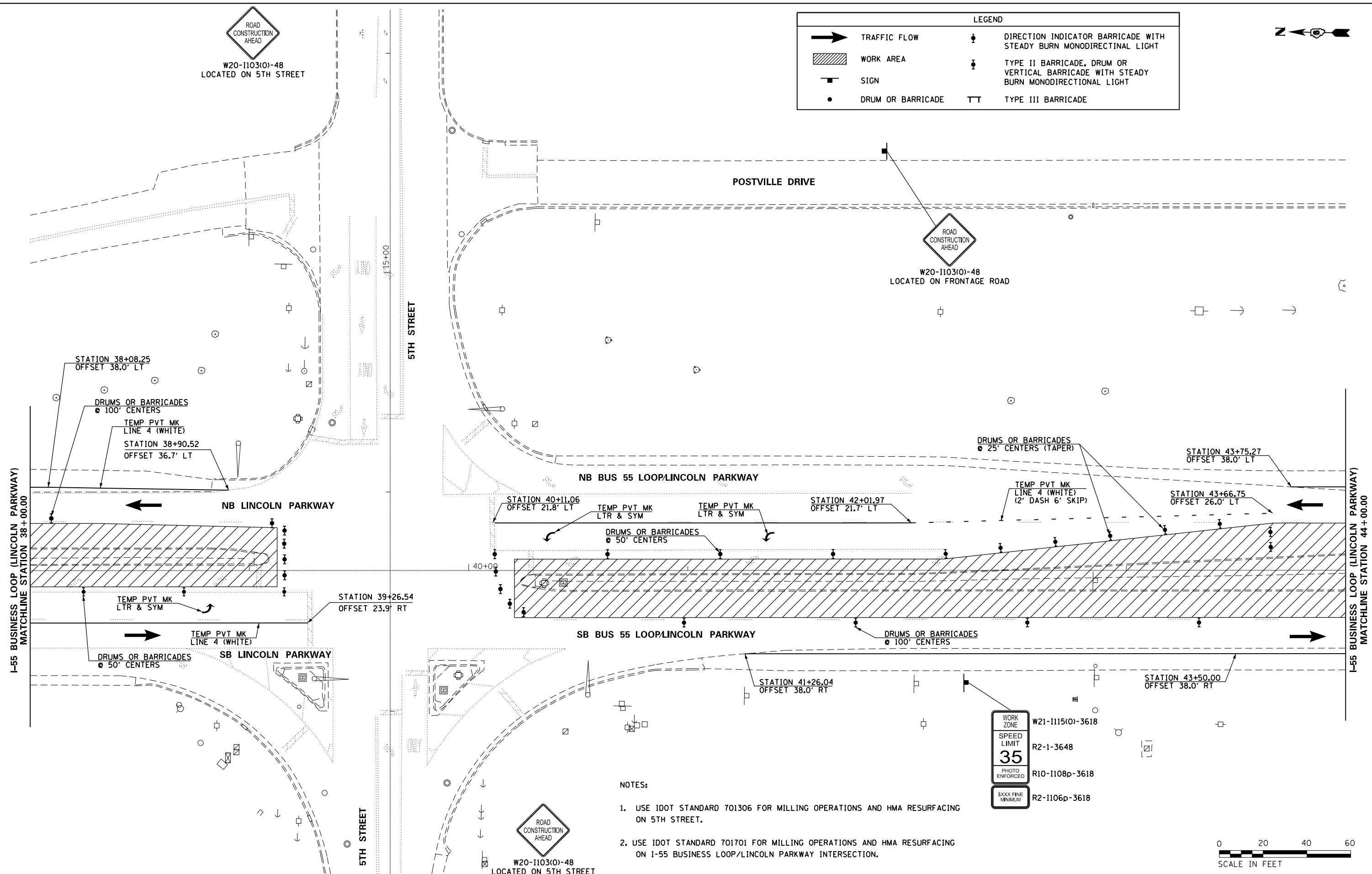
**MAINTENANCE OF TRAFFIC  
STAGE 2**

SCALE: 1" = 20' SHEET OF SHEETS STA. 32+50.00 TO STA. 38+00.00

F.A.U. RTE.	SECTION	COUNTY	TOTAL SHEETS	SHEET NO.
7706	*	LOGAN	343	167
CONTRACT NO. 72E02				
ILLINOIS FED. AID PROJECT				

(22)RS-6 & (23)RS-5,N,TS-1

LEGEND	
	TRAFFIC FLOW
	WORK AREA
	SIGN
	DRUM OR BARRICADE
	DIRECTION INDICATOR BARRICADE WITH STEADY BURN MONODIRECTINAL LIGHT
	TYPE II BARRICADE, DRUM OR VERTICAL BARRICADE WITH STEADY BURN MONODIRECTINAL LIGHT
	TYPE III BARRICADE



- NOTES:
1. USE IDOT STANDARD 701306 FOR MILLING OPERATIONS AND HMA RESURFACING ON 5TH STREET.
  2. USE IDOT STANDARD 701701 FOR MILLING OPERATIONS AND HMA RESURFACING ON I-55 BUSINESS LOOP/LINCOLN PARKWAY INTERSECTION.

WORK ZONE	W21-1115(O)-3618
SPEED LIMIT	R2-1-3648
35	
PHOTO ENFORCED	R10-1108p-3618
XXXX FINE MINIMUM	R2-1106p-3618

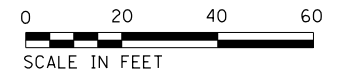
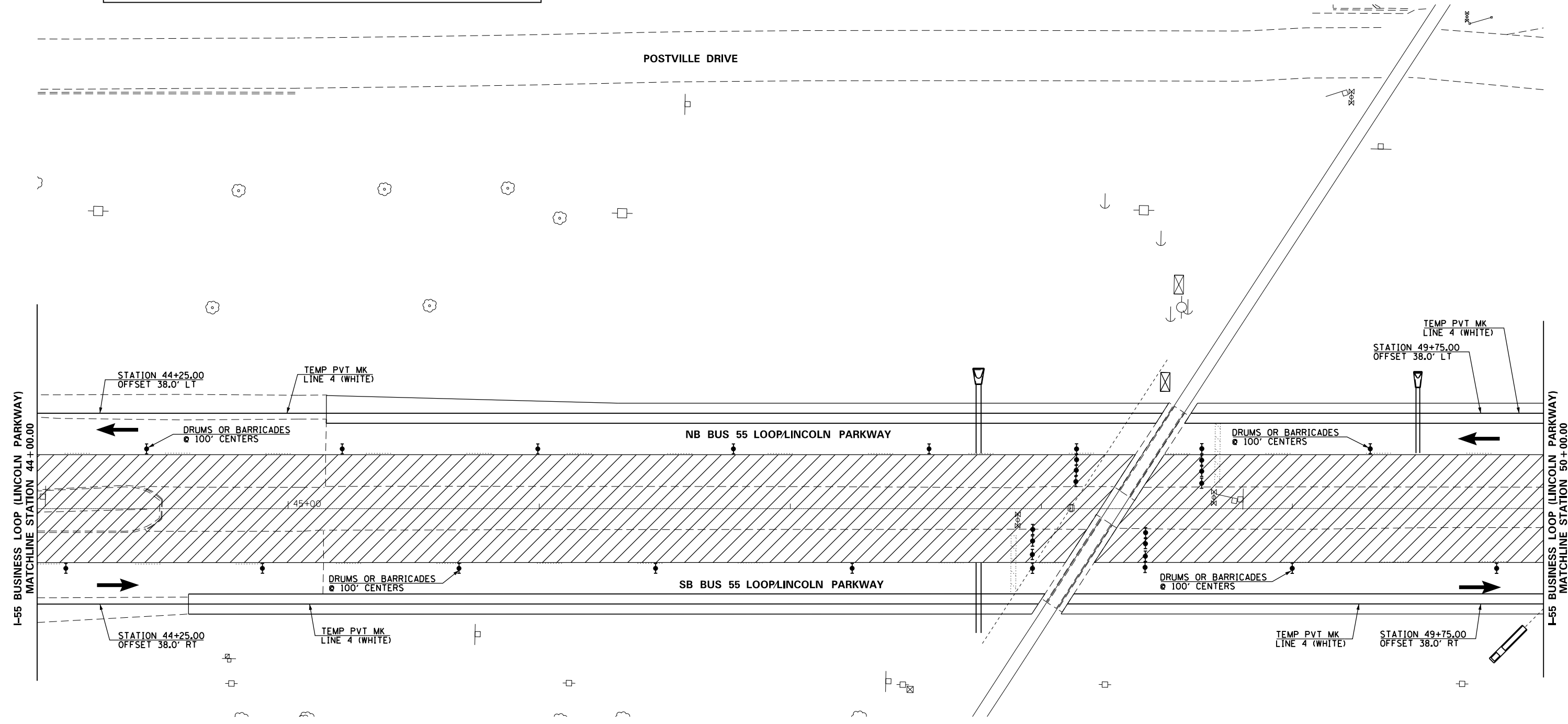


FILE NAME =	USER NAME = whitlingme	DESIGNED -	REVISED -	<b>STATE OF ILLINOIS DEPARTMENT OF TRANSPORTATION</b>	<b>MAINTENANCE OF TRAFFIC STAGE 2</b>			F.A.U. R.T.E.	SECTION	COUNTY	TOTAL SHEETS	SHEET NO.
pw:\IL\084EBIDINTEG\Illinois.gov\PIDOT\Documents\IDOT Offices\District 6\Projects\0672\Drawings\EA0\Sheets\0672E02-sht-09B.mxd		CHECKED -	REVISED -		7706	.	LOGAN	343	168			
PLOT SCALE = 40.0000' / in.		DATE -	REVISED -		SCALE: 1" = 20'			CONTRACT NO. 72E02				
PLOT DATE = 10/21/2016					SHEET	OF	SHEETS	STA. 38+00.00	TO STA. 44+00.00	ILLINOIS FED. AID PROJECT		

(22)RS-6 & (23)RS-5,N,TS-1



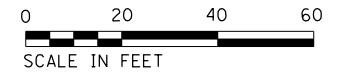
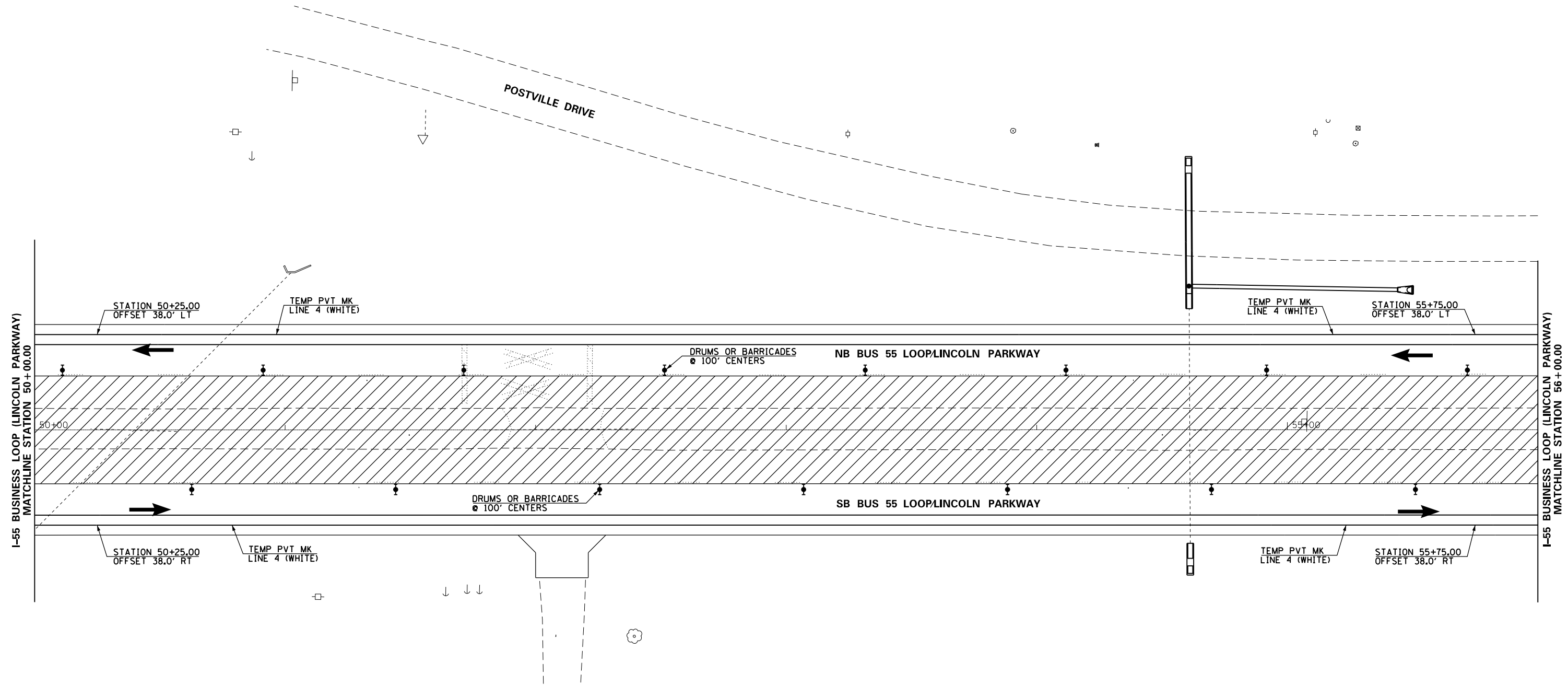
LEGEND	
	TRAFFIC FLOW
	WORK AREA
	SIGN
	DRUM OR BARRICADE
	DIRECTION INDICATOR BARRICADE WITH STEADY BURN MONODIRECTIONAL LIGHT
	TYPE II BARRICADE, DRUM OR VERTICAL BARRICADE WITH STEADY BURN MONODIRECTIONAL LIGHT
	TYPE III BARRICADE



FILE NAME =	USER NAME = whitlingm	DESIGNED -	REVISED -	<b>STATE OF ILLINOIS DEPARTMENT OF TRANSPORTATION</b>	<b>MAINTENANCE OF TRAFFIC STAGE 2</b>			F.A.U. RT. =	SECTION =	COUNTY =	TOTAL SHEETS =	SHEET NO. =	
p:\1\084EBIDINTEG\Illinois.gov\PI\DOT\Documents\DOT Offices\District 6\Projects\0672\Drawings\EA0\Drawings\0672E02-sht-09B.mxd		DRAWN -	REVISION -		SCALE: 1" = 20'	SHEET	OF	SHEETS	7706	.	LOGAN	343	169
	PLOT SCALE = 40.0000' / in.	CHECKED -	REVISION -		STA. 44+00.00	TO STA. 50+00.00			CONTRACT NO. 72E02				
	PLOT DATE = 10/21/2016	DATE -	REVISION -		ILLINOIS FED. AID PROJECT								

(22)RS-6 & (23)RS-5,N,TS-1

LEGEND			
	TRAFFIC FLOW		DIRECTION INDICATOR BARRICADE WITH STEADY BURN MONODIRECTIONAL LIGHT
	WORK AREA		TYPE II BARRICADE, DRUM OR VERTICAL BARRICADE WITH STEADY BURN MONODIRECTIONAL LIGHT
	SIGN		TYPE III BARRICADE
	DRUM OR BARRICADE		

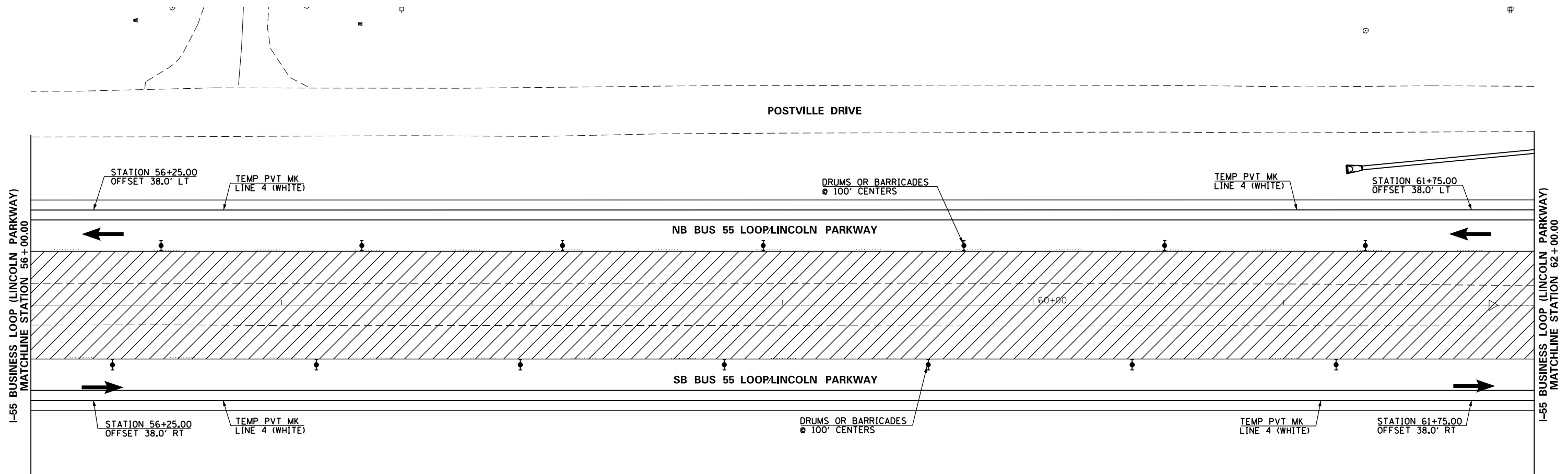


FILE NAME =	USER NAME = whitlingme	DESIGNED -	REVISED -	<b>STATE OF ILLINOIS DEPARTMENT OF TRANSPORTATION</b>	<b>MAINTENANCE OF TRAFFIC STAGE 2</b>				F.A.U. R.T.E. =	SECTION	COUNTY	TOTAL SHEETS	SHEET NO.
p:\IL\084EBIDINTEG\Illinois.gov\PIWIDOT\Documents\IDOT Offices\District 6\Projects\0672E02\Drawings\EA0\Drawings\0672E02-sht-09B.mxd		DRAWN -	REVISION -		SCALE: 1" = 20'	SHEET	OF	SHEETS	STA. 50+00.00	TO STA. 56+00.00	LOGAN	343	170
	PLOT SCALE = 40.0000' / in.	CHECKED -	REVISION -								CONTRACT NO. 72E02		
	PLOT DATE = 10/21/2016	DATE -	REVISION -								ILLINOIS FED. AID PROJECT		

(22)RS-6 & (23)RS-5,N,TS-1



LEGEND			
	TRAFFIC FLOW		DIRECTION INDICATOR BARRICADE WITH STEADY BURN MONODIRECTINAL LIGHT
	WORK AREA		TYPE II BARRICADE, DRUM OR VERTICAL BARRICADE WITH STEADY BURN MONODIRECTINAL LIGHT
	SIGN		TYPE III BARRICADE
	DRUM OR BARRICADE		

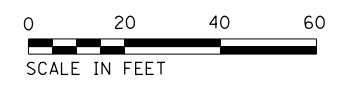
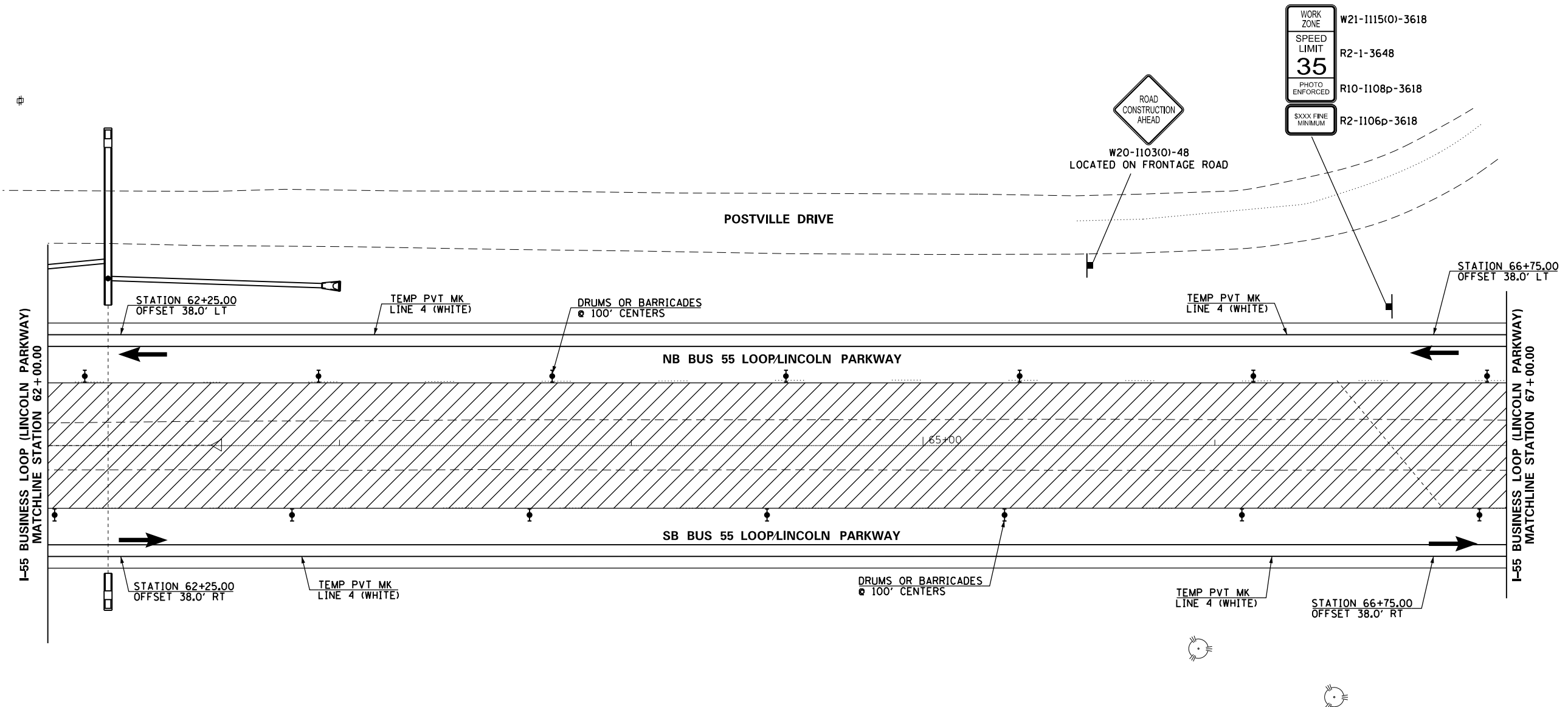


FILE NAME =	USER NAME = whitlingme	DESIGNED -	REVISED -	<b>STATE OF ILLINOIS DEPARTMENT OF TRANSPORTATION</b>	<b>MAINTENANCE OF TRAFFIC STAGE 2</b>			F.A.U. R.T.E.	SECTION	COUNTY	TOTAL SHEETS	SHEET NO.	
p:\11\084EBIDINTEG.illinois.gov\PI\DOT\Documents\DOT Offices\District 6\Projects\0672E02\Drawings\EA0\Drawings\0672E02-sht-09B.mxd		DRAWN -	REVISION -		SCALE: 1" = 20'	SHEET	OF	SHEETS	STA. 56+00.00	TO STA. 62+00.00	LOGAN	343	171
	PLOT SCALE = 40.0000' / in.	CHECKED -	REVISION -								CONTRACT NO. 72E02		
	PLOT DATE = 10/21/2016	DATE -	REVISION -								ILLINOIS FED. AID PROJECT		

(22)RS-6 & (23)RS-5,N,TS-1



LEGEND			
	TRAFFIC FLOW		DIRECTION INDICATOR BARRICADE WITH STEADY BURN MONODIRECTINAL LIGHT
	WORK AREA		TYPE II BARRICADE, DRUM OR VERTICAL BARRICADE WITH STEADY BURN MONODIRECTIONAL LIGHT
	SIGN		TYPE III BARRICADE
	DRUM OR BARRICADE		



FILE NAME =	USER NAME = whitlingme	DESIGNED -	REVISED -	<b>STATE OF ILLINOIS DEPARTMENT OF TRANSPORTATION</b>	<b>MAINTENANCE OF TRAFFIC STAGE 2</b>			F.A.U. R.T.E. =	SECTION	COUNTY	TOTAL SHEETS	SHEET NO.
p:\11\084EBIDINTEG.illinois.gov\PIWIDOT\Documents\IDOT Offices\District 6\Projects\0672E02\Drawings\EA0\Drawings\0672E02-sht-09B.mxd		DRAWN -	REVISED -		7706		LOGAN	343	172			
PLOT SCALE = 40.0000' / in.	CHECKED -	REVISED -			CONTRACT NO. 72E02							
PLOT DATE = 10/21/2016	DATE -	REVISED -			ILLINOIS FED. AID PROJECT							

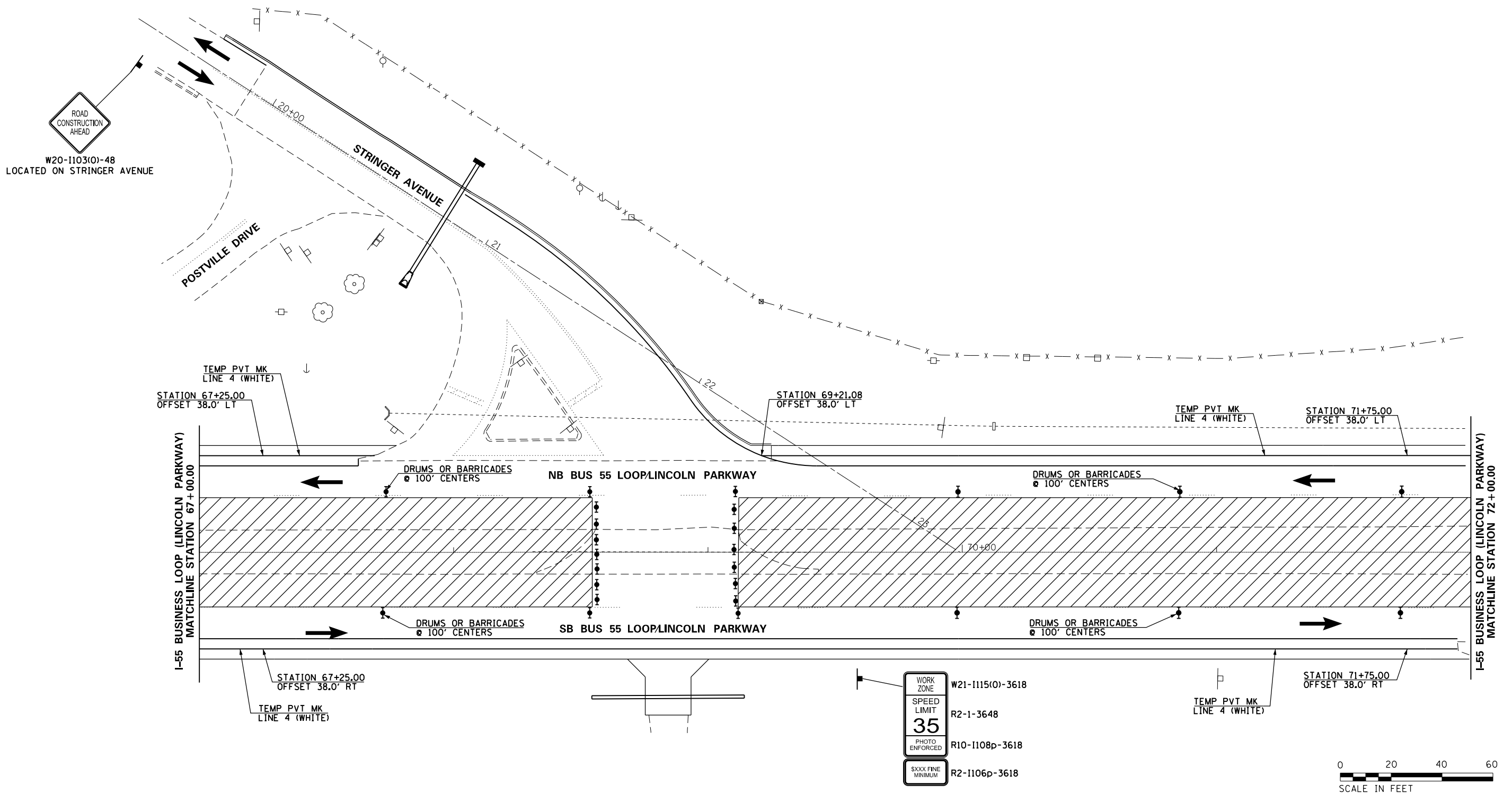
(22)RS-6 & (23)RS-5,N,TS-1





LEGEND	
	TRAFFIC FLOW
	WORK AREA
	SIGN
	DRUM OR BARRICADE
	DIRECTION INDICATOR BARRICADE WITH STEADY BURN MONODIRECTINAL LIGHT
	TYPE II BARRICADE, DRUM OR VERTICAL BARRICADE WITH STEADY BURN MONODIRECTINAL LIGHT
	TYPE III BARRICADE

- NOTES:
- USE IDOT STANDARD 701306 FOR MILLING OPERATIONS AND HMA RESURFACING ON STRINGER AVENUE.
  - USE IDOT STANDARD 701701 FOR MILLING OPERATIONS AND HMA RESURFACING FOR THE INTERSECTION OF STRINGER AVENUE AND I-55 BUSINESS LOOP/LINCOLN PARKWAY.

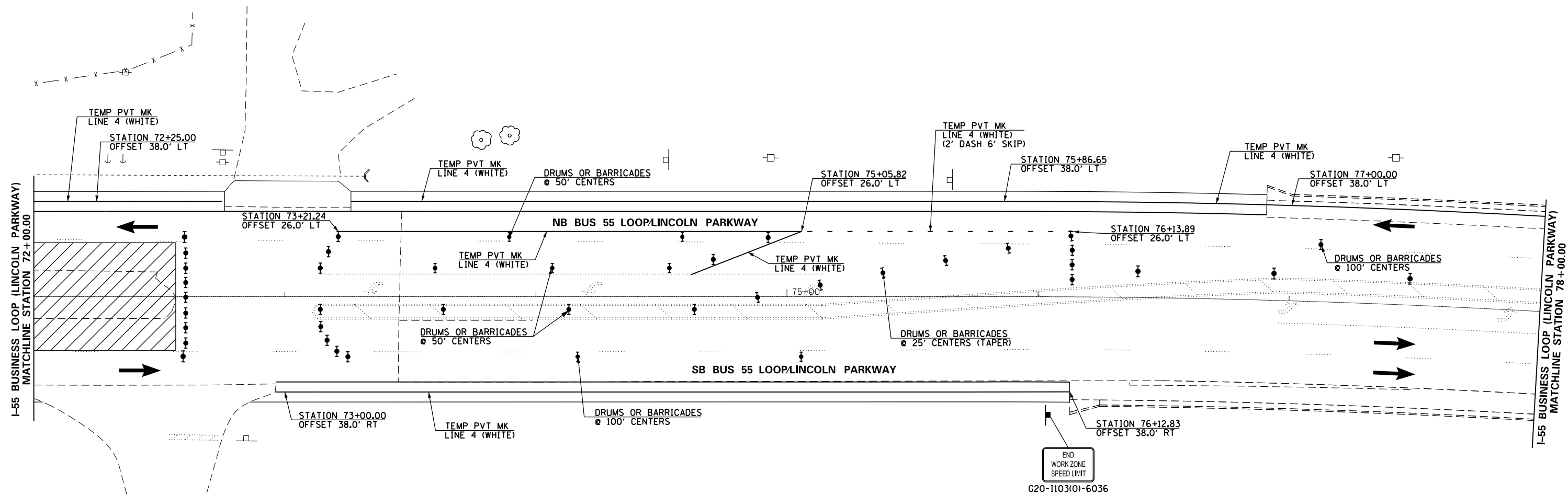


FILE NAME =	USER NAME = whitlingme	DESIGNED -	REVISED -	<b>STATE OF ILLINOIS DEPARTMENT OF TRANSPORTATION</b>	<b>MAINTENANCE OF TRAFFIC STAGE 2</b>			F.A.U. R.T.E. =	SECTION	COUNTY	TOTAL SHEETS	SHEET NO.	
p:\1\084EBIDINTEG.illinois.gov\PIDOT\Documents\IDOT Offices\District 6\Projects\0672E02\Drawings\0672E02-sht-09B-mb		CHECKED -	REVISED -		SCALE: 1" = 20'	SHEET	OF	SHEETS	STA. 67+00.00	TO STA. 72+00.00	LOGAN	343	173
		DATE -	REVISED -								CONTRACT NO. 72E02		
											ILLINOIS FED. AID PROJECT		

(22)RS-6 & (23)RS-5,N,TS-1



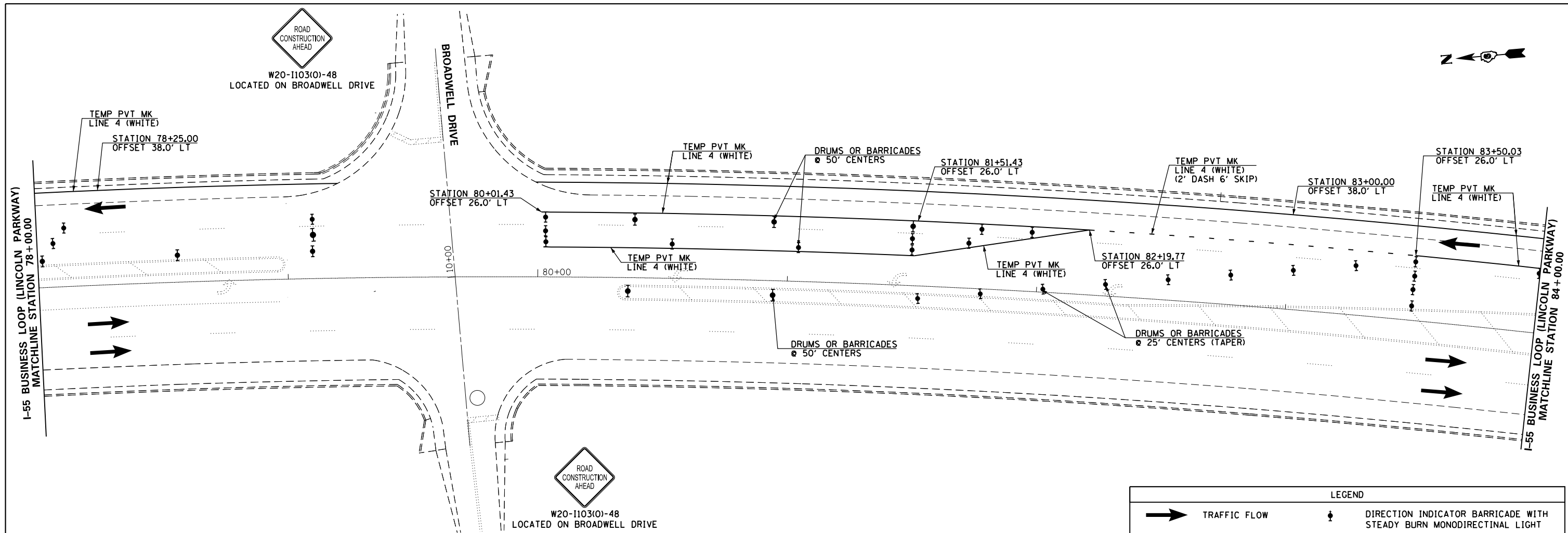
LEGEND	
	TRAFFIC FLOW
	WORK AREA
	SIGN
	DRUM OR BARRICADE
	DIRECTION INDICATOR BARRICADE WITH STEADY BURN MONODIRECTIONAL LIGHT
	TYPE II BARRICADE, DRUM OR VERTICAL BARRICADE WITH STEADY BURN MONODIRECTIONAL LIGHT
	TYPE III BARRICADE



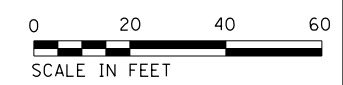
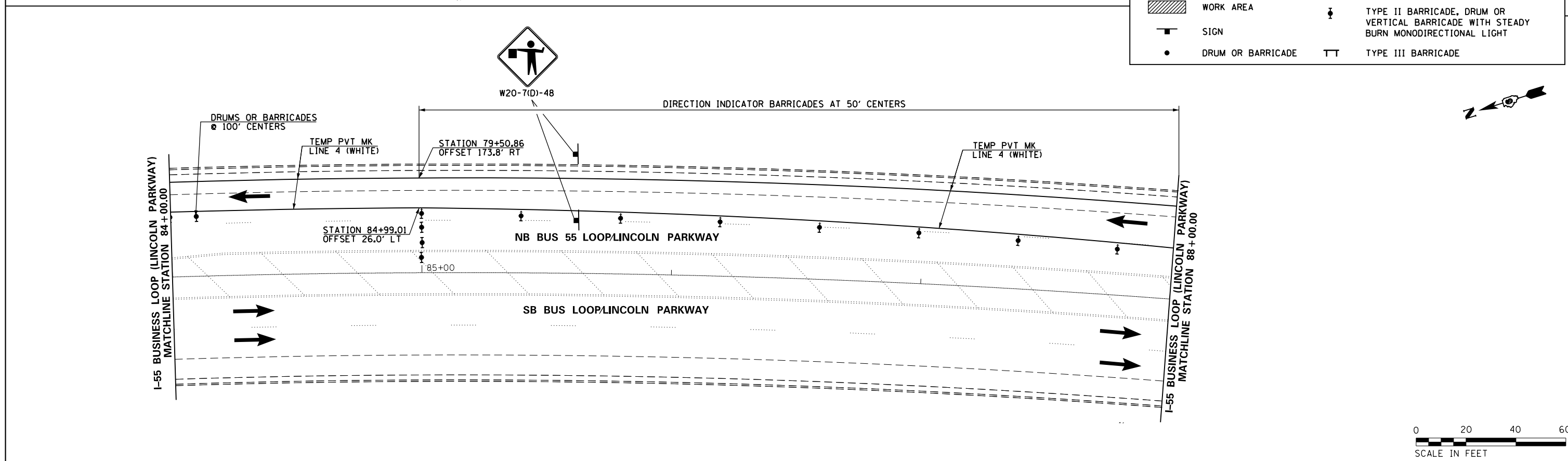
W20-1103(O)-48  
LOCATED ON KENWOOD DRIVE



FILE NAME =	USER NAME = whitlingm	DESIGNED -	REVISED -	<b>STATE OF ILLINOIS DEPARTMENT OF TRANSPORTATION</b>	<b>MAINTENANCE OF TRAFFIC STAGE 2</b>			F.A.U. RT. =	SECTION	COUNTY	TOTAL SHEETS	SHEET NO.	
p:\IL\084EBID\INTEG\Illinois.gov\PI\DOT\Documents\DOT Offices\District 6\Projects\0672\Drawings\EA0\Sheets\0672E02-sht-09B.mxd		CHECKED -	REVISED -		SCALE: 1" = 20'	SHEET	OF	SHEETS	STA. 72+00.00	TO STA. 78+00.00	LOGAN	342	174
		DATE -	REVISED -							CONTRACT NO. 72E02			

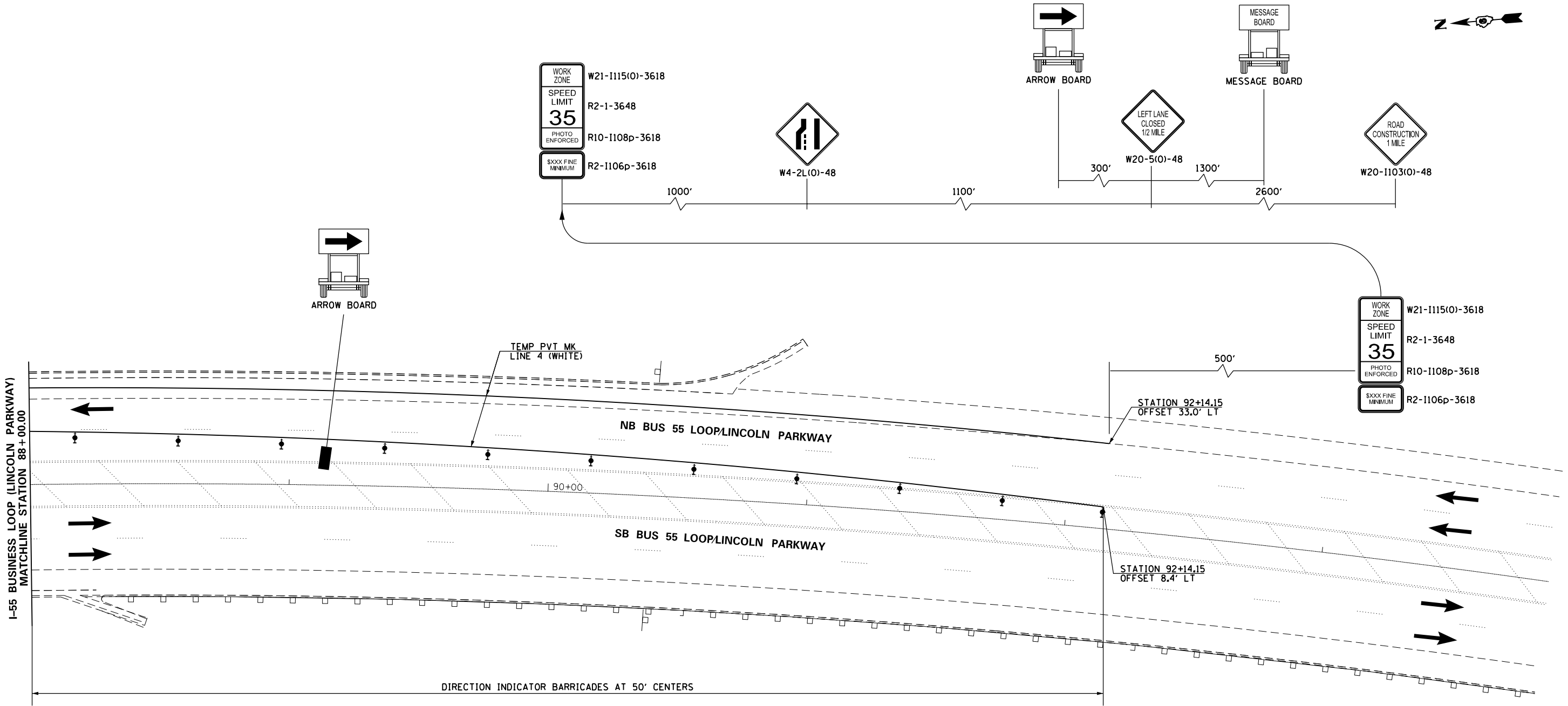


LEGEND	
	TRAFFIC FLOW
	WORK AREA
	SIGN
	DRUM OR BARRICADE
	DIRECTION INDICATOR BARRICADE WITH STEADY BURN MONODIRECTIONAL LIGHT
	TYPE II BARRICADE, DRUM OR VERTICAL BARRICADE WITH STEADY BURN MONODIRECTIONAL LIGHT
	TYPE III BARRICADE

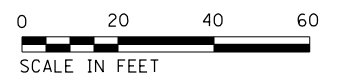


FILE NAME =	USER NAME = whitlingme	DESIGNED -	REVISED -	<b>STATE OF ILLINOIS DEPARTMENT OF TRANSPORTATION</b>	<b>MAINTENANCE OF TRAFFIC STAGE 2</b>			F.A.U. R.T.E. =	SECTION	COUNTY	TOTAL SHEETS	SHEET NO.	
p:\IL\084EBIDINTEG\Illinois.gov\PI\DOT\Documents\DOT Offices\District 6\Projects\0672\Drawings\EA\Sheets\0672E02-sht-09B.mxd		CHECKED -	REVISED -		SCALE: 1" = 20'	SHEET	OF	SHEETS	STA. 72+00.00	TO STA. 88+00.00	LOGAN	342	175
PLOT SCALE = 40.0000' / in.		DATE -	REVISED -								CONTRACT NO. 72E02		
PLOT DATE = 10/21/2016											ILLINOIS FED. AID PROJECT		

(22)RS-6 & (23)RS-5,N,TS-1



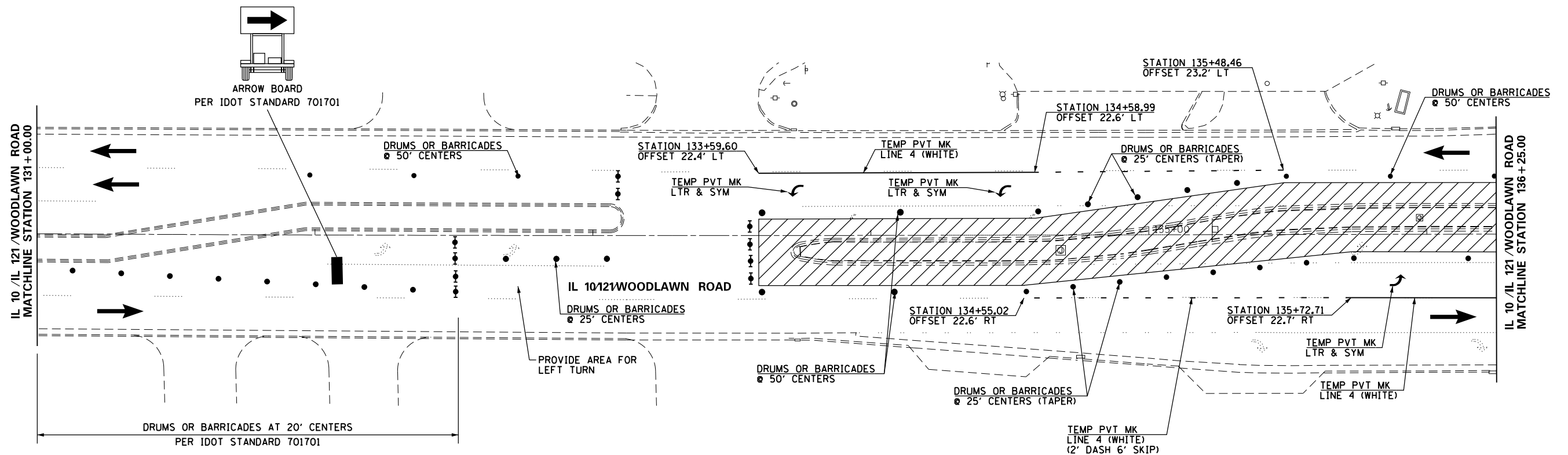
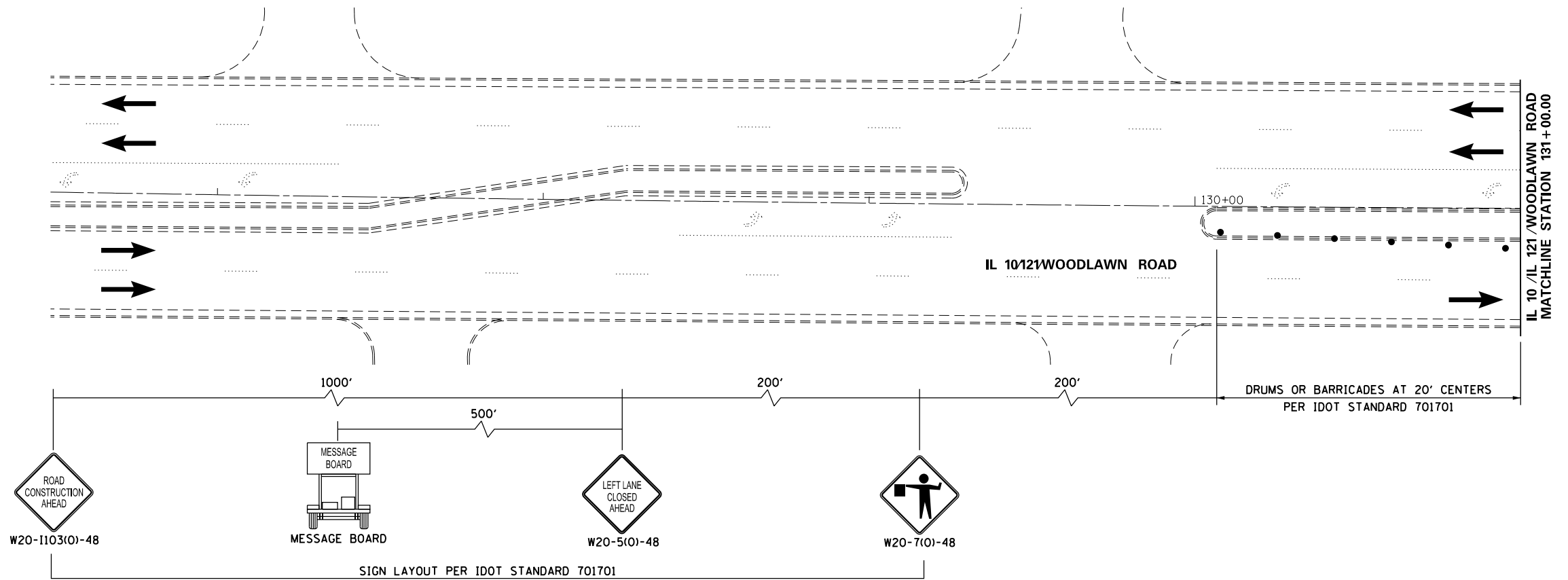
LEGEND			
	TRAFFIC FLOW		DIRECTION INDICATOR BARRICADE WITH STEADY BURN MONODIRECTINAL LIGHT
	WORK AREA		TYPE II BARRICADE, DRUM OR VERTICAL BARRICADE WITH STEADY BURN MONODIRECTIONAL LIGHT
	SIGN		TYPE III BARRICADE
	DRUM OR BARRICADE		



FILE NAME =	USER NAME = whitlingme	DESIGNED -	REVISED -	<b>STATE OF ILLINOIS DEPARTMENT OF TRANSPORTATION</b>	<b>MAINTENANCE OF TRAFFIC STAGE 2</b>			F.A.U. RTE. =	SECTION =	COUNTY =	TOTAL SHEETS =	SHEET NO. =
pw\11084EBIDINTEG\illinois.gov\PIDOT\Documents\IDOT Offices\District 6\Projects\06722\Drawings\EA\Sheets\06722E02-sht-09B.mxd		DRAWN BY =	REVISION =		SCALE: 1" = 20'	SHEET OF SHEETS	STA. 88+00.00 TO STA. 92+00.00	7706	.	LOGAN	342	176
	PLOT SCALE = 40.0000' / in.	CHECKED -	REVISED -		CONTRACT NO. 72E02							
	PLOT DATE = 10/21/2016	DATE -	REVISED -		ILLINOIS FED. AID PROJECT							

(22)RS-6 & (23)RS-5,N,TS-1

LEGEND	
	TRAFFIC FLOW
	WORK AREA
	SIGN
	DRUM OR BARRICADE
	DIRECTION INDICATOR BARRICADE WITH STEADY BURN MONODIRECTINAL LIGHT
	TYPE II BARRICADE, DRUM OR VERTICAL BARRICADE WITH STEADY BURN MONODIRECTIONAL LIGHT
	TYPE III BARRICADE



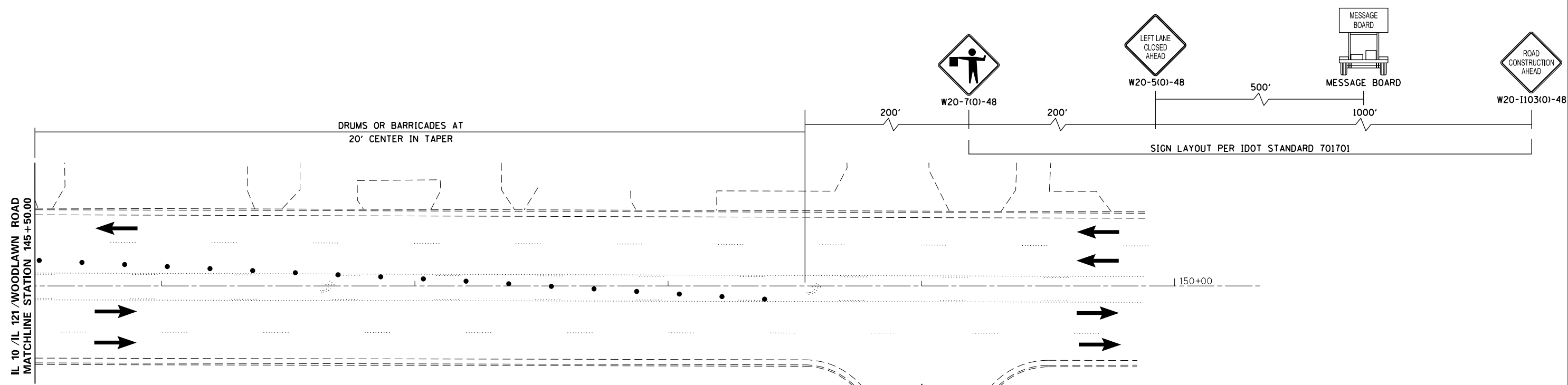
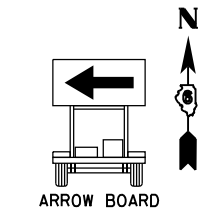
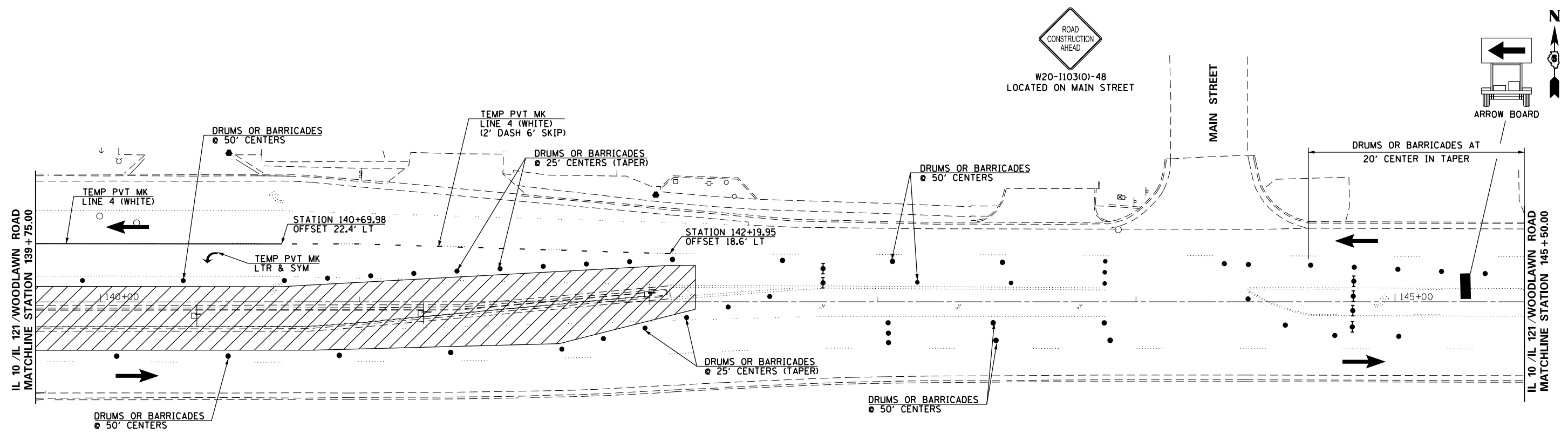
FILE NAME =	USER NAME = whitlingme	DESIGNED -	REVISED -
p:\IL\084EBIDINTEG\Illinois.gov\PIDOT\Documents\IDOT Offices\District 6\Projects\0672\Drawings\EA0\Sheets\0672E02-sht-09B.mxd		DRAWN -	REVISED -
	PLOT SCALE = 40.0000' / in.	CHECKED -	REVISED -
	PLOT DATE = 10/21/2016	DATE -	REVISED -

**STATE OF ILLINOIS  
DEPARTMENT OF TRANSPORTATION**

**MAINTENANCE OF TRAFFIC  
STAGE 2**

SCALE: 1" = 20' SHEET OF SHEETS STA. 1759+25.00 TO STA. 2+50.00

F.A.U. RTE.	SECTION	COUNTY	TOTAL SHEETS	SHEET NO.
7706	.	LOGAN	342	177
CONTRACT NO. 72E02				
ILLINOIS FED. AID PROJECT				

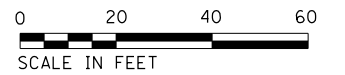


LEGEND	
	TRAFFIC FLOW
	WORK AREA
	SIGN
	DRUM OR BARRICADE
	DIRECTION INDICATOR BARRICADE WITH STEADY BURN MONODIRECTIONAL LIGHT
	TYPE II BARRICADE, DRUM OR VERTICAL BARRICADE WITH STEADY BURN MONODIRECTIONAL LIGHT
	TYPE III BARRICADE

JEFFERSON STREET



W20-1103(O)-48  
LOCATED ON JEFFERSON STREET



FILE NAME =	USER NAME = whitlingme	DESIGNED -	REVISED -
p:\IL\084EBID\INTEG\illinois.gov\PI\DOT\Documents\IDOT Offices\District 6\Projects\0672\Drawings\EA\Sheets\0672E02-sht-09B.mxd		DRAWN -	REVISED -
	PLOT SCALE = 40.0000' / in.	CHECKED -	REVISED -
	PLOT DATE = 10/21/2016	DATE -	REVISED -

**STATE OF ILLINOIS  
DEPARTMENT OF TRANSPORTATION**

**MAINTENANCE OF TRAFFIC  
STAGE 2**

SCALE: 1" = 20' SHEET OF SHEETS STA. 1759+25.00 TO STA. 2+50.00

F.A.U. RTE.	SECTION	COUNTY	TOTAL SHEETS	SHEET NO.
7706	.	LOGAN	342	178
CONTRACT NO. 72E02				

ILLINOIS FED. AID PROJECT (22)RS-6 & (23)RS-5,N,TS-1

**STAGE 3 CONSTRUCTION:**

LINCOLN PARKWAY (NORTH OF IL 10)

MILLING AND HMA LEVEL BINDER OF NB AND SB DRIVING LANES, SHOULDERS AND RIGHT TURN LANES. AFTER VARIABLE DEPTH MILLING HAS BEEN COMPLETED, THE REMAINING PAVEMENT SHALL BE PATCHED AS DIRECTED BY THE ENGINEER PRIOR TO THE PLACEMENT OF THE HMA LEVEL BINDER.

LINCOLN PARKWAY (SOUTH OF IL 10 TO STALHUT DR.)

MILLING AND HMA LEVEL BINDER OF NB AND SB DRIVING LANES, SHOULDERS AND RIGHT TURN LANES. AFTER VARIABLE DEPTH MILLING HAS BEEN COMPLETED, THE REMAINING PAVEMENT SHALL BE PATCHED AS DIRECTED BY THE ENGINEER PRIOR TO THE PLACEMENT OF THE HMA LEVEL BINDER.

LINCOLN PARKWAY (STALHUT DR. INTERSECTION)

MILLING AND HMA LEVEL BINDER OF NB AND SB DRIVING LANES, SHOULDERS AND RIGHT TURN LANES. AFTER VARIABLE DEPTH MILLING HAS BEEN COMPLETED, THE REMAINING PAVEMENT SHALL BE PATCHED AS DIRECTED BY THE ENGINEER PRIOR TO THE PLACEMENT OF THE HMA LEVEL BINDER.

LINCOLN PARKWAY (STALHUT DR. TO 5TH ST.)

MILLING AND HMA LEVEL BINDER OF NB AND SB DRIVING LANES, SHOULDERS AND RIGHT TURN LANES. AFTER VARIABLE DEPTH MILLING HAS BEEN COMPLETED, THE REMAINING PAVEMENT SHALL BE PATCHED AS DIRECTED BY THE ENGINEER PRIOR TO THE PLACEMENT OF THE HMA LEVEL BINDER.

I-55 BUSINESS LOOP/LINCOLN PARKWAY (5TH ST. INTERSECTION)

MILLING AND HMA LEVEL BINDER OF NB AND SB DRIVING LANES, SHOULDERS AND RIGHT TURN LANES. AFTER VARIABLE DEPTH MILLING HAS BEEN COMPLETED, THE REMAINING PAVEMENT SHALL BE PATCHED AS DIRECTED BY THE ENGINEER PRIOR TO THE PLACEMENT OF THE HMA LEVEL BINDER.

I-55 BUSINESS LOOP/LINCOLN PARKWAY (5TH ST. TO RAILROAD CROSSING)

MILLING AND HMA LEVEL BINDER OF NB AND SB DRIVING LANES, SHOULDERS AND RIGHT TURN LANES. AFTER VARIABLE DEPTH MILLING HAS BEEN COMPLETED, THE REMAINING PAVEMENT SHALL BE PATCHED AS DIRECTED BY THE ENGINEER PRIOR TO THE PLACEMENT OF THE HMA LEVEL BINDER. REMOVE EXISTING 24 INCH PIPE CULVERT AND CONSTRUCT PAVEMENT PATCHING AT STA 48+11.00 FOR BOTH THE NB AND SB LANES. INSTALL END SECTION ON THE RIGHT SIDE FOR PROPOSED STORM SEWER AT STA 47+75.00.

I-55 BUSINESS LOOP/LINCOLN PARKWAY (RAILROAD CROSSING TO THE END OF THE PROJECT)

MILLING AND HMA LEVEL BINDER OF NB AND SB DRIVING LANES, SHOULDERS AND RIGHT TURN LANES. AFTER VARIABLE DEPTH MILLING HAS BEEN COMPLETED, THE REMAINING PAVEMENT SHALL BE PATCHED AS DIRECTED BY THE ENGINEER PRIOR TO THE PLACEMENT OF THE HMA LEVEL BINDER.

IL 10/121/WOODLAWN ROAD

MILLING AND HMA LEVEL BINDER OF EB AND WB DRIVING LANES, SHOULDERS AND RIGHT TURN LANES. AFTER VARIABLE DEPTH MILLING HAS BEEN COMPLETED, THE REMAINING PAVEMENT SHALL BE PATCHED AS DIRECTED BY THE ENGINEER PRIOR TO THE PLACEMENT OF THE HMA LEVEL BINDER.

STALHUT DR.

MILLING AND HMA LEVEL BINDER OF ALL LANES.

5TH ST.

MILLING AND HMA LEVEL BINDER OF ALL LANES.

STRINGER AVENUE

MILLING AND HMA LEVEL BINDER OF ALL LANES.

KENWOOD DR.

MILLING AND HMA LEVEL BINDER OF ALL LANES.

POSTVILLE DR. (FRONTAGE ROAD)

NO CONSTRUCTION ACTIVITIES.

**STAGE 3 TRAFFIC:**

LINCOLN PARKWAY AND I-55 BUSINESS LOOP/LINCOLN PARKWAY

TRAFFIC IS REDUCED FROM TWO LANES TO ONE LANE AND IS SHIFTED TO THE INSIDE LANES IN BOTH THE NB AND SB DIRECTIONS. MAINTAIN ONE LANE OF TRAFFIC IN BOTH THE NB AND SB LANES USING THE SAME LAYOUT AS STAGE 1. USE IDOT STANDARDS TRAFFIC CONTROL SPECIAL AND 701701 FOR MILLING, PATCHING AND HMA LEVEL BINDER AT THE INTERSECTIONS.

IL 10/121/WOODLAWN ROAD

TRAFFIC IS REDUCED FROM TWO LANES TO ONE LANE AND IS SHIFTED TO THE INSIDE LANES. MAINTAIN ONE LANE OF TRAFFIC IN BOTH THE EB AND WB DIRECTIONS. USE IDOT STANDARD 701422 AND 701701 FOR MILLING, PATCHING AND HMA LEVEL BINDER.

STALHUT DR.

USE IDOT STANDARD 701306 AND 701701 FOR MILLING AND HMA LEVEL BINDER ACTIVITIES.

5TH ST.

USE IDOT STANDARD 701306 AND 701701 FOR MILLING AND HMA LEVEL BINDER ACTIVITIES.

STRINGER AVENUE

USE IDOT STANDARD 701306 AND 701701 FOR MILLING AND HMA LEVEL BINDER ACTIVITIES.

KENWOOD DR.

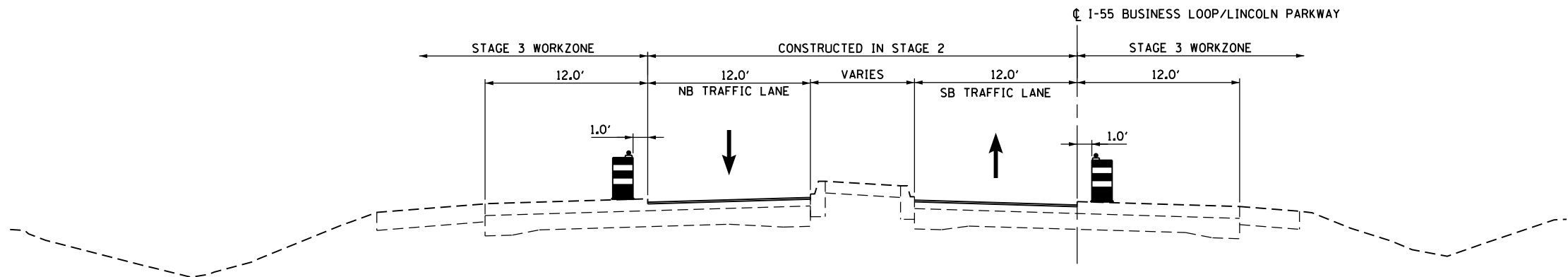
USE IDOT STANDARD 701306 AND 701701 FOR MILLING AND HMA LEVEL BINDER ACTIVITIES.

POSTVILLE DR. (FRONTAGE ROAD)

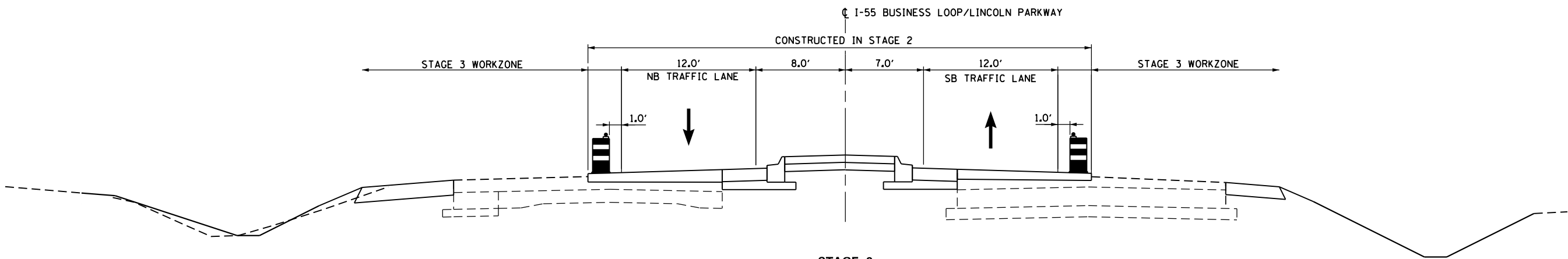
MAINTAIN ONE LANE OF TRAFFIC IN BOTH DIRECTIONS.

FILE NAME =	USER NAME = whitlingme	DESIGNED -	REVISED -	<b>STATE OF ILLINOIS DEPARTMENT OF TRANSPORTATION</b>	<b>MAINTENANCE OF TRAFFIC STAGE 3 NOTES</b>			F.A.U. RTE.	SECTION	COUNTY	TOTAL SHEETS	SHEET NO.
p:\IL\084EBID\INTEG\illinois.gov\PIWID\Documents\IDOT Offices\District 6\Projects\0672\DRAWING\DATA\EA0\Sheets\0672E02-sht-09C.mxd	PLotted	CHECKED -	REVISED -					7706	*	LOGAN	343	179
01 MOT Stage 3 Notes	PLOT SCALE = 40.0000' / in.	DATE -	REVISED -		SCALE: SHEET OF SHEETS STA. TO STA.			CONTRACT NO. 72E02				
	PLOT DATE = 10/21/2016	DATE -	REVISED -					ILLINOIS FED. AID PROJECT				

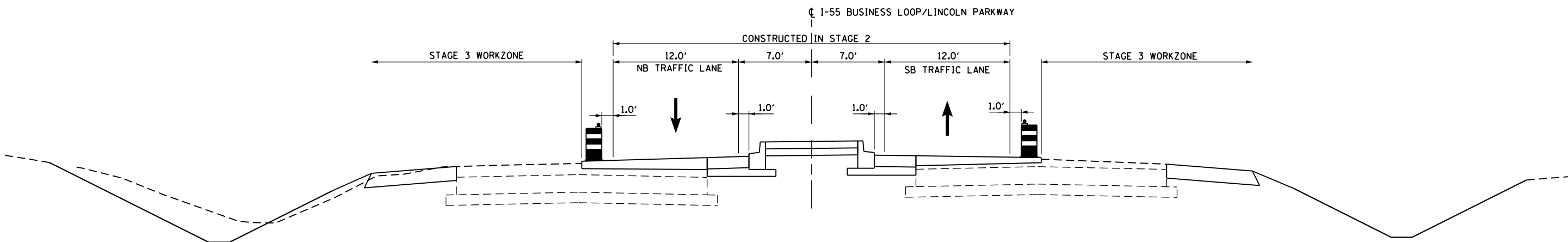
**STAGE 3 TRAFFIC CONFIGURATION IS THE SAME AS STAGE 1**



**STAGE 3  
I-55 BUSINESS LOOP/LINCOLN PARKWAY  
NORTH OF IL 10 INTERSECTION**



**STAGE 3  
I-55 BUSINESS LOOP/LINCOLN PARKWAY  
IL 10 INTERSECTION TO 5TH STREET**



**STAGE 3  
I-55 BUSINESS LOOP/LINCOLN PARKWAY  
5TH STREET TO END OF PROJECT**

FILE NAME =	USER NAME = whitlingm	DESIGNED -	REVISED -	<b>STATE OF ILLINOIS DEPARTMENT OF TRANSPORTATION</b>	<b>MAINTENANCE OF TRAFFIC STAGE 3 - TYPICAL SECTIONS</b>	F.A.U. RTE.	SECTION	COUNTY	TOTAL SHEETS	SHEET NO.	
p:\IL\084EBID\INTEG\Illinois.gov\PI\DOT\Documents\IDOT Offices\District 6\Projects\0672\Drawings\EA\Drawings\0672E02-sht-09C.mxd	PLotted	CHECKED -	REVISED -			7706	*	LOGAN	343	180	
02 MOT Stage 3 Typical	PLOT SCALE = 10.0000' / in.	DATE -	REVISED -			SCALE: SHEET OF SHEETS STA. TO STA.		ILLINOIS FED. AID PROJECT			
	PLOT DATE = 10/21/2016	DATE -	REVISED -					CONTRACT NO. 72E02			

• (22)RS-6, MED & (23) RS-5



**STAGE 4 CONSTRUCTION:**

LINCOLN PARKWAY (NORTH OF IL 10).  
 HMA SURFACE, FINAL LIFT OF AGGREGATE SHOULDERS AND PAVEMENT STRIPING FOR NB AND SB LANES.

LINCOLN PARKWAY (SOUTH OF IL 10 TO STALHUT DR.).  
 HMA SURFACE, FINAL LIFT OF AGGREGATE SHOULDERS AND PAVEMENT STRIPING FOR NB AND SB LANES.

LINCOLN PARKWAY (STALHUT DR. INTERSECTION).  
 HMA SURFACE, FINAL LIFT OF AGGREGATE SHOULDERS AND PAVEMENT STRIPING FOR NB AND SB LANES.

LINCOLN PARKWAY (STALHUT DR. TO 5TH ST.).  
 HMA SURFACE, FINAL LIFT OF AGGREGATE SHOULDERS AND PAVEMENT STRIPING FOR NB AND SB LANES.

LINCOLN PARKWAY (5TH ST. INTERSECTION).  
 HMA SURFACE, FINAL LIFT OF AGGREGATE SHOULDERS AND PAVEMENT STRIPING FOR NB AND SB LANES.

I-55 BUSINESS LOOP/LINCOLN PARKWAY (5TH ST. TO RAILROAD CROSSING)  
 HMA SURFACE, FINAL LIFT OF AGGREGATE SHOULDERS AND PAVEMENT STRIPING FOR NB AND SB LANES.

I-55 BUSINESS LOOP/LINCOLN PARKWAY (RAILROAD CROSSING TO PROJECT END)  
 HMA SURFACE, FINAL LIFT OF AGGREGATE SHOULDERS AND PAVEMENT STRIPING FOR NB AND SB LANES.

IL 10/121/WOODLAWN ROAD  
 HMA SURFACE AND PAVEMENT STRIPING FOR EB AND WB LANES.

STALHUT DR.  
 HMA SURFACE AND PAVEMENT STRIPING OF ALL LANES.

5TH ST.  
 HMA SURFACE AND PAVEMENT STRIPING OF ALL LANES.

STRINGER AVENUE  
 HMA SURFACE AND PAVEMENT STRIPING OF ALL LANES.

KENWOOD DR.  
 INCIDENTAL HMA SURFACING.

POSTVILLE DR. (FRONTAGE ROAD)  
 NO CONSTRUCTION ACTIVITIES.

**STAGE 4 TRAFFIC:**

LINCOLN PARKWAY AND I-55 BUSINESS/LINCOLN PARKWAY  
 USE IDOT STANDARDS 701422 AND 701701 TO FACILITATE TRAFFIC DURING CONSTRUCTION.

IL 10/121/WOODLAWN ROAD  
 USE IDOT STANDARDS 701422 AND 701701 TO FACILITATE TRAFFIC DURING CONSTRUCTION.

STALHUT DR.  
 USE IDOT STANDARD 701306 AND 701701 TO FACILITATE TRAFFIC DURING CONSTRUCTION.

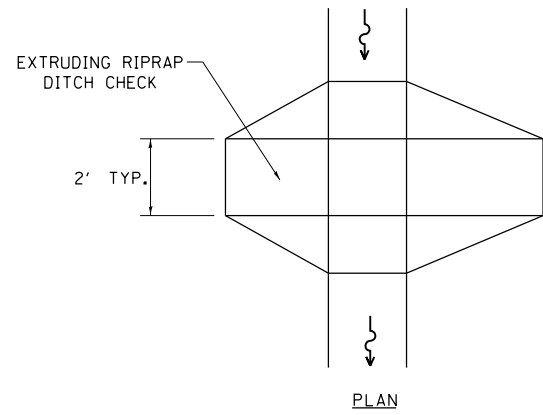
5TH ST.  
 USE IDOT STANDARD 701306 AND 701701 TO FACILITATE TRAFFIC DURING CONSTRUCTION.

STRINGER AVENUE  
 USE IDOT STANDARD 701306 AND 701701 TO FACILITATE TRAFFIC DURING CONSTRUCTION.

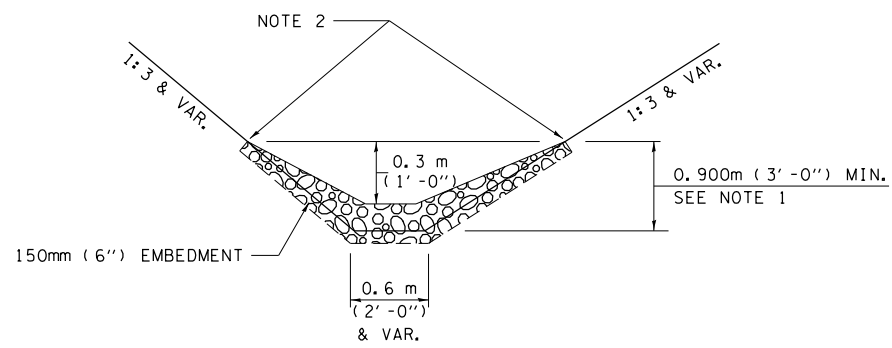
KENWOOD DR.  
 USE IDOT STANDARD 701306 AND 701701 TO FACILITATE TRAFFIC DURING CONSTRUCTION.

POSTVILLE DR. (FRONTAGE ROAD)  
 MAINTAIN ONE LANE OF TRAFFIC IN BOTH DIRECTIONS.

FILE NAME =	USER NAME = whitlingme	DESIGNED -	REVISED -	<b>STATE OF ILLINOIS DEPARTMENT OF TRANSPORTATION</b>	<b>MAINTENANCE OF TRAFFIC STAGE 4 NOTES</b>			F.A.U. RTE.	SECTION	COUNTY	TOTAL SHEETS	SHEET NO.
p:\IL\084EBID\INTEG.illinois.gov\PI\DOT\Documents\IDOT Offices\District 6\Projects\0672E02\Drawings\EA0\Sheets\0672E02-sht-090.mxd		DRAWN -	REVISION -					7706	•	LOGAN	343	181
01 MOT Stage 4 Notes	PLOT SCALE = 40.0000' / in.	CHECKED -	REVISED -		SCALE: SHEET OF SHEETS STA. TO STA.			CONTRACT NO. 72E02				
	PLOT DATE = 10/21/2016	DATE -	REVISED -					ILLINOIS FED. AID PROJECT				



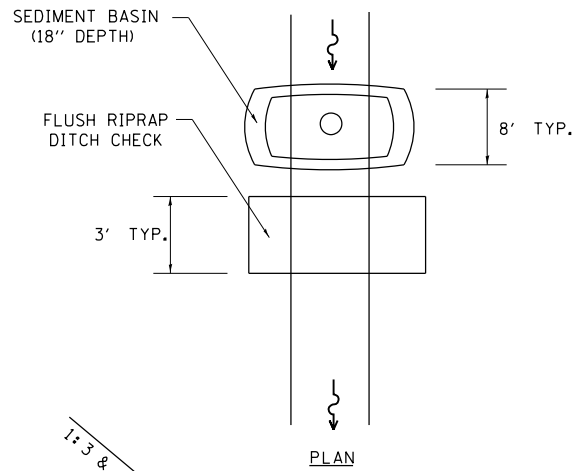
PLAN



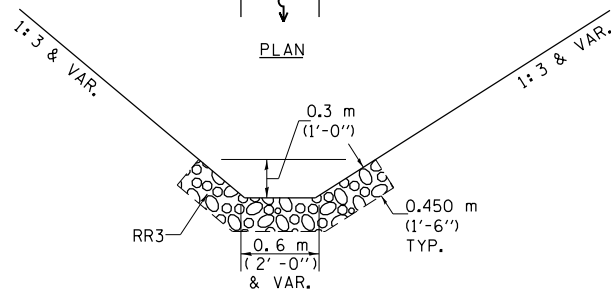
ELEVATION

OPTION 1

(EXTRUDING DITCH CHECK)  
RECOMMENDED FOR AREAS  
W/ RIPRAP DITCH LINING



PLAN



ELEVATION

OPTION 2

(FLUSH DITCH CHECK)  
RECOMMENDED FOR AREAS  
W/O RIPRAP DITCH LINING

**STONE DUMPED RIPRAP DITCH CHECK**

OPTIONS 1 & 2 OR  
AS DIRECTED BY THE ENGINEER

NOTE 1: RIPRAP SHALL EXTEND FAR ENOUGH UP THE SLOPES TO ALLOW 0.3m (1') OVERTOPPING TO AVOID ERODING AROUND THE EDGES OF THE RIPRAP.

NOTE 2: ENDS SHALL BE TIED INTO SLOPES.

**LEGEND FOR STORM WATER POLLUTION PREVENTION PLAN**

ITEM	SYMBOL
AGGREGATE DITCH CHECKS	
INLET AND PIPE PROTECTION	
PERIMETER EROSION BARRIER	
<b>SEDIMENT BASINS</b>	
EARTH EXCAVATION FOR EROSION CONTROL AGGREGATE (EROSION CONTROL)	
PRESERVE EXISTING TREES, WOODLANDS, AND UNDERSTORY (OUTSIDE CONSTRUCTION LIMITS)	
ITEM PLACED AT BEGINNING OF CONSTRUCTION (Requirement)	*  *
ITEM PLACED AS DIRECTED BY ENGINEER (When required by situation)	
DIRECTION OF OVERLAND FLOW	

**GENERAL NOTES:**

All items shall be constructed as shown on this sheet, on Standard 280001, and as directed by the Engineer.

FILE NAME = SWPPLAN.DGN	USER NAME = whitlingme	DESIGNED -	REVISED - AUG 2007 (JCN)
		CHECKED - JCN	REVISED - OCT 2010 (JCN)
		DATE - APRIL 5, 1999	REVISED - MAY 2012 (JPM)
			REVISED -

**STATE OF ILLINOIS  
DEPARTMENT OF TRANSPORTATION**

**STORM WATER POLLUTION  
PREVENTION PLAN**

SCALE: NO SCALE SHEET 1 OF 1 SHEETS STA. TO STA.

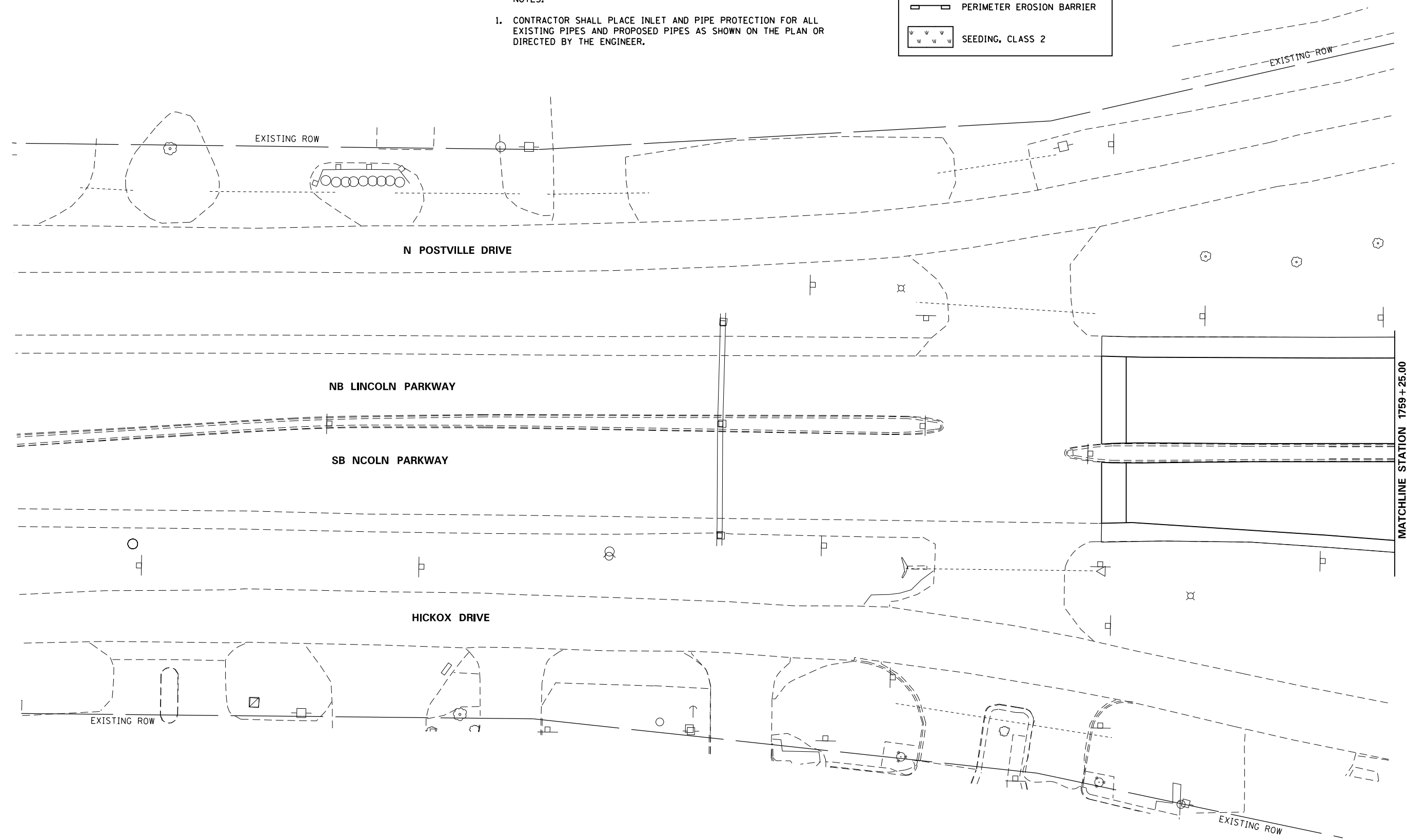
F.A.U. RTE.	SECTION	COUNTY	TOTAL SHEETS	SHEET NO.
7706		LOGAN	343	182
ILLINOIS FED. AID PROJECT			CONTRACT NO. 72E02	



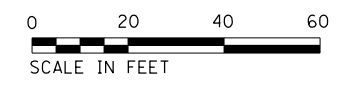
EROSION CONTROL LEGEND	
	TEMPORARY DITCH CHECK
	INLET AND PIPE PROTECTION
	PERIMETER EROSION BARRIER
	SEEDING, CLASS 2

**NOTES:**

1. CONTRACTOR SHALL PLACE INLET AND PIPE PROTECTION FOR ALL EXISTING PIPES AND PROPOSED PIPES AS SHOWN ON THE PLAN OR DIRECTED BY THE ENGINEER.



MATCHLINE STATION 1759 + 25.00

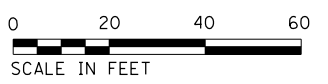
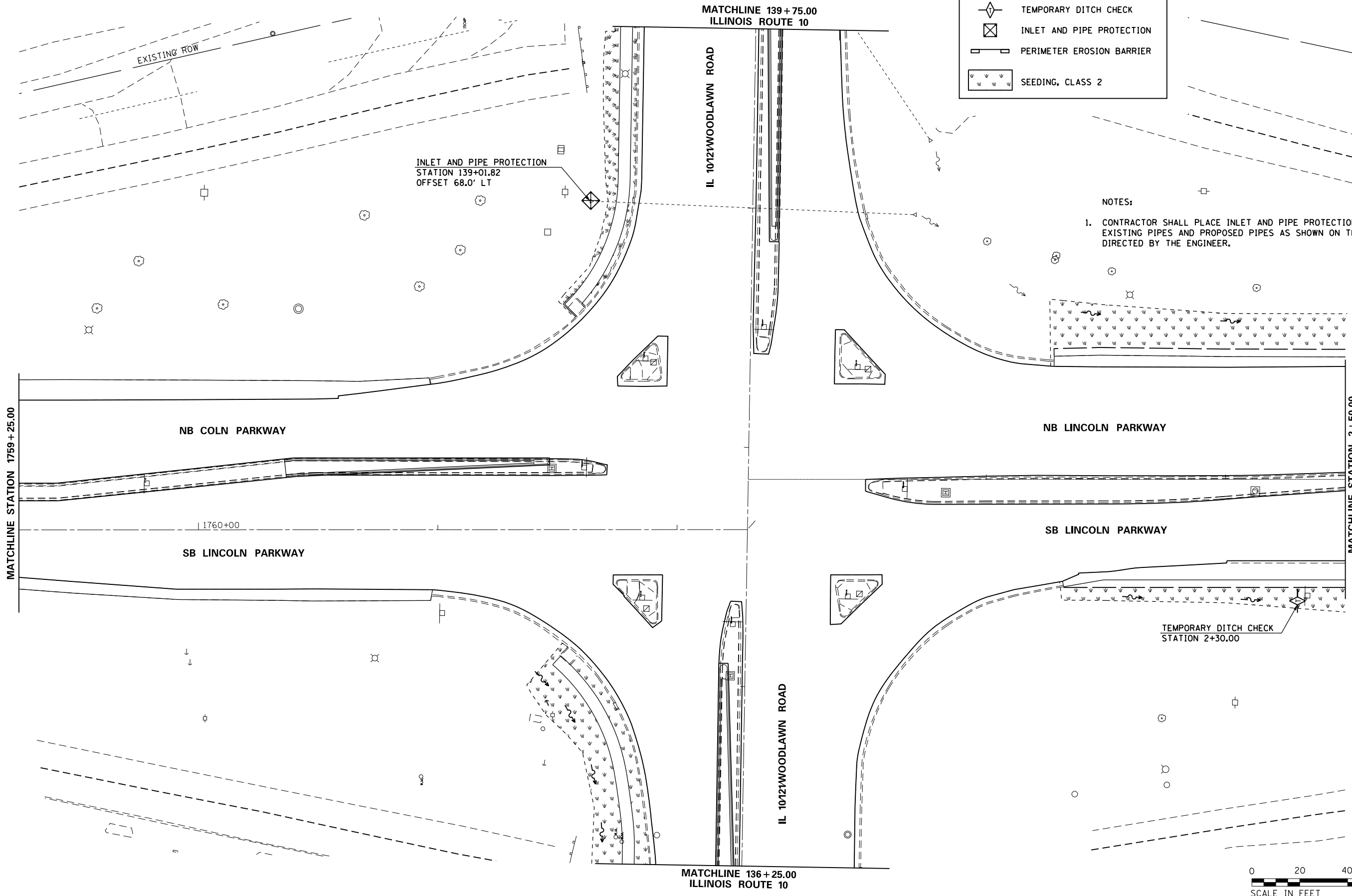


FILE NAME =	USER NAME = whitlingme	DESIGNED -	REVISED -	<b>STATE OF ILLINOIS DEPARTMENT OF TRANSPORTATION</b>	<b>EROSION CONTROL</b>		F.A.U. R.T.E.	SECTION	COUNTY	TOTAL SHEETS	SHEET NO.		
p:\ill084EBIDINTEG.illinois.gov\PIDOT\Documents\IDOT Offices\District 6\Projects\0672EDRAWING\0672EDRAWING\0672E02-sht-11-Errata.dwg		DRAWN -	REVISED -		SCALE: 1" = 20'	SHEET	OF	SHEETS	STA. 1754+00.00	TO STA. 1759+25.00	LOGAN	343	183
		CHECKED -	REVISED -								CONTRACT NO. 72E02		
		DATE -	REVISED -								ILLINOIS FED. AID PROJECT		



EROSION CONTROL LEGEND	
	TEMPORARY DITCH CHECK
	INLET AND PIPE PROTECTION
	PERIMETER EROSION BARRIER
	SEEDING, CLASS 2

NOTES:  
 1. CONTRACTOR SHALL PLACE INLET AND PIPE PROTECTION FOR ALL EXISTING PIPES AND PROPOSED PIPES AS SHOWN ON THE PLAN OR DIRECTED BY THE ENGINEER.



FILE NAME =	USER NAME = whitlingme	DESIGNED -	REVISED -
p:\IL\084EBIDINTEG\Illinois.gov\PWIDOT\Documents\DOT Offices\District 6\Projects\0672\Drawings\EA0\Sheets\0672E02-sht-11-Erosion.dgn		DRAWN -	REVISED -
	PLOT SCALE = 40.00' / in.	CHECKED -	REVISED -
	PLOT DATE = 10/21/2016	DATE -	REVISED -

**STATE OF ILLINOIS  
 DEPARTMENT OF TRANSPORTATION**

EROSION CONTROL			
SCALE: 1" = 20'	SHEET	OF	SHEETS
			STA. 1759+25.00 TO STA. 2+50.00

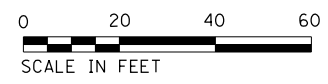
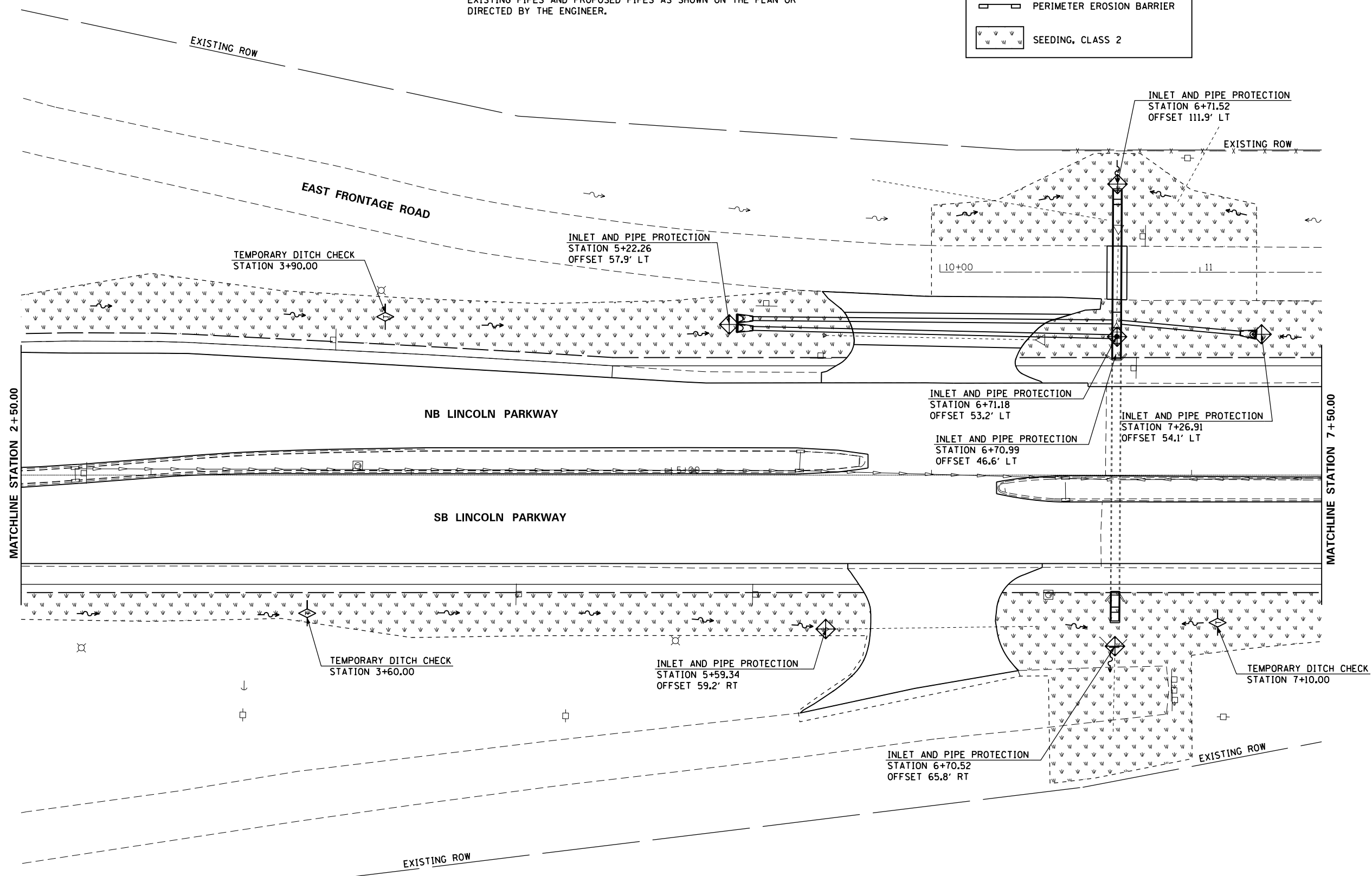
F.A.U. RTÉ.	SECTION	COUNTY	TOTAL SHEETS	SHEET NO.
7706	.	LOGAN	343	184
CONTRACT NO. 72E02				
ILLINOIS FED. AID PROJECT				

(22)RS-6 & (23)RS-5,N,TS-1

NOTES:





- CONTRACTOR SHALL PLACE INLET AND PIPE PROTECTION FOR ALL EXISTING PIPES AND PROPOSED PIPES AS SHOWN ON THE PLAN OR DIRECTED BY THE ENGINEER.

EROSION CONTROL LEGEND	
	TEMPORARY DITCH CHECK
	INLET AND PIPE PROTECTION
	PERIMETER EROSION BARRIER
	SEEDING, CLASS 2



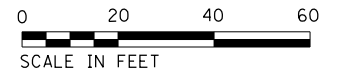
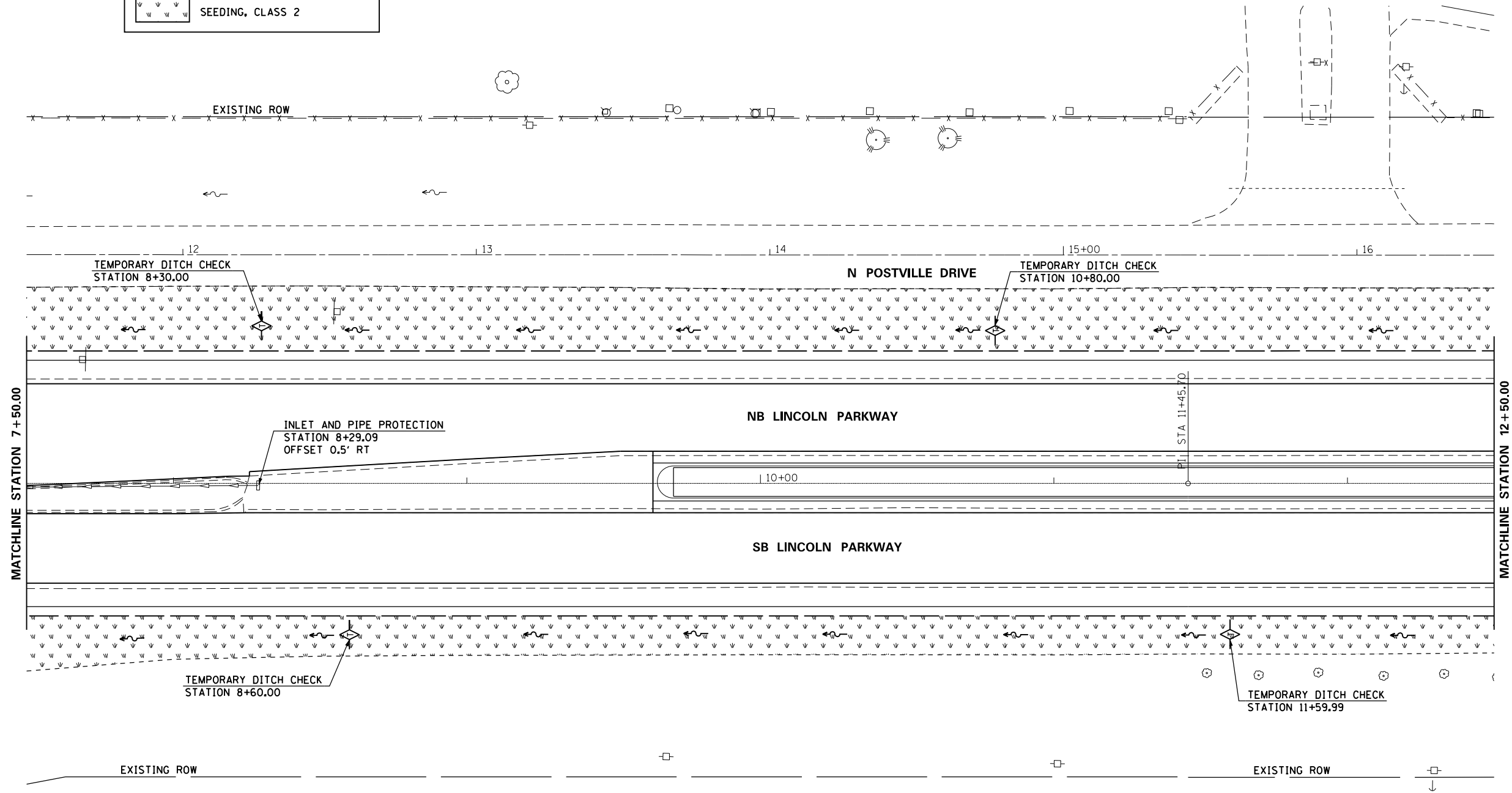
FILE NAME =	USER NAME = whitlingm	DESIGNED -	REVISED -	<b>STATE OF ILLINOIS DEPARTMENT OF TRANSPORTATION</b>	<b>EROSION CONTROL</b>			F.A.U. RE.	SECTION	COUNTY	TOTAL SHEETS	SHEET NO.
pw\11084EBIDINTEG.illinois.gov\PIWIDOT\Documents\IDOT Offices\District 6\Projects\0672EDRAWING\0672ED\0672E02-sht-11-Erosion.dgn		CHECKED -	REVISED -		7706	.	LOGAN	343	185			
PLOT SCALE = 40.00' / in.		DATE -	REVISED -		SCALE: 1" = 20'			ILLINOIS FED. AID PROJECT				
PLOT DATE = 10/21/2016					SHEET OF SHEETS	STA. 2+50.00 TO STA. 7+50.00	CONTRACT NO. 72E02					

(22)RS-6 & (23)RS-5,N,TS-1

EROSION CONTROL LEGEND	
	TEMPORARY DITCH CHECK
	INLET AND PIPE PROTECTION
	PERIMETER EROSION BARRIER
	SEEDING, CLASS 2

NOTES:

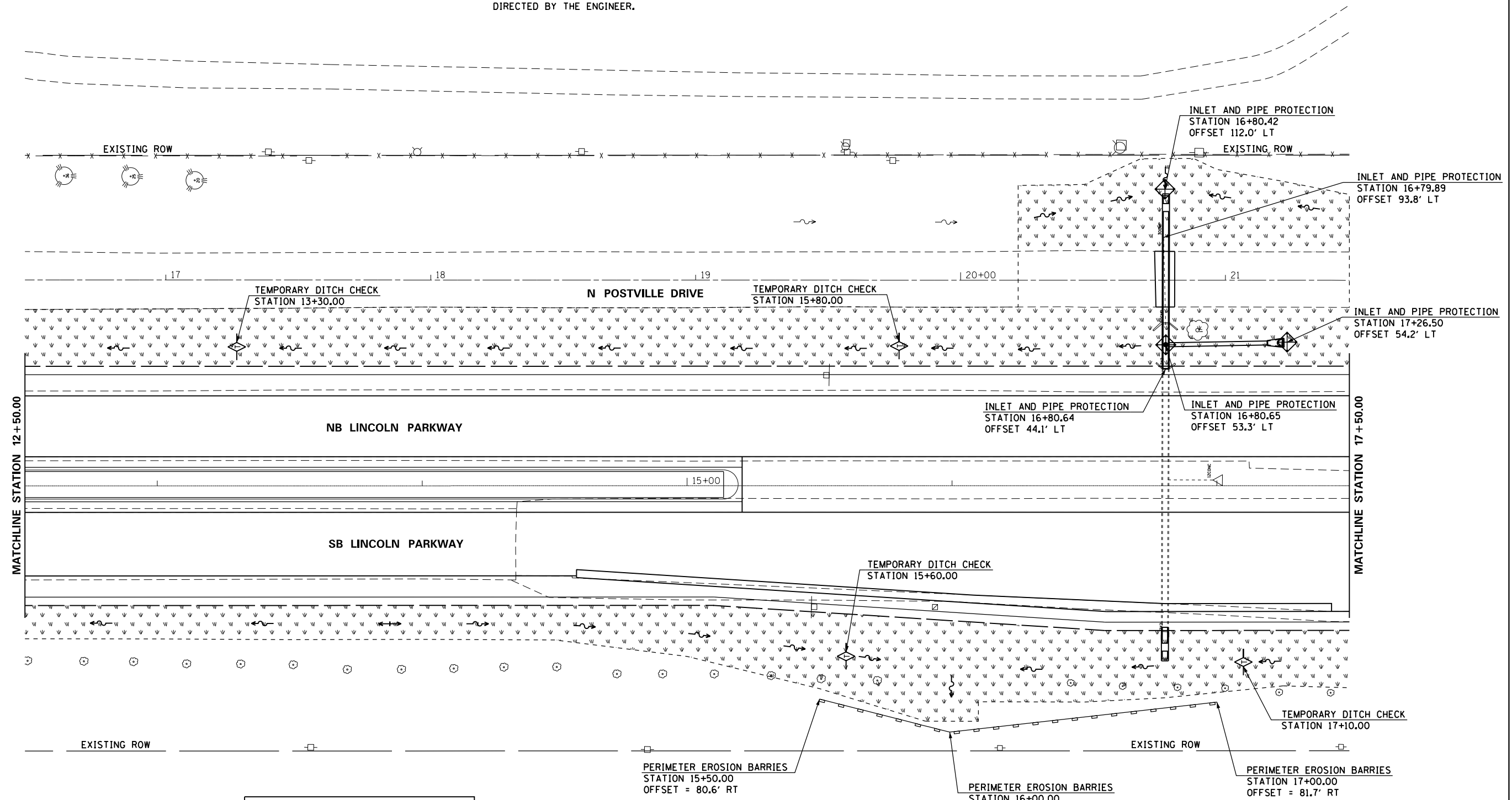
- CONTRACTOR SHALL PLACE INLET AND PIPE PROTECTION FOR ALL EXISTING PIPES AND PROPOSED PIPES AS SHOWN ON THE PLAN OR DIRECTED BY THE ENGINEER.



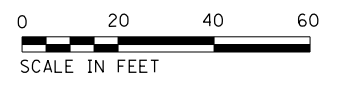
FILE NAME =	USER NAME = whitlingme	DESIGNED -	REVISED -	<b>STATE OF ILLINOIS DEPARTMENT OF TRANSPORTATION</b>	<b>EROSION CONTROL</b>			F.A.U. RTE.	SECTION	COUNTY	TOTAL SHEETS	SHEET NO.	
p:\11\084EBIDINTEG\Illinois.gov\PI\DOT\Documents\DOT Offices\District 6\Projects\0672E02\Drawings\0672E02-sht-11-Erosion.dgn	DRAWN -	CHECKED -	REVISED -					7706	.	LOGAN	343	186	
PLOT SCALE = 40.00' / in.		DATE -	REVISED -		SCALE: 1" = 20'			SHEET OF SHEETS		STA. 7+50.00 TO STA. 12+50.00		CONTRACT NO. 72E02	
PLOT DATE = 10/21/2016			REVISED -								ILLINOIS FED. AID PROJECT		

NOTES:

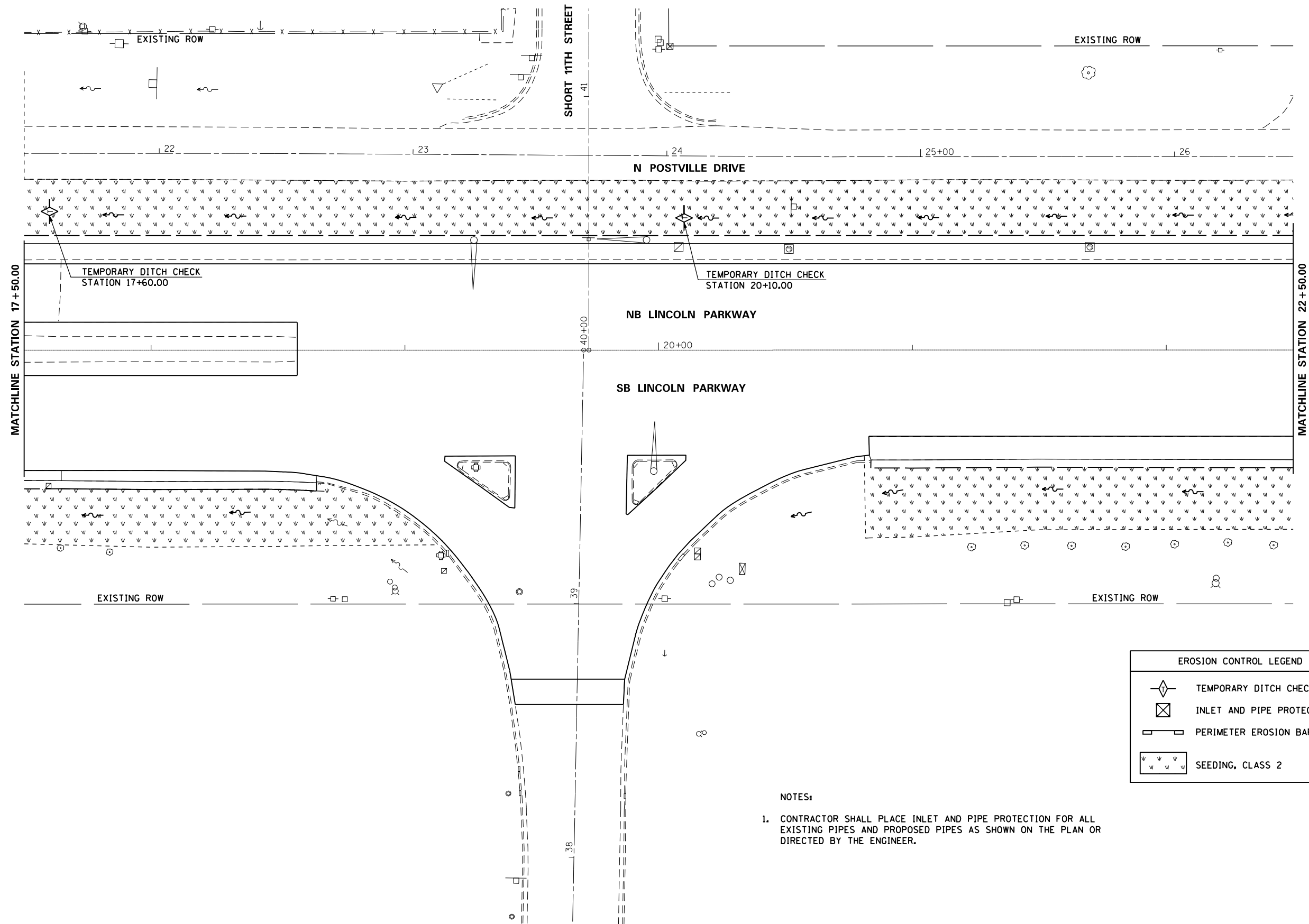
- CONTRACTOR SHALL PLACE INLET AND PIPE PROTECTION FOR ALL EXISTING PIPES AND PROPOSED PIPES AS SHOWN ON THE PLAN OR DIRECTED BY THE ENGINEER.



EROSION CONTROL LEGEND	
	TEMPORARY DITCH CHECK
	INLET AND PIPE PROTECTION
	PERIMETER EROSION BARRIER
	SEEDING, CLASS 2



FILE NAME =	USER NAME = whitlingme	DESIGNED -	REVISED -	<b>STATE OF ILLINOIS DEPARTMENT OF TRANSPORTATION</b>	<b>EROSION CONTROL</b>			F.A.U. R.T.E. =	SECTION	COUNTY	TOTAL SHEETS	SHEET NO.
pw:\IL\084EBIDINTEG\Illinois.gov\PI\DOT\Documents\DOT Offices\District 6\Projects\0672EDRAWING\0672ED\0672E02-sht-11-Errata\0672E02.dgn	DESIGNED -	REVISED -	7706					.	LOGAN	343	187	
PLOT SCALE = 40.00' / in.	CHECKED -	REVISED -	CONTRACT NO. 72E02									
PLOT DATE = 10/21/2016	DATE -	REVISED -	SCALE: 1" = 20'			SHEET OF SHEETS STA. 12+50.00 TO STA. 17+50.00			ILLINOIS FED. AID PROJECT			



EROSION CONTROL LEGEND	
	TEMPORARY DITCH CHECK
	INLET AND PIPE PROTECTION
	PERIMETER EROSION BARRIER
	SEEDING, CLASS 2

- NOTES:
- CONTRACTOR SHALL PLACE INLET AND PIPE PROTECTION FOR ALL EXISTING PIPES AND PROPOSED PIPES AS SHOWN ON THE PLAN OR DIRECTED BY THE ENGINEER.



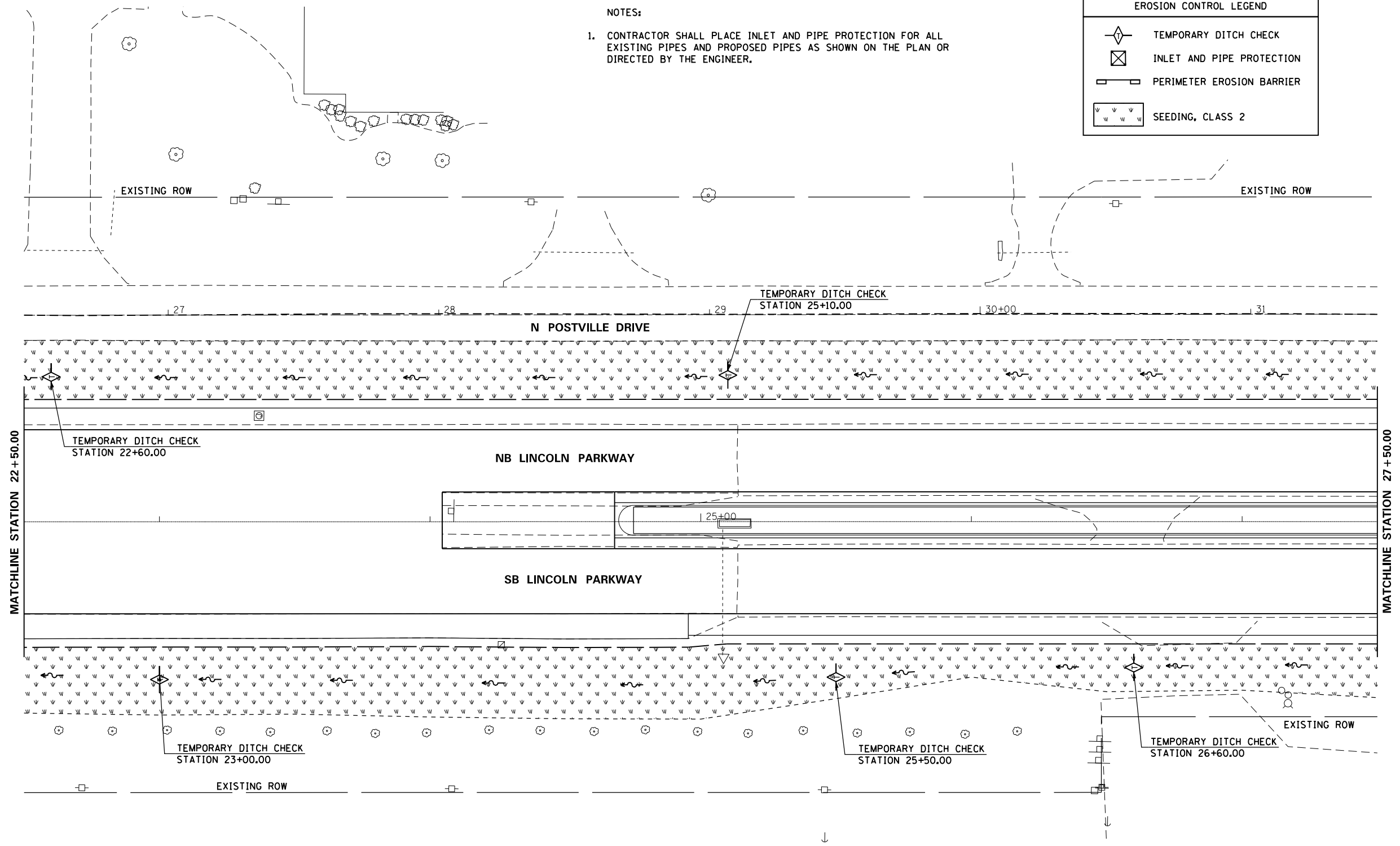
FILE NAME =	USER NAME = whitlingme	DESIGNED -	REVISED -	<b>STATE OF ILLINOIS DEPARTMENT OF TRANSPORTATION</b>	<b>EROSION CONTROL</b>			F.A.U. RTÉ.	SECTION	COUNTY	TOTAL SHEETS	SHEET NO.
pw\11084EBIDINTEG.illinois.gov\PIWIDOT\Documents\IDOT Offices\District 6\Projects\0672EDRAWING\0672ED\0672ED02-sht-11-Errata\0672ED02.dgn		CHECKED -	REVISED -		7706		LOGAN	343	188			
PLOT SCALE = 40.00' / in.		DATE -	REVISED -		SCALE: 1" = 20'	SHEET OF SHEETS	STA. 17+50.00 TO STA. 22+50.00	ILLINOIS FED. AID PROJECT				
PLOT DATE = 10/21/2016					CONTRACT NO. 72E02							





NOTES:  
 1. CONTRACTOR SHALL PLACE INLET AND PIPE PROTECTION FOR ALL EXISTING PIPES AND PROPOSED PIPES AS SHOWN ON THE PLAN OR DIRECTED BY THE ENGINEER.

EROSION CONTROL LEGEND	
	TEMPORARY DITCH CHECK
	INLET AND PIPE PROTECTION
	PERIMETER EROSION BARRIER
	SEEDING, CLASS 2

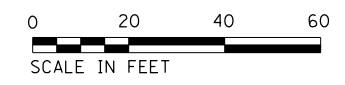
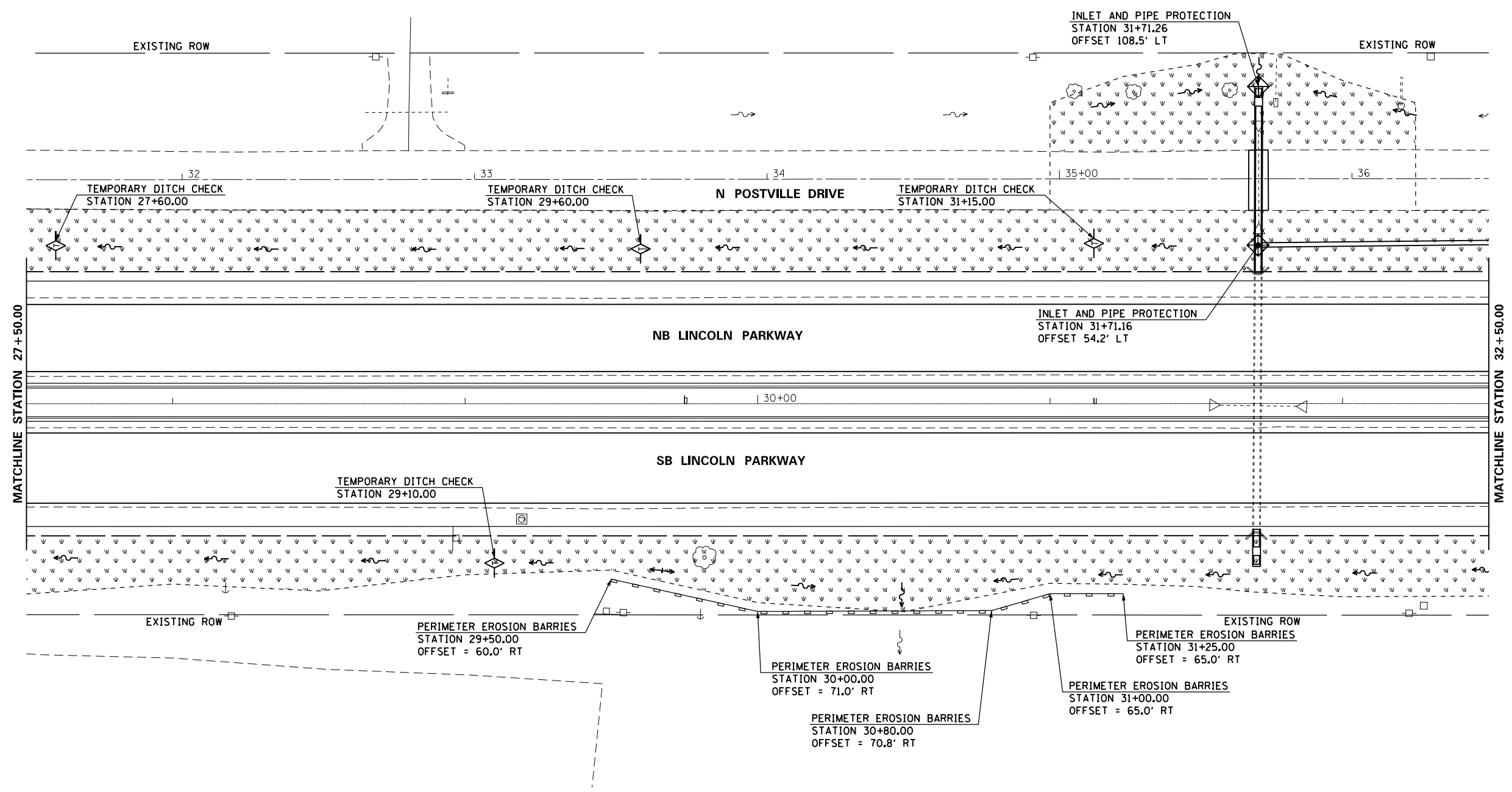


FILE NAME =	USER NAME = whitlingme	DESIGNED -	REVISED -	<b>STATE OF ILLINOIS DEPARTMENT OF TRANSPORTATION</b>	<b>EROSION CONTROL</b>			F.A.U. RTE.	SECTION	COUNTY	TOTAL SHEETS	SHEET NO.
pw\11\084EBIDINTEG.illinois.gov\PIWIDOT\Documents\IDOT Offices\District 6\Projects\D672E02\Drawings\EA0\Drawings\672E02-sht-11-Errata.dwg	DESIGNED -	REVISED -	7706					.	LOGAN	343	189	
PLOT SCALE = 40.00' / in.	CHECKED -	REVISED -	CONTRACT NO. 72E02									
PLOT DATE = 10/21/2016	DATE -	REVISED -	ILLINOIS FED. AID PROJECT									

(22)RS-6 & (23)RS-5,N,TS-1

EROSION CONTROL LEGEND	
	TEMPORARY DITCH CHECK
	INLET AND PIPE PROTECTION
	PERIMETER EROSION BARRIER
	SEEDING, CLASS 2

NOTES:  
 1. CONTRACTOR SHALL PLACE INLET AND PIPE PROTECTION FOR ALL EXISTING PIPES AND PROPOSED PIPES AS SHOWN ON THE PLAN OR DIRECTED BY THE ENGINEER.



FILE NAME =	USER NAME = whitlingme	DESIGNED -	REVISED -	<b>STATE OF ILLINOIS DEPARTMENT OF TRANSPORTATION</b>	<b>EROSION CONTROL</b>			F.A.U. RTE.	SECTION	COUNTY	TOTAL SHEETS	SHEET NO.
pw:\IL\084EBIDINTEG\illinois.gov\PWIDOT\Documents\IDOT Offices\District 6\Projects\0672\Drawings\EA0\Sheets\0672E02-sht-11-Erosion.dgn	DRAWN -	CHECKED -	REVISED -					7706	.	LOGAN	343	190
PLOT SCALE = 40.00' / in.	DATE -	REVISOR -	SCALE: 1" = 20'		SHEET OF SHEETS STA. 27+50.00 TO STA. 32+50.00			CONTRACT NO. 72E02				
PLOT DATE = 10/21/2016	DATE -	REVISOR -				ILLINOIS FED. AID PROJECT						

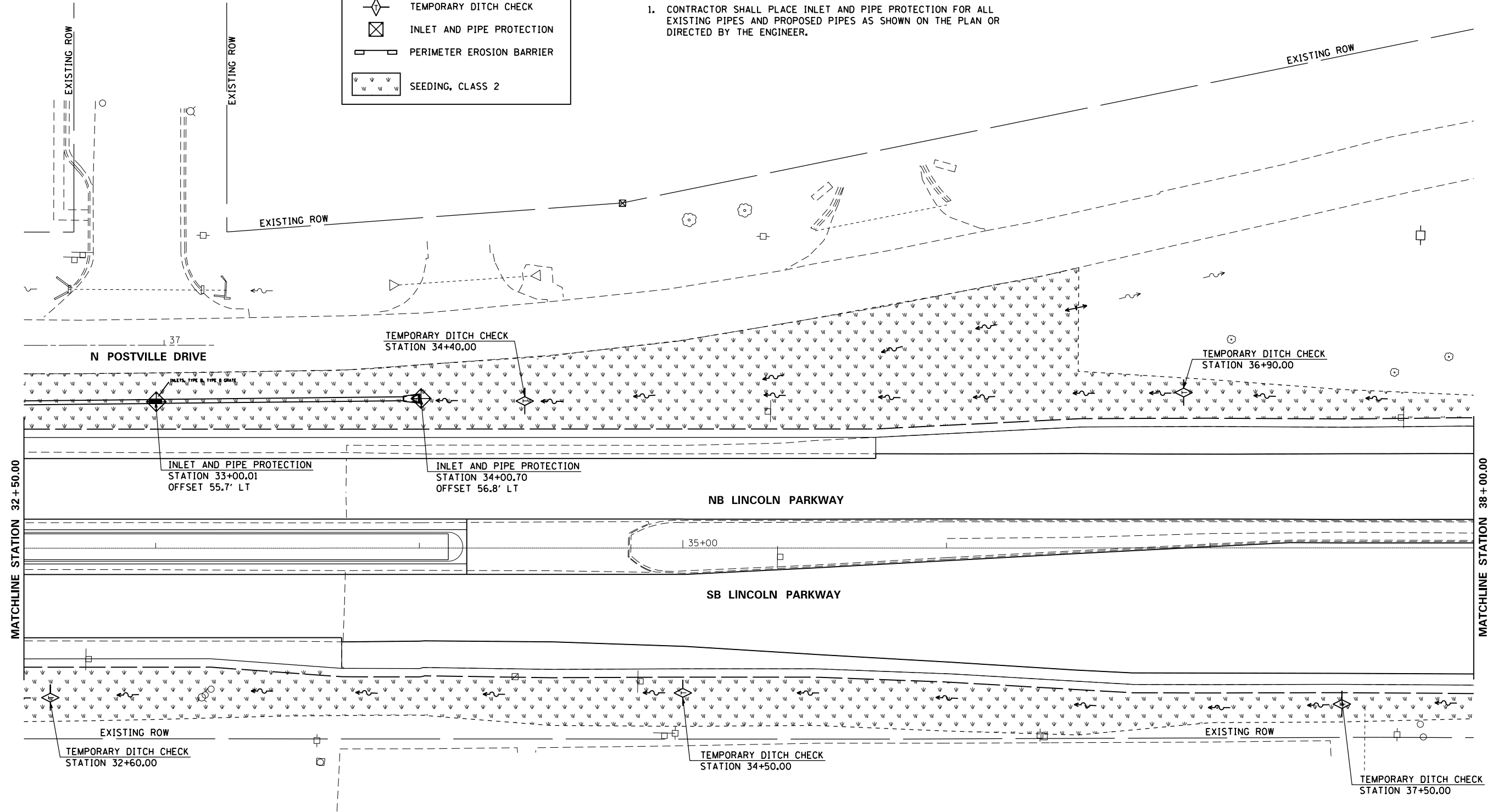
(22)RS-6 & (23)RS-5,N,TS-1



EROSION CONTROL LEGEND	
	TEMPORARY DITCH CHECK
	INLET AND PIPE PROTECTION
	PERIMETER EROSION BARRIER
	SEEDING, CLASS 2

NOTES:

- CONTRACTOR SHALL PLACE INLET AND PIPE PROTECTION FOR ALL EXISTING PIPES AND PROPOSED PIPES AS SHOWN ON THE PLAN OR DIRECTED BY THE ENGINEER.



FILE NAME =	USER NAME = whitlingme	DESIGNED -	REVISED -	<b>STATE OF ILLINOIS DEPARTMENT OF TRANSPORTATION</b>	<b>EROSION CONTROL</b>			F.A.U. RTE.	SECTION	COUNTY	TOTAL SHEETS	SHEET NO.
pw\1\084EBIDINTEG.illinois.gov\PI\DOT\Documents\DOT Offices\District 6\Projects\0672E02\Drawings\EA0\Sheets\0672E02-sht-11-Erosion.dgn		DRAWN	REVISED		7706	.	LOGAN	343	191			
PLOT SCALE = 40.00' / in.	CHECKED -	REVISED -			CONTRACT NO. 72E02							
PLOT DATE = 10/21/2016	DATE -	REVISED -			ILLINOIS FED. AID PROJECT							
				SCALE: 1" = 20'	SHEET	OF	SHEETS	STA. 32+50.00	TO STA. 38+00.00			

(22)RS-6 & (23)RS-5,N,TS-1



EXISTING ROW

EXISTING ROW

EXISTING ROW

EXISTING ROW

N POSTVILLE DRIVE

S POSTVILLE DRIVE

5TH STREET | 15+00

EROSION CONTROL LEGEND	
	TEMPORARY DITCH CHECK
	INLET AND PIPE PROTECTION
	PERIMETER EROSION BARRIER
	SEEDING, CLASS 2

NOTES:  
 1. CONTRACTOR SHALL PLACE INLET AND PIPE PROTECTION FOR ALL EXISTING PIPES AND PROPOSED PIPES AS SHOWN ON THE PLAN OR DIRECTED BY THE ENGINEER.

MATCHLINE STATION 38+00.00

NB LINCOLN PARKWAY

NB I-55 BUSINESS LOOP/LINCOLN PARKWAY

MATCHLINE STATION 44+00.00

| 40+00

SB LINCOLN PARKWAY

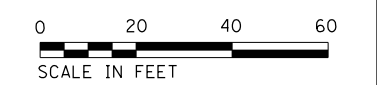
SB I-55 BUSINESS LOOP/LINCOLN PARKWAY

TEMPORARY DITCH CHECK  
STATION 42+90.00

TEMPORARY DITCH CHECK  
STATION 43+50.00

EXISTING ROW

EXISTING ROW



FILE NAME =	USER NAME = whitlingme	DESIGNED -	REVISED -
p:\11\084EBID\INTEG\illinois.gov\PI\DOT\Documents\IDOT Offices\District 6\Projects\0672\Drawings\EA0\Sheets\0672E02-sht-11-Erosion.dgn		DRAWN -	REVISED -
	PLOT SCALE = 40.00' / in.	CHECKED -	REVISED -
	PLOT DATE = 10/21/2016	DATE -	REVISED -

STATE OF ILLINOIS  
 DEPARTMENT OF TRANSPORTATION

EROSION CONTROL

SCALE: 1" = 20' SHEET OF SHEETS STA. 38+00.00 TO STA. 44+00.00

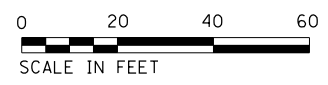
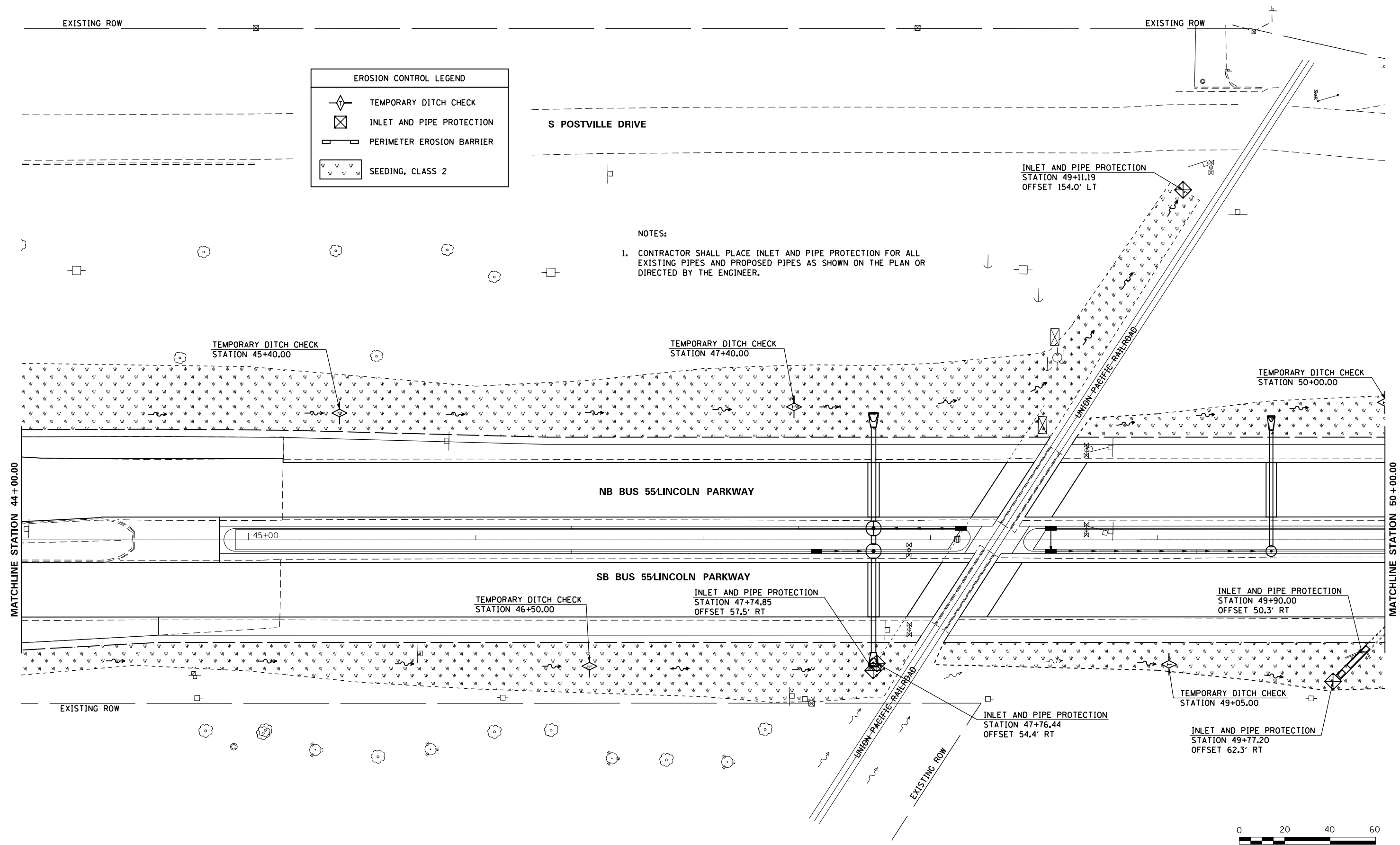
F.A.U. RE.	SECTION	COUNTY	TOTAL SHEETS	SHEET NO.
7706	.	LOGAN	343	192
CONTRACT NO. 72E02				
ILLINOIS FED. AID PROJECT				

(22)RS-6 & (23)RS-5,N,TS-1



EROSION CONTROL LEGEND	
	TEMPORARY DITCH CHECK
	INLET AND PIPE PROTECTION
	PERIMETER EROSION BARRIER
	SEEDING, CLASS 2

NOTES:  
 1. CONTRACTOR SHALL PLACE INLET AND PIPE PROTECTION FOR ALL EXISTING PIPES AND PROPOSED PIPES AS SHOWN ON THE PLAN OR DIRECTED BY THE ENGINEER.



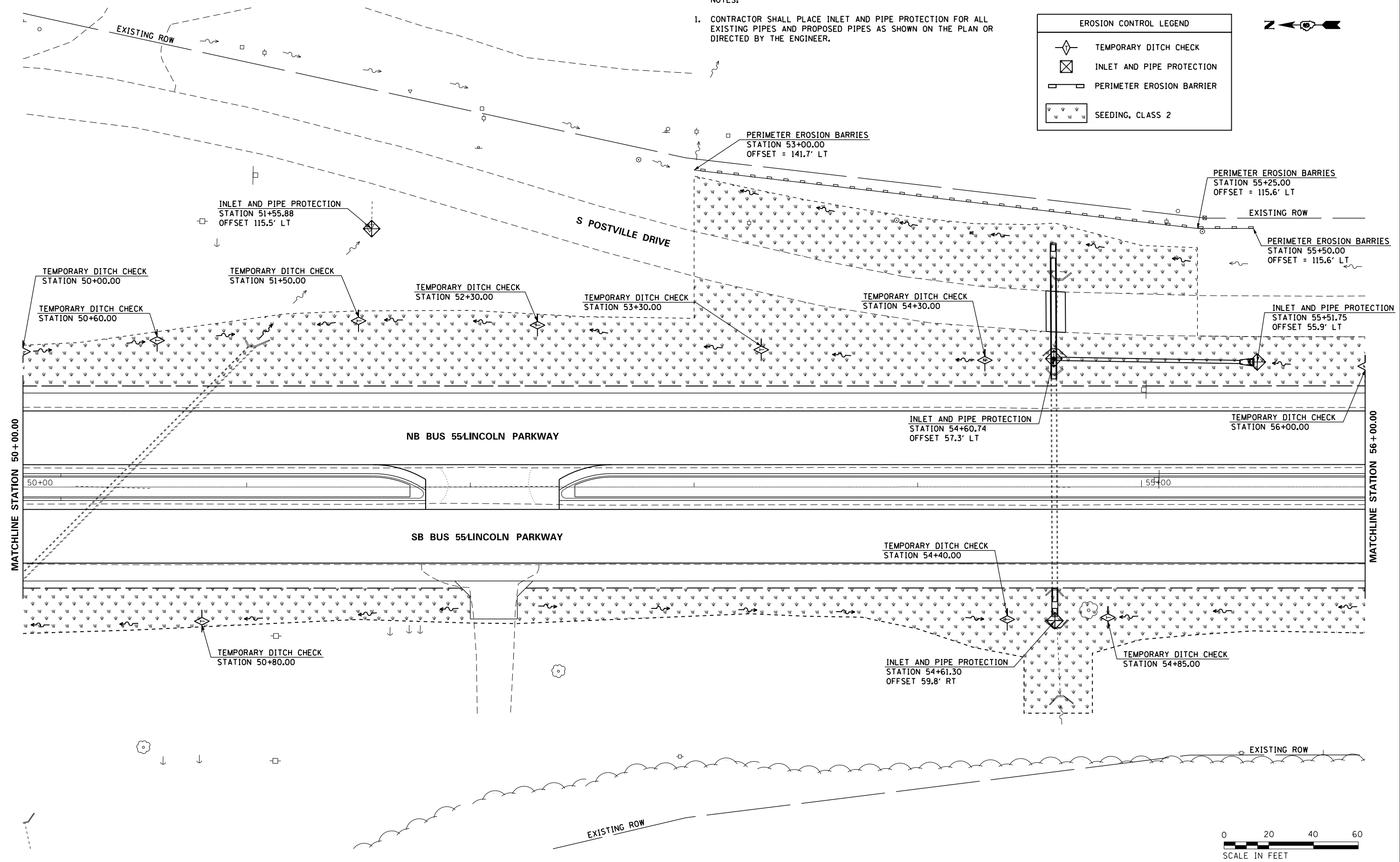
FILE NAME =	USER NAME = whitlingme	DESIGNED -	REVISED -	<b>STATE OF ILLINOIS DEPARTMENT OF TRANSPORTATION</b>	<b>EROSION CONTROL</b>	F.A.U. R.E.	SECTION	COUNTY	TOTAL SHEETS	SHEET NO.	
pw:\IL\084EBID\INTEG\Illinois.gov\PWIDOT\Documents\IDOT Offices\District 6\Projects\0672E02\Drawings\EA0\Sheets\0672E02-sht-11-Erosion.dgn	DRAWN -	CHECKED -	REVISED -			7706	.	LOGAN	343	193	
PLOT SCALE = 40.00' / in.		DATE -	REVISED -			CONTRACT NO. 72E02		ILLINOIS FED. AID PROJECT			
PLOT DATE = 10/21/2016						SCALE: 1" = 20'	SHEET OF SHEETS	STA. 44+00.00 TO STA. 50+00.00			

(22)RS-6 & (23)RS-5,N,TS-1

NOTES:

- CONTRACTOR SHALL PLACE INLET AND PIPE PROTECTION FOR ALL EXISTING PIPES AND PROPOSED PIPES AS SHOWN ON THE PLAN OR DIRECTED BY THE ENGINEER.

EROSION CONTROL LEGEND	
	TEMPORARY DITCH CHECK
	INLET AND PIPE PROTECTION
	PERIMETER EROSION BARRIER
	SEEDING, CLASS 2



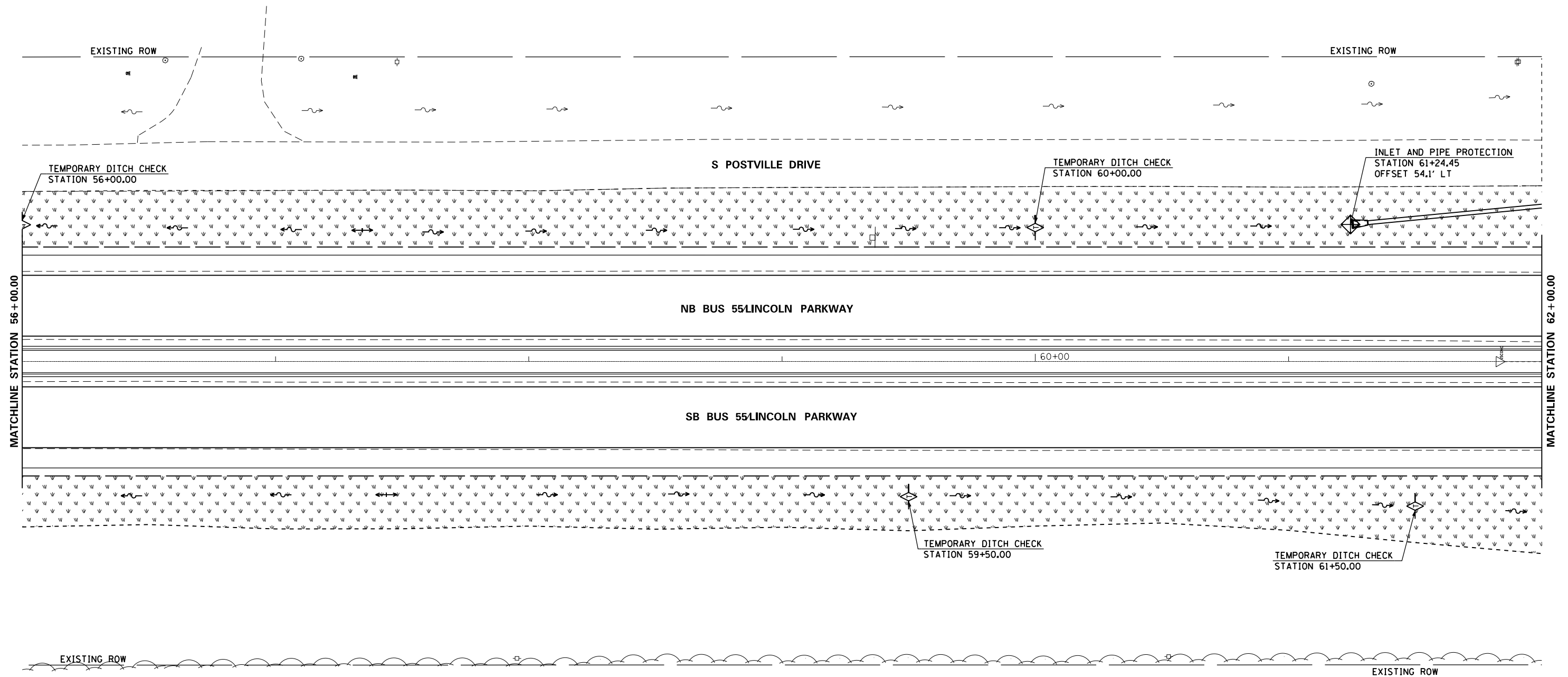
FILE NAME =	USER NAME = whitlingme	DESIGNED -	REVISED -	<b>STATE OF ILLINOIS DEPARTMENT OF TRANSPORTATION</b>	<b>EROSION CONTROL</b>			F.A.U. RT. =	SECTION =	COUNTY =	TOTAL SHEETS =	SHEET NO. =
p:\11084EBIDINTEG\Illinois.gov\PIDOT\Documents\IDOT Offices\District 6\Projects\0672E02\Drawings\EA0\Drawings\0672E02-sht-11-Erosion.dgn		CHECKED -	REVISED -		7706	.	LOGAN	343	194			
PLOT SCALE = 40.00' / in.		DATE -	REVISED -		SCALE: 1" = 20'			ILLINOIS FED. AID PROJECT				
PLOT DATE = 10/21/2016					SHEET OF SHEETS	STA. 50+00.00 TO STA. 56+00.00	CONTRACT NO. 72E02					

(22)RS-6 & (23)RS-5,N,TS-1

NOTES:

- CONTRACTOR SHALL PLACE INLET AND PIPE PROTECTION FOR ALL EXISTING PIPES AND PROPOSED PIPES AS SHOWN ON THE PLAN OR DIRECTED BY THE ENGINEER.

EROSION CONTROL LEGEND	
	TEMPORARY DITCH CHECK
	INLET AND PIPE PROTECTION
	PERIMETER EROSION BARRIER
	SEEDING, CLASS 2



FILE NAME =	USER NAME = whitlingm	DESIGNED -	REVISED -	<b>STATE OF ILLINOIS DEPARTMENT OF TRANSPORTATION</b>	<b>EROSION CONTROL</b>			F.A.U. R.T.E.	SECTION	COUNTY	TOTAL SHEETS	SHEET NO.	
p:\1\084EBIDINTEG\illinois.gov\PIWIDOT\Documents\IDOT Offices\District 6\Projects\0672\Drawings\EA0\Sheets\0672E02-sht-11-Erosion.dgn		DRAWN -	REVISED -		SCALE: 1" = 20'	SHEET	OF	SHEETS	STA. 56+00.00	TO STA. 62+00.00	LOGAN	343	195
		CHECKED -	REVISED -								CONTRACT NO. 72E02		
		DATE -	REVISED -								ILLINOIS FED. AID PROJECT		

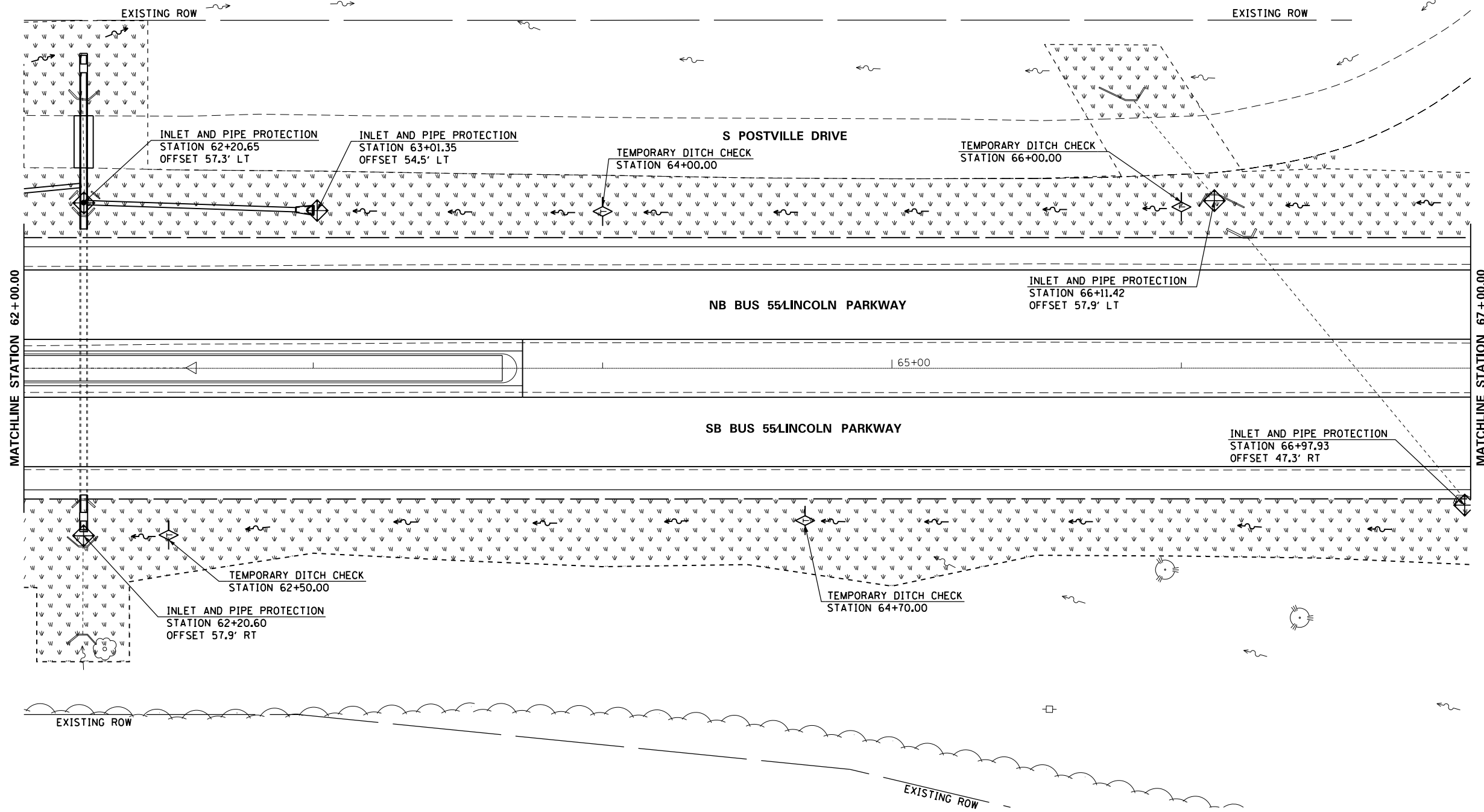
• (22)RS-6 & (23)RS-5,N,TS-1

EROSION CONTROL LEGEND	
	TEMPORARY DITCH CHECK
	INLET AND PIPE PROTECTION
	PERIMETER EROSION BARRIER
	SEEDING, CLASS 2



NOTES:

- CONTRACTOR SHALL PLACE INLET AND PIPE PROTECTION FOR ALL EXISTING PIPES AND PROPOSED PIPES AS SHOWN ON THE PLAN OR DIRECTED BY THE ENGINEER.



FILE NAME =	USER NAME = whitlingme	DESIGNED -	REVISED -	<b>STATE OF ILLINOIS DEPARTMENT OF TRANSPORTATION</b>	<b>EROSION CONTROL</b>			F.A.U. RT. =	SECTION	COUNTY	TOTAL SHEETS	SHEET NO.	
p:\11\084EBIDINTEG.illinois.gov\PI\DOT\Documents\DOT Offices\District 6\Projects\0672\Drawings\EA0\Sheets\0672E02-sht-11-Erosion.dgn		CHECKED -	REVISED -		SCALE: 1" = 20'	SHEET	OF	SHEETS	STA. 62+00.00	TO STA. 67+00.00	LOGAN	343	196
		DATE -	REVISED -								CONTRACT NO. 72E02		
											ILLINOIS FED. AID PROJECT		

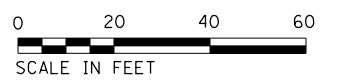
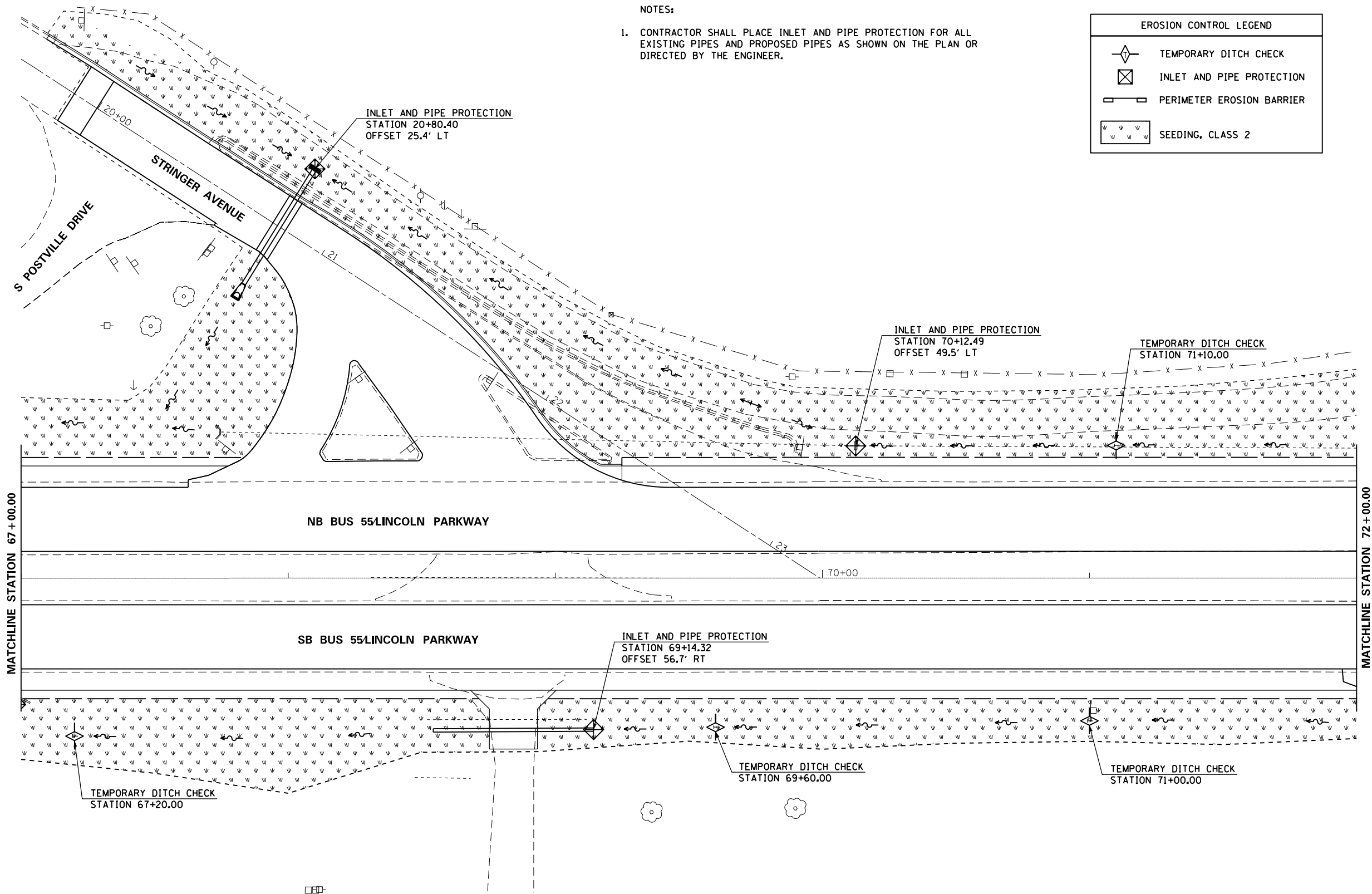
(22)RS-6 & (23)RS-5,N,TS-1





- NOTES:
- CONTRACTOR SHALL PLACE INLET AND PIPE PROTECTION FOR ALL EXISTING PIPES AND PROPOSED PIPES AS SHOWN ON THE PLAN OR DIRECTED BY THE ENGINEER.

EROSION CONTROL LEGEND	
	TEMPORARY DITCH CHECK
	INLET AND PIPE PROTECTION
	PERIMETER EROSION BARRIER
	SEEDING, CLASS 2

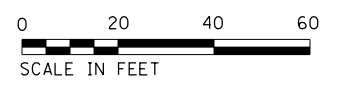
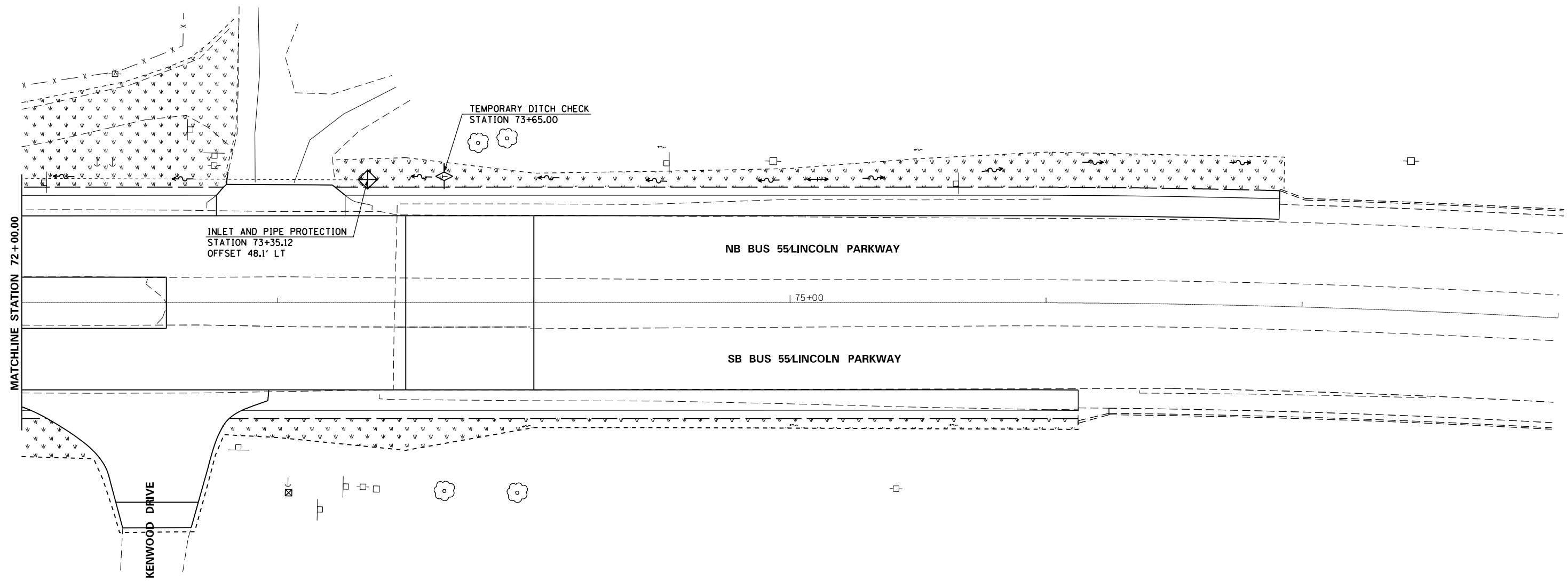


FILE NAME =	USER NAME = whitlingme	DESIGNED -	REVISED -	<b>STATE OF ILLINOIS DEPARTMENT OF TRANSPORTATION</b>	<b>EROSION CONTROL</b>			F.A.U. RTE.	SECTION	COUNTY	TOTAL SHEETS	SHEET NO.	
pw:\IL\084EBIDINTEG.illinois.gov\PIWIDOT\Documents\IDOT Offices\District 6\Projects\D672E02\Drawings\EA0\Sheets\D672E02-sht-11-Erosion.dgn	DRAWN	CHECKED -	REVISED -					7706	.	LOGAN	343	197	
PLOT SCALE = 48.00' / in.		DATE -	REVISED -		SCALE: 1" = 20'			SHEET OF SHEETS		STA. 67+00.00 TO STA. 72+00.00		ILLINOIS FED. AID PROJECT	
PLOT DATE = 10/21/2016										CONTRACT NO. 72E02		• (22)RS-6 & (23)RS-5,N,TS-1	



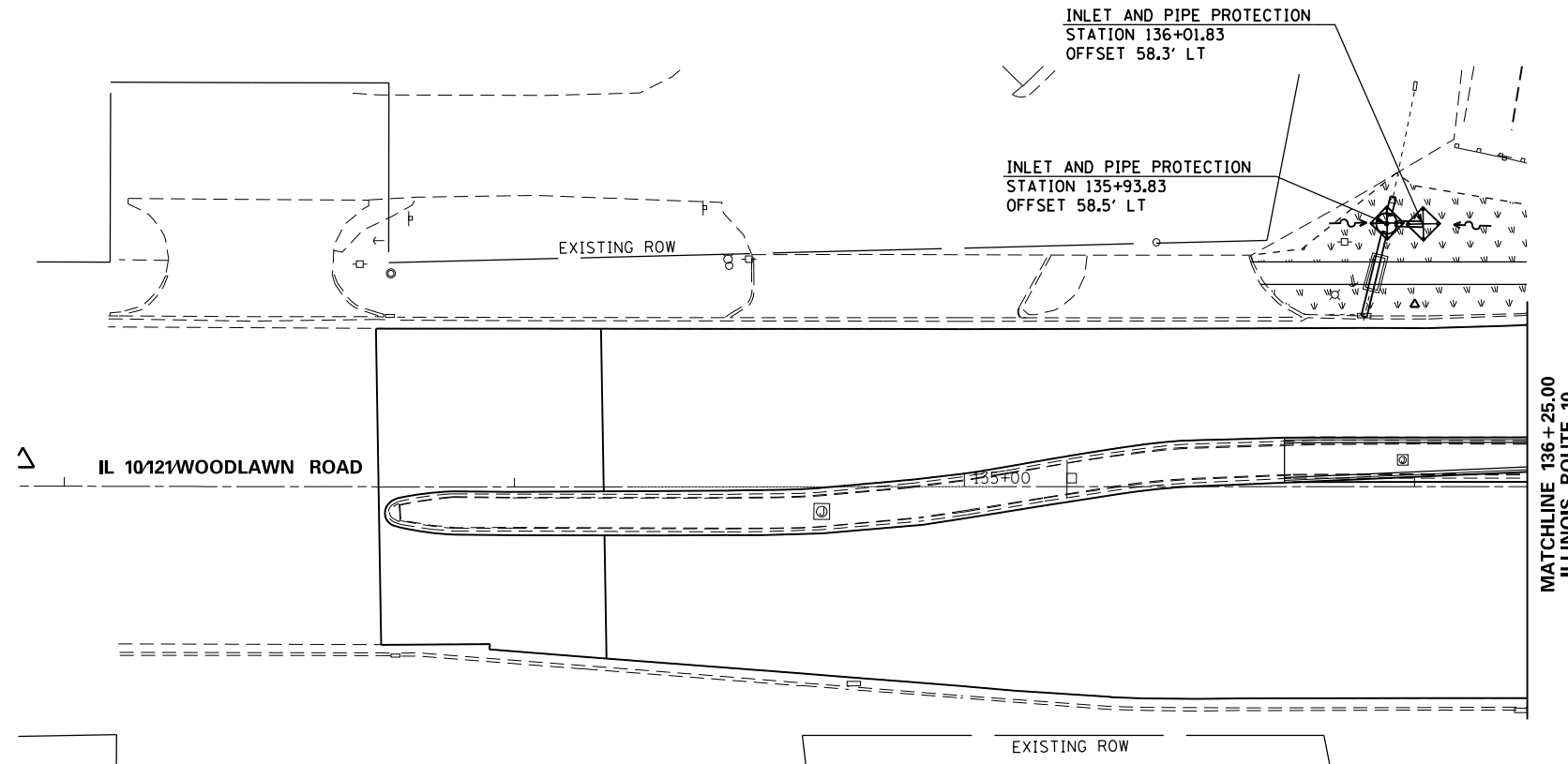
NOTES:  
 1. CONTRACTOR SHALL PLACE INLET AND PIPE PROTECTION FOR ALL EXISTING PIPES AND PROPOSED PIPES AS SHOWN ON THE PLAN OR DIRECTED BY THE ENGINEER.

EROSION CONTROL LEGEND	
	TEMPORARY DITCH CHECK
	INLET AND PIPE PROTECTION
	PERIMETER EROSION BARRIER
	SEEDING, CLASS 2



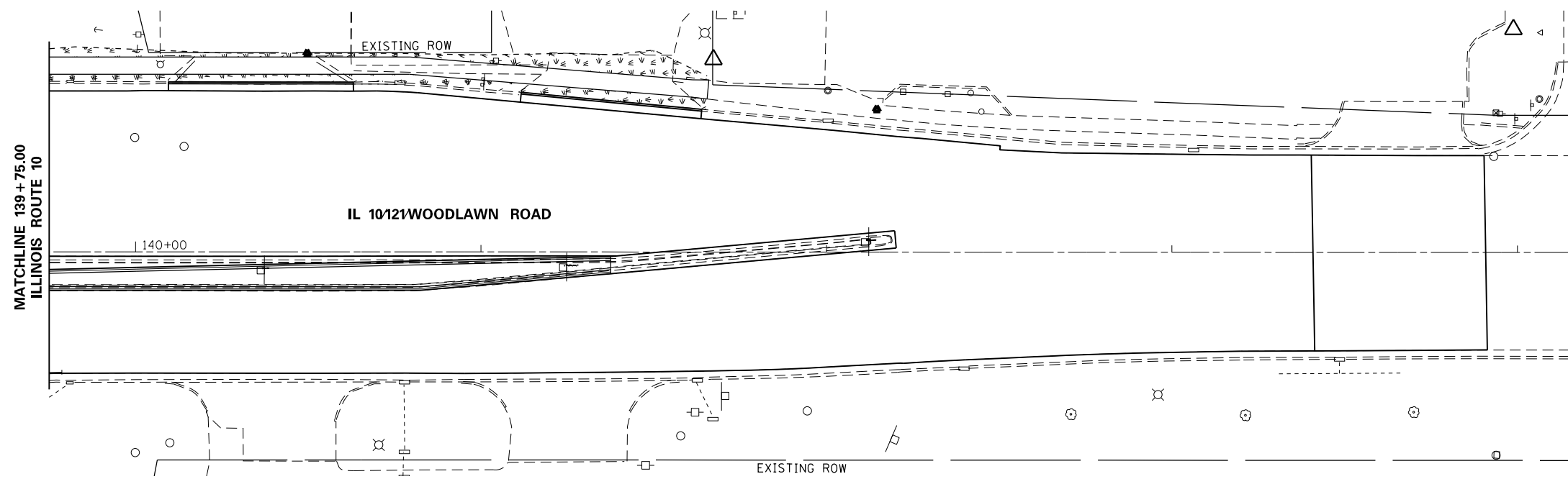
FILE NAME =	USER NAME = whitlingme	DESIGNED -	REVISED -	<b>STATE OF ILLINOIS DEPARTMENT OF TRANSPORTATION</b>	<b>EROSION CONTROL</b>			F.A.U. RTE.	SECTION	COUNTY	TOTAL SHEETS	SHEET NO.	
pw:\IL\084EBIDINTEG.illinois.gov\PI\DOT\Documents\IDOT Offices\District 6\Projects\0672\Drawings\EA0\Sheets\0672E02-sht-11-Erosion.dgn	DRAWN -	CHECKED -	REVISED -					7706	.	LOGAN	343	198	
	PLOT SCALE = 48.00' / in.	DATE -	REVISED -		SCALE: 1" = 20'			SHEET OF SHEETS		STA. 72+00.00 TO STA. 78+00.00		ILLINOIS FED. AID PROJECT	
	PLOT DATE = 10/21/2016	DATE -	REVISED -							CONTRACT NO. 72E02			

(22)RS-6 & (23)RS-5,N,TS-1

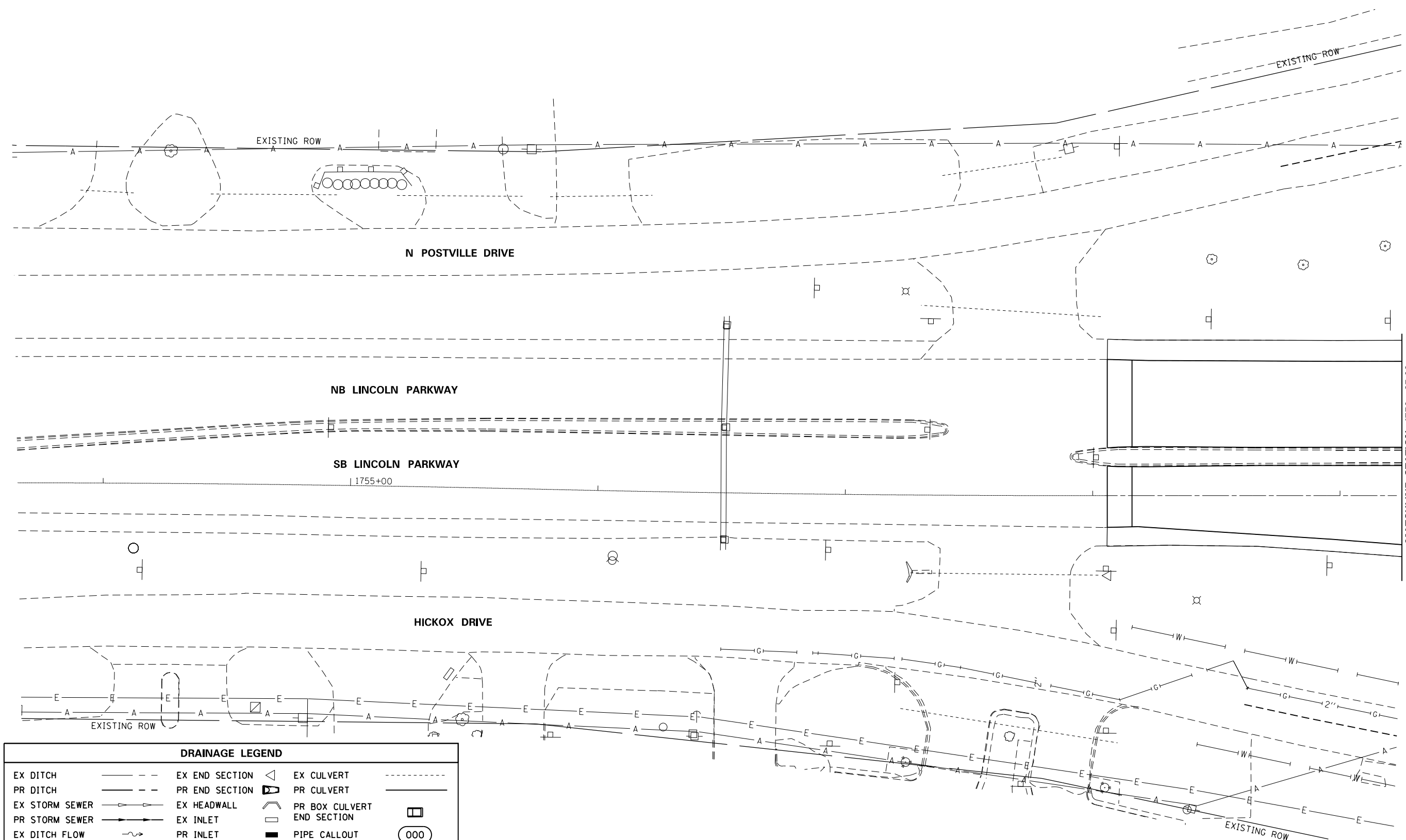


- NOTES:
- CONTRACTOR SHALL PLACE INLET AND PIPE PROTECTION FOR ALL EXISTING PIPES AND PROPOSED PIPES AS SHOWN ON THE PLAN OR DIRECTED BY THE ENGINEER.

EROSION CONTROL LEGEND	
	TEMPORARY DITCH CHECK
	INLET AND PIPE PROTECTION
	PERIMETER EROSION BARRIER
	SEEDING, CLASS 2



FILE NAME =	USER NAME = whitlingme	DESIGNED -	REVISED -	<b>STATE OF ILLINOIS DEPARTMENT OF TRANSPORTATION</b>	<b>EROSION CONTROL</b>			F.A.U. R.E.	SECTION	COUNTY	TOTAL SHEETS	SHEET NO.
p:\IL\084EBIDINTEG.illinois.gov\PI\DOT\Documents\IDOT Offices\District 6\Projects\0672\Drawings\EA\Sheets\0672E02-sht-11-Erosion.dgn	PLOT SCALE = 40.00' / in.	CHECKED -	REVISED -					7706	.	LOGAN	343	199
PLOT DATE = 10/21/2016	DATE -	REVISOR -	REVISED -		SCALE: 1" = 20'			SHEET OF SHEETS	STA. TO STA.	CONTRACT NO. 72E02		
								ILLINOIS FED. AID PROJECT				



DRAINAGE LEGEND			
EX DITCH	---	EX END SECTION	◁
PR DITCH	---	PR END SECTION	▷
EX STORM SEWER	—▶—▶—▶	EX HEADWALL	▭
PR STORM SEWER	—▶—▶—▶	PR INLET	◻
EX DITCH FLOW	~>	PR INLET	◻
PR DITCH FLOW	~>	EX MANHOLE	○
EX SUMMIT	↕	PR MANHOLE	○
PR SUMMIT	↕	EX CULVERT	—
		PR CULVERT	—
		PR BOX CULVERT	◻
		END SECTION	◻
		PIPE CALLOUT	000
		STRUCTURE CALLOUT	000



FILE NAME =	USER NAME = whitlingme	DESIGNED -	REVISED -
p:\11\084EBIDINTEG.illinois.gov\PIDOT\Documents\DOT Offices\District 6\Projects\0672EDRAWING\0672ED\Drawings\0672E02-sht-12-Drainage		CHECKED -	REVISED -
		DATE -	REVISED -

**STATE OF ILLINOIS  
DEPARTMENT OF TRANSPORTATION**

<b>DRAINAGE AND UTILITIES</b>			
SCALE: 1" = 20'	SHEET	OF	SHEETS
			STA. 1754+00.00 TO STA. 1759+25.00

F.A.U. R.E.	SECTION	COUNTY	TOTAL SHEETS	SHEET NO.
7706	.	LOGAN	343	200
CONTRACT NO. 72E02				
ILLINOIS FED. AID PROJECT				

• (22)RS-6 & (23)RS-5,N,TS-1