

FINAL SURVEY	DATE
SURVEYED	
PLOTTED	
TEMPLATE	
AREAS CHECKED	
NO.	

ORIGINAL SURVEY	DATE
SURVEYED	
PLOTTED	
TEMPLATE	
AREAS CHECKED	
NO.	

FILE NAME = W:\94-010-KDOT-LMP-Station-B\CA00-SHEETS\Station-B\2111B94-SHT_XSC_LWP.dgn

Bollinger, Lach & Associates, Inc.
ITASCA, ILLINOIS

USER NAME = gellvenger
PLOT SCALE = 10.0000" / 1"
PLOT DATE = 10/27/2016

DESIGNED - GJE
DRAWN - GJE
CHECKED - DBB
DATE - 10/28/2016

REVISED -
REVISED -
REVISED -
REVISED -

**STATE OF ILLINOIS
DEPARTMENT OF TRANSPORTATION**

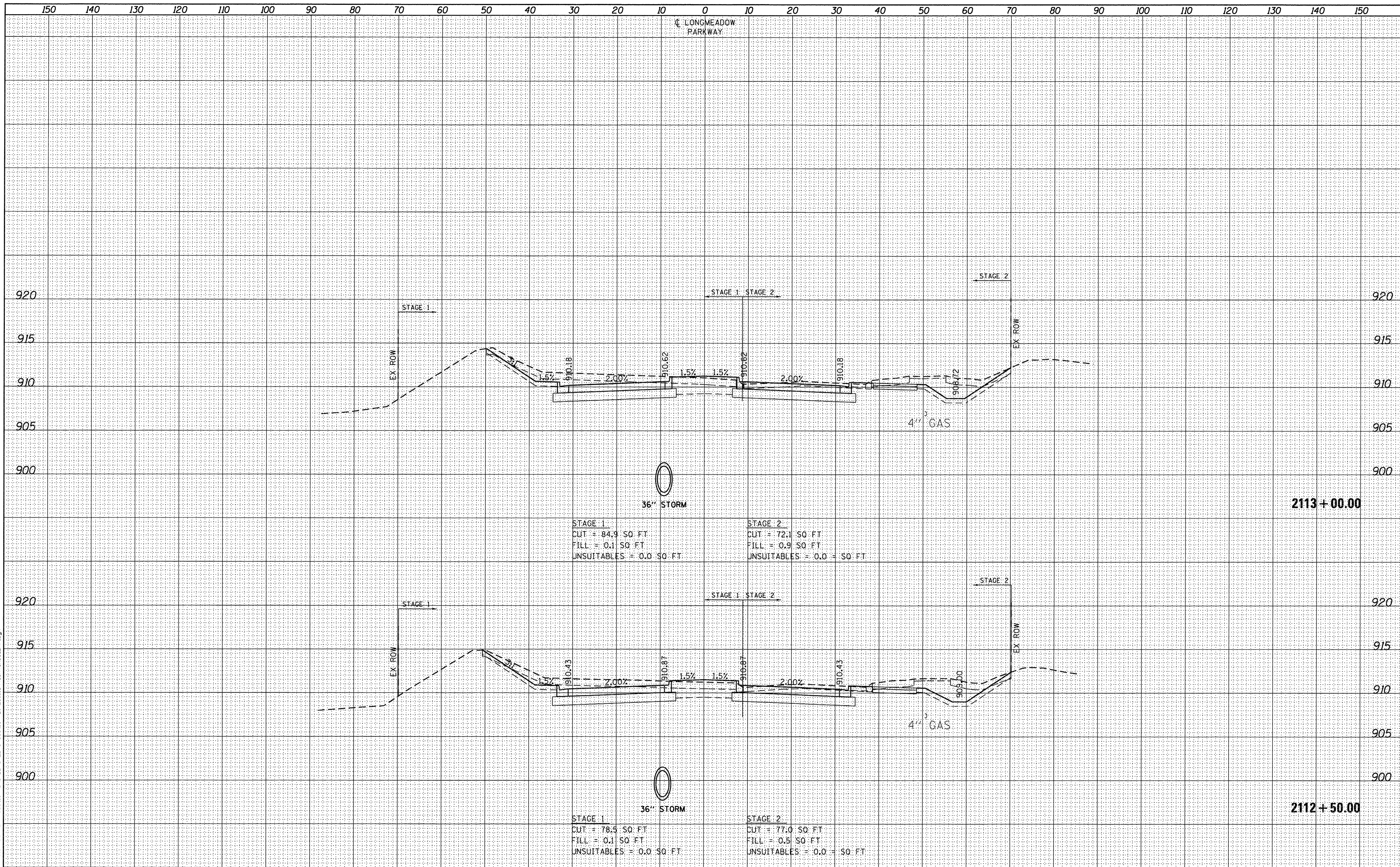
**CROSS SECTIONS
LONGMEADOW PARKWAY**
SCALE: 1"=5' VT
SCALE: 1"=10' HZ
SHEET 408 OF 477 SHEETS
STA. 2111+50.00 TO STA. 2112+00.00

F.A.U. RTE.	SECTION	COUNTY	TOTAL SHEETS	SHEET NO.
2298	13-00215-10-PV	KANE	477	408
CONTRACT NO. 61C41				
ILLINOIS FED. AID PROJECT				

DATE	
BY	
SURVEYED	
PLOTTED	
TEMPLATE	
AREAS CHECKED	
FINAL SURVEY	
NOTE BOOK	
NO.	

DATE	
BY	
SURVEYED	
PLOTTED	
TEMPLATE	
AREAS CHECKED	
ORIGINAL SURVEY	
NOTE BOOK	
NO.	

FILE NAME = W:\094-010 KDOT LMP Section B\000 SHEETS\Section B\2013\094_SHT_XSC_LMP.dgn



STAGE 1
CUT = 84.9 SQ. FT.
FILL = 0.1 SQ. FT.
UNSUITABLES = 0.0 SQ. FT.

STAGE 2
CUT = 72.1 SQ. FT.
FILL = 0.9 SQ. FT.
UNSUITABLES = 0.0 SQ. FT.

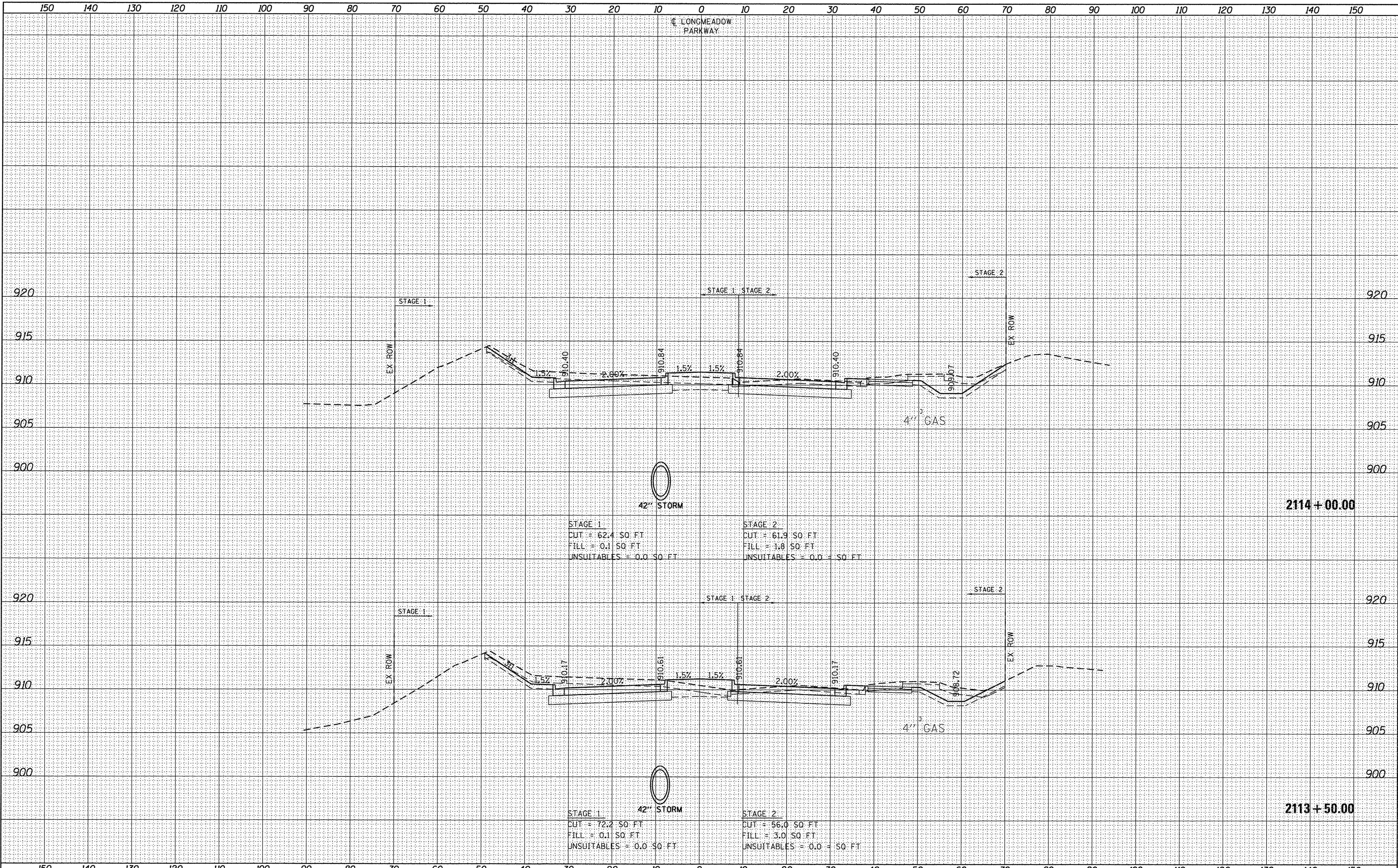
STAGE 1
CUT = 78.5 SQ. FT.
FILL = 0.1 SQ. FT.
UNSUITABLES = 0.0 SQ. FT.

STAGE 2
CUT = 77.0 SQ. FT.
FILL = 0.5 SQ. FT.
UNSUITABLES = 0.0 SQ. FT.

DATE	
BY	
SURVEYED	
PLOTTED	
TEMPLATE	
AREAS CHECKED	
FINAL SURVEY	
NOTE BOOK	
NO.	

DATE	
BY	
SURVEYED	
PLOTTED	
TEMPLATE	
AREAS CHECKED	
ORIGINAL SURVEY	
NOTE BOOK	
NO.	

FILE NAME = W:\894-010 KDOT LMP Section B\CADD SHEETS\Section B\2113\894_SHT_XSEC_LMP.dwg



STAGE 1
 CUT = 62.4 SQ FT
 FILL = 0.1 SQ FT
 UNSUITABLES = 0.0 SQ FT

STAGE 2
 CUT = 61.9 SQ FT
 FILL = 1.8 SQ FT
 UNSUITABLES = 0.0 SQ FT

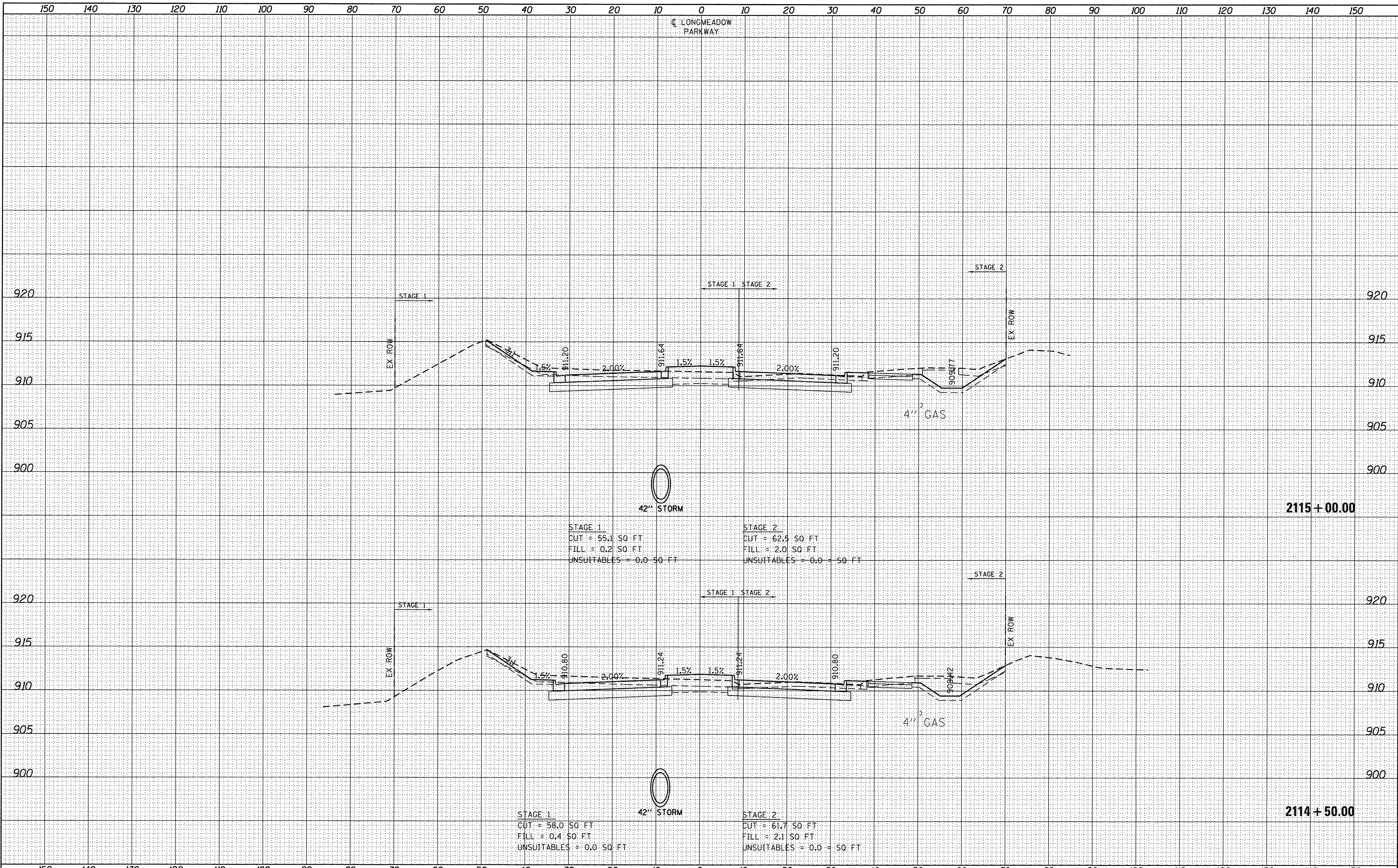
STAGE 1
 CUT = 72.2 SQ FT
 FILL = 0.1 SQ FT
 UNSUITABLES = 0.0 SQ FT

STAGE 2
 CUT = 56.0 SQ FT
 FILL = 3.0 SQ FT
 UNSUITABLES = 0.0 SQ FT

FINAL SURVEY	SURVEYED	BY	DATE
NOTE BOOK	PLOTTED		
NO.	TEMPLATE		
	AREAS CHECKED		
	AREAS CHECKED		

ORIGINAL SURVEY	SURVEYED	BY	DATE
NOTE BOOK	PLOTTED		
NO.	TEMPLATE		
	AREAS CHECKED		
	AREAS CHECKED		

FILE NAME = MA894-010 KODT LMP Station B\CADUT SHEETS\Section B1\20131894_SHT_XSC_LMP.dgn



STAGE 1
CUT = 55.1 SQ FT
FILL = 0.2 SQ FT
UNSUITABLES = 0.0 SQ FT

STAGE 2
CUT = 62.5 SQ FT
FILL = 2.0 SQ FT
UNSUITABLES = 0.0 SQ FT

STAGE 1
CUT = 58.0 SQ FT
FILL = 0.4 SQ FT
UNSUITABLES = 0.0 SQ FT

STAGE 2
CUT = 61.7 SQ FT
FILL = 2.1 SQ FT
UNSUITABLES = 0.0 SQ FT

Bollinger, Lach & Associates, Inc.
ITASCA, ILLINOIS

USER NAME = gellwonger	DESIGNED - GJE	REVISED -
PLOT SCALE = 10,0000 1/ in.	DRAWN - GJE	REVISED -
PLOT DATE = 10/27/2016	CHECKED - DBB	REVISED -
	DATE - 10/28/2016	REVISED -

**STATE OF ILLINOIS
DEPARTMENT OF TRANSPORTATION**

**CROSS SECTIONS
LONGMEADOW PARKWAY**

SCALE: 1"=5' VT
SCALE: 1"=10' HZ

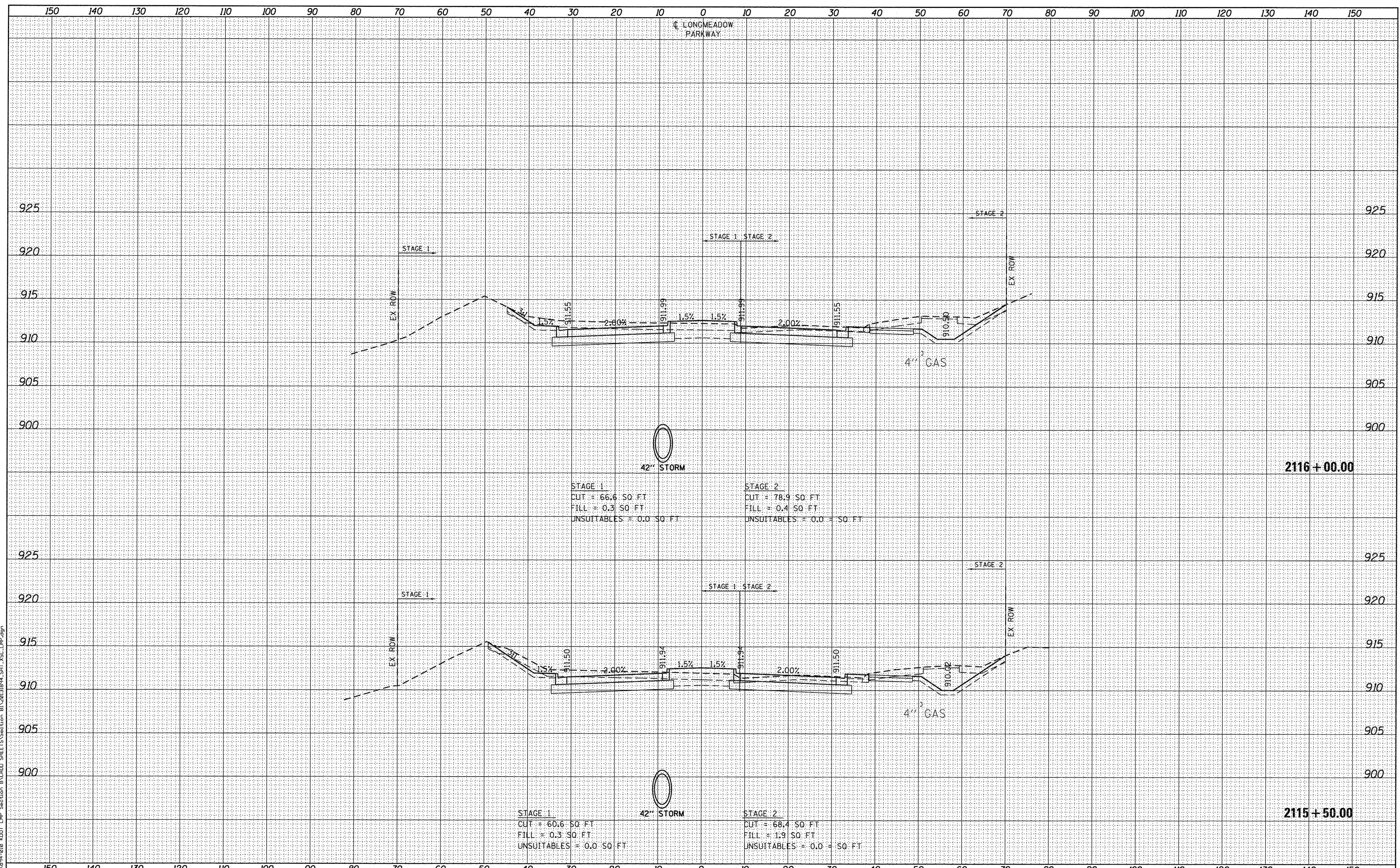
SHEET 411 OF 477 SHEETS
STA. 2114+50.00 TO STA. 2115+00.00

F.A.U. RTE. 2298	SECTION 13-00215-10-PV	COUNTY KANE	TOTAL SHEETS 477	SHEET NO. 411
			CONTRACT NO. 61C41	
ILLINOIS FED. AID PROJECT				

FINAL SURVEY	DATE
SURVEYED	
PLOTTED	
TEMPLATE	
AREAS CHECKED	
NO.	

ORIGINAL SURVEY	DATE
SURVEYED	
PLOTTED	
TEMPLATE	
AREAS CHECKED	
NO.	

FILE NAME = W:\994-010-KDOT-LMP-Section-BLA\2013\94-SHT_1351-LMP.dgn

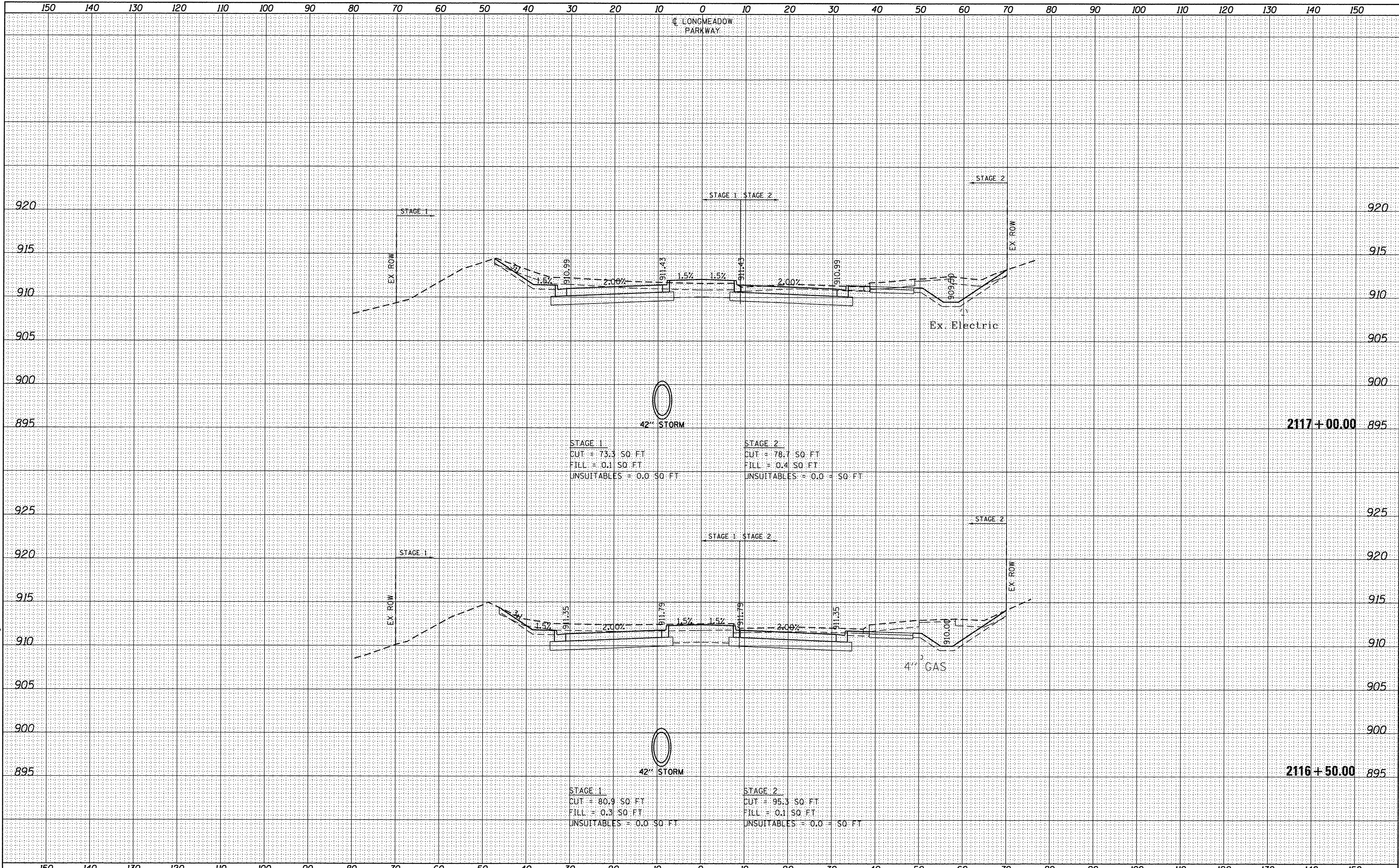


Bollinger, Lach & Associates, Inc. ITASCA, ILLINOIS	USER NAME = gellwanger DESIGNED - GJE DRAWN - GJE CHECKED - DBB DATE - 10/28/2016	REVISED - REVISED - REVISED - REVISED -	STATE OF ILLINOIS DEPARTMENT OF TRANSPORTATION	SCALE: 1"=5' VT SCALE: 1"=10' HZ	CROSS SECTIONS LONGMEADOW PARKWAY	F.A.U. RTE. 2298	SECTION 13-00215-10-PV	COUNTY KANE	TOTAL SHEETS 477	SHEET NO. 412
	PLOT SCALE = 10,0000' / in. PLOT DATE = 10/27/2016	DATE - 10/28/2016				SHEET 412 OF 477 SHEETS	STA. 2115+50.00 TO STA. 2116+00.00	CONTRACT NO. 61C41	ILLINOIS FED. AID PROJECT	

FINAL SURVEY	DATE
SURVEYED	BY
PLOTTED	
TEMPLATE	
AREAS CHECKED	
NO.	

ORIGINAL SURVEY	DATE
SURVEYED	BY
PLOTTED	
TEMPLATE	
AREAS CHECKED	
NO.	

FILE NAME = W:\994-010 KDOT LMP Section B\A200D SHEETS\Section B\A200D SHEETS\2116+50.00_SHT_A5E_LMP.dgn



Bollinger, Lach & Associates, Inc.
ITASCA, ILLINOIS

USER NAME = gellwenger	DESIGNED - GJE	REVISED -
PLOT SCALE = 10,0000' / in.	DRAWN - GJE	REVISED -
PLOT DATE = 10/27/2016	CHECKED - DBB	REVISED -
	DATE - 10/28/2016	REVISED -

**STATE OF ILLINOIS
DEPARTMENT OF TRANSPORTATION**

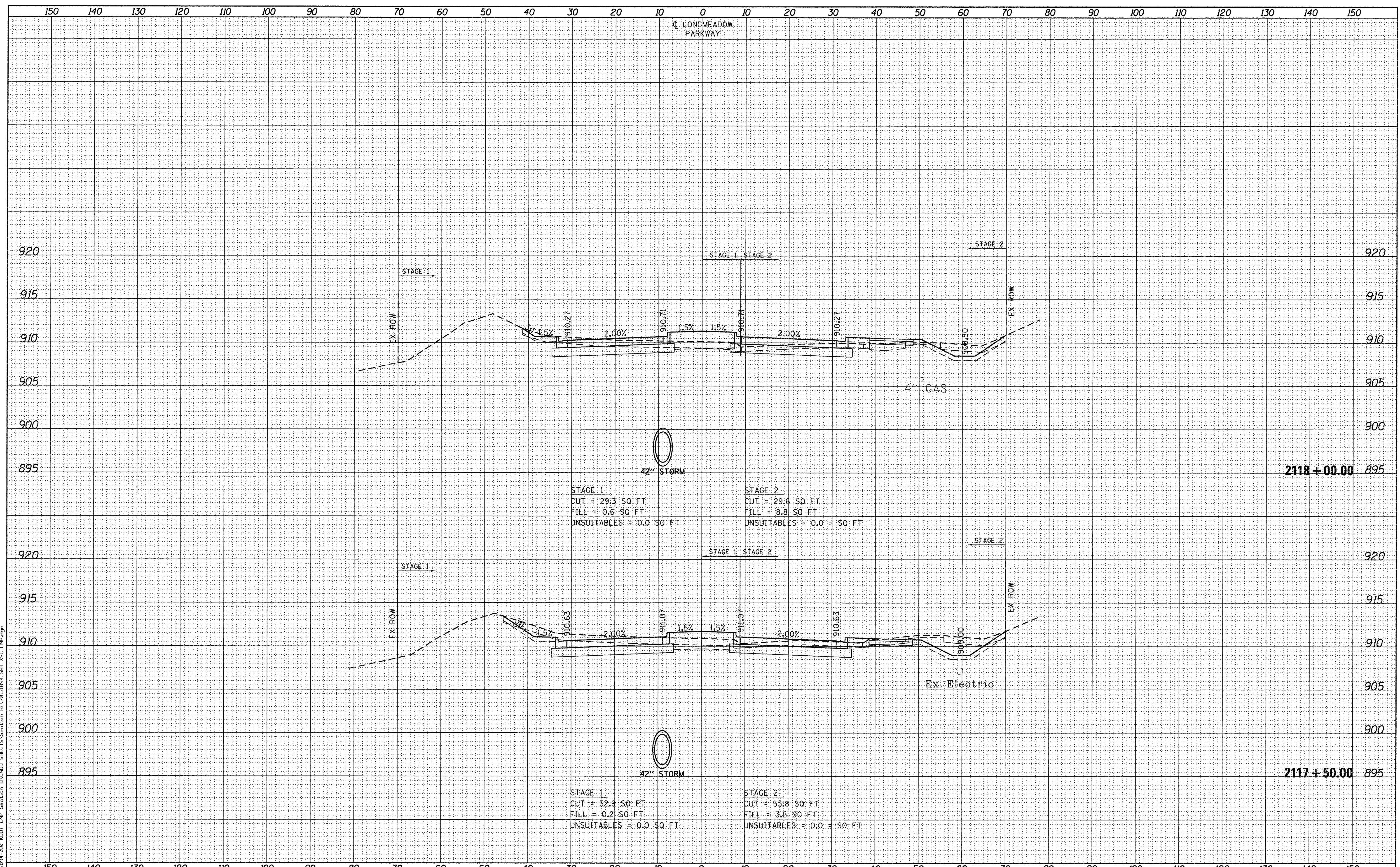
CROSS SECTIONS LONGMEADOW PARKWAY		
SCALE: 1"=5' VT	SHEET 413 OF 477 SHEETS	STA. 2116+50.00 TO STA. 2117+00.00
SCALE: 1"=10' HZ		

F.A.U. RTE.	SECTION	COUNTY	TOTAL SHEETS	SHEET NO.
2298	13-00215-10-PV	KANE	477	413
			CONTRACT NO. 61C41	
ILLINOIS FED. AID PROJECT				

DATE	
BY	
FINAL SURVEY	
SURVEYED	
PLOTTED	
TEMPLATE	
NOTE BOOK	
AREAS CHECKED	
NO.	

DATE	
BY	
ORIGINAL SURVEY	
SURVEYED	
PLOTTED	
TEMPLATE	
NOTE BOOK	
AREAS CHECKED	
NO.	

FILE NAME = K:\194-010\DOT LMP Section B\CAD SHEETS\Section B\2018\1894_SHT_15C_LMP.dgn



Bollinger, Lach & Associates, Inc.
ITASCA, ILLINOIS

USER NAME = gellwanger	DESIGNED - GJE	REVISED -
PLOT SCALE = 10.0000' / in.	DRAWN - GJE	REVISED -
PLOT DATE = 10/27/2016	CHECKED - DBB	REVISED -
	DATE - 10/28/2016	REVISED -

**STATE OF ILLINOIS
DEPARTMENT OF TRANSPORTATION**

**CROSS SECTIONS
LONGMEADOW PARKWAY**

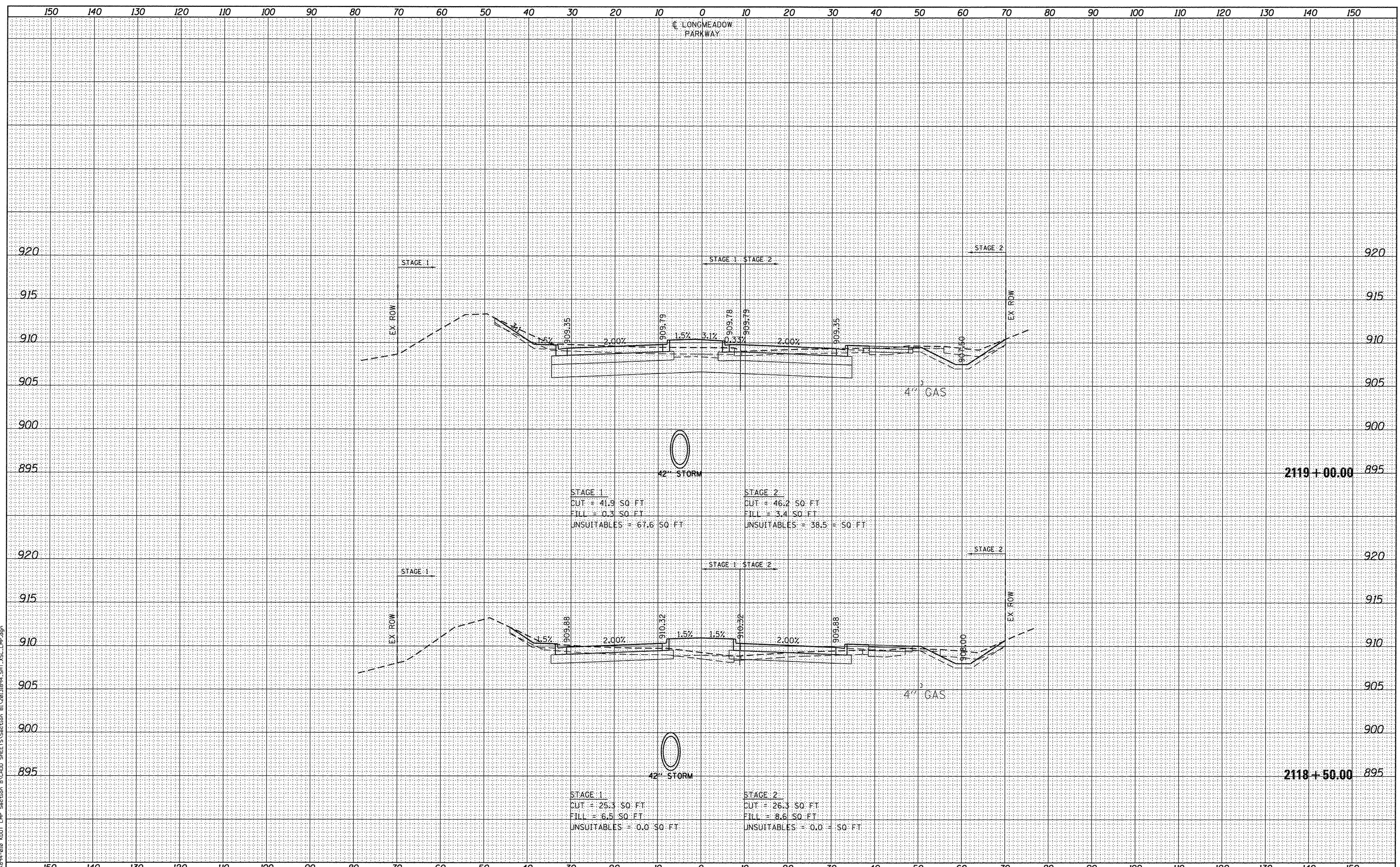
SCALE: 1"=5' VT
SCALE: 1"=10' HZ

SHEET 414 OF 477 SHEETS
STA. 2117+50.00 TO STA. 2118+00.00

F.A.U. RTE.	SECTION	COUNTY	TOTAL SHEETS	SHEET NO.
2298	13-00215-10-PV	KANE	477	414
			CONTRACT NO. 61C41	
ILLINOIS FED. AID PROJECT				

FINAL SURVEY	BY	DATE
SURVEYED		
PLOTTED		
TEMPLATE		
AREAS CHECKED		
NO.		

ORIGINAL SURVEY	BY	DATE
SURVEYED		
PLOTTED		
TEMPLATE		
AREAS CHECKED		
NO.		



Bollinger, Lach & Associates, Inc.
 ITASCA, ILLINOIS

USER NAME = gellwenger	DESIGNED - GJE	REVISED -
PLOT SCALE = 10,0000 " / in.	DRAWN - GJE	REVISED -
PLOT DATE = 10/27/2016	CHECKED - DBB	REVISED -
	DATE - 10/28/2016	REVISED -

STATE OF ILLINOIS
DEPARTMENT OF TRANSPORTATION

CROSS SECTIONS
LONGMEADOW PARKWAY

SCALE: 1"=5' VT
 SCALE: 1"=10' HZ

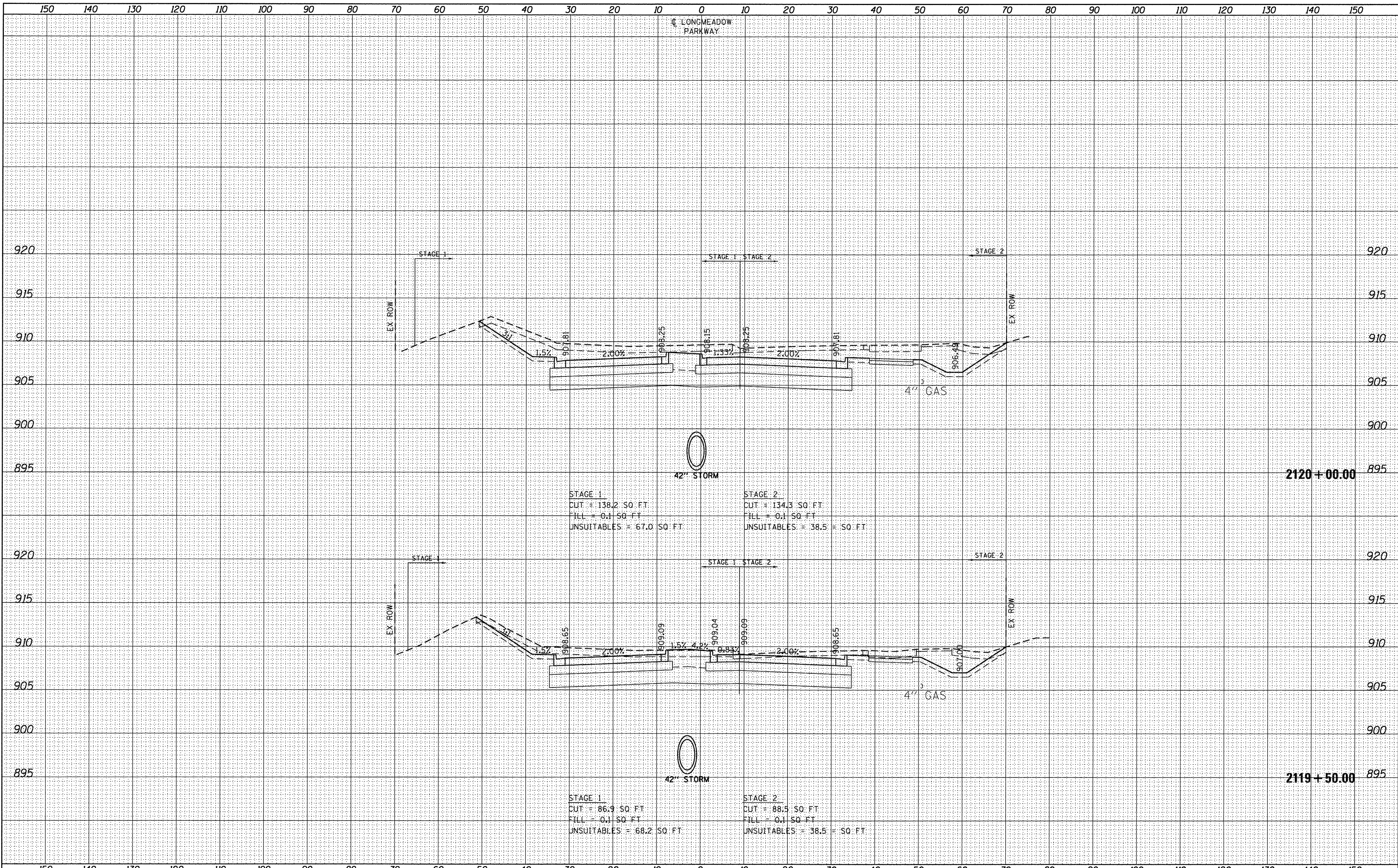
SHEET 415 OF 477 SHEETS
 STA. 2118+50.00 TO STA. 2119+00.00

F.A.U. RTE.	SECTION	COUNTY	TOTAL SHEETS	SHEET NO.
2298	13-00215-10-PV	KANE	477	415
CONTRACT NO. 61C41				ILLINOIS FED. AID PROJECT

FINAL SURVEY	SURVEYED	DATE
NOTE BOOK	PLOTTED	BY
NO.	TEMPLATE	
	AREAS CHECKED	
	AREAS CHECKED	

ORIGINAL SURVEY	SURVEYED	DATE
NOTE BOOK	PLOTTED	BY
NO.	TEMPLATE	
	AREAS CHECKED	
	AREAS CHECKED	

FILE NAME = \\A694-010\KDDT_LMP_Section B\CADD_SHEETS\Section B\21201894_Sht_XSC_LMP.dgn



Bollinger, Lach & Associates, Inc.
ITASCA, ILLINOIS

USER NAME = gellwanger	DESIGNED - GJE	REVISED -
PLOT SCALE = 10.0000' / in.	DRAWN - GJE	REVISED -
PLOT DATE = 10/27/2016	CHECKED - DBB	REVISED -
	DATE - 10/28/2016	REVISED -

**STATE OF ILLINOIS
DEPARTMENT OF TRANSPORTATION**

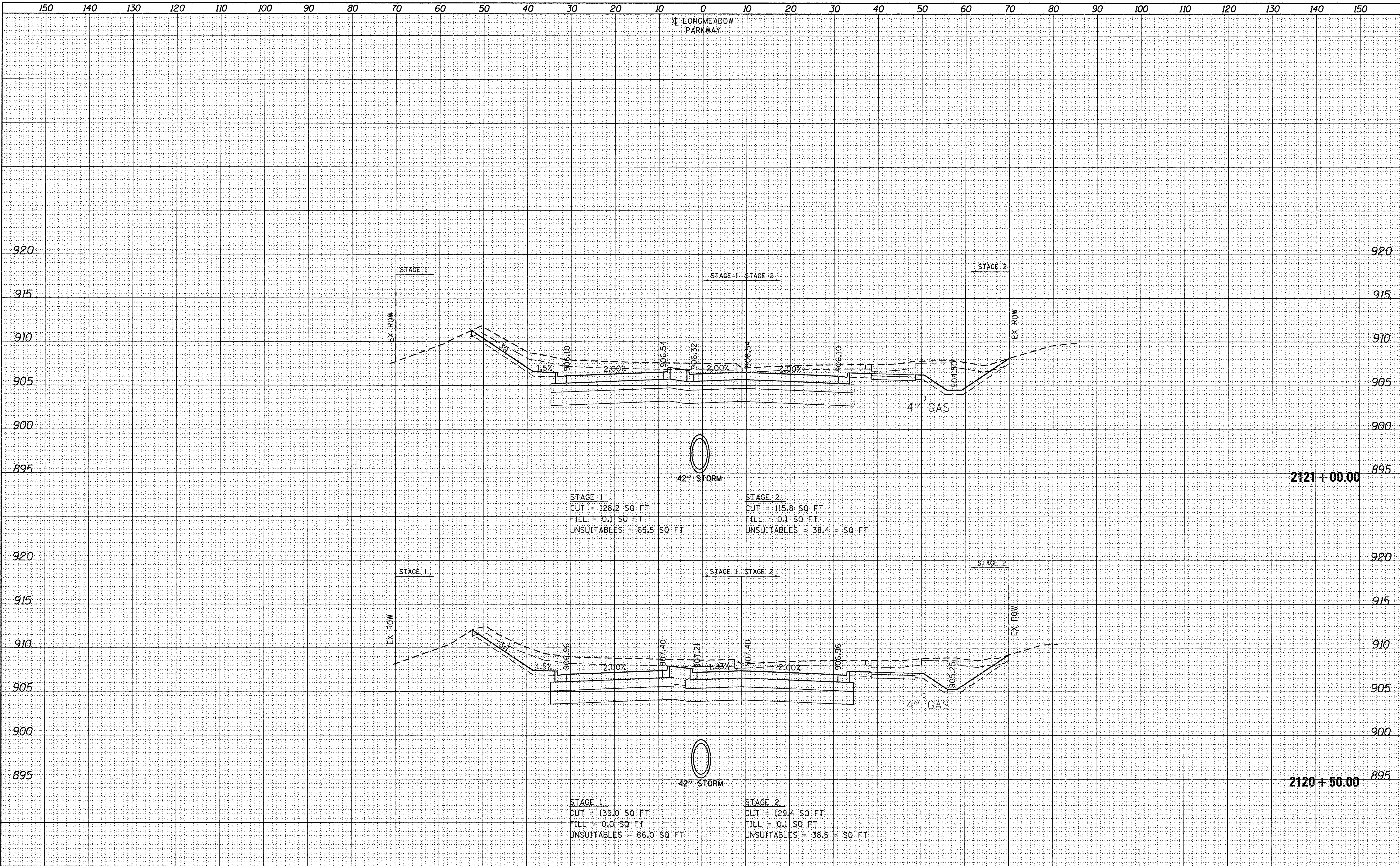
CROSS SECTIONS LONGMEADOW PARKWAY	
SCALE: 1"=5' VT	SCALE: 1"=10' HZ
SHEET 416 OF 477 SHEETS	STA. 2119+50.00 TO STA. 2120+00.00

F.A.U. RTE. 2298	SECTION 13-00215-10-PV	COUNTY KANE	TOTAL SHEETS 477	SHEET NO. 416
			CONTRACT NO. 61C41	
ILLINOIS FED. AID PROJECT				

FINAL SURVEY	SURVEYED	DATE
NOTE BOOK	PLOTTED	BY
NO.	TEMPLATE	
	AREAS CHECKED	
	AREAS CHECKED	

ORIGINAL SURVEY	SURVEYED	DATE
NOTE BOOK	PLOTTED	BY
NO.	TEMPLATE	
	AREAS CHECKED	
	AREAS CHECKED	

FILE NAME = W:\B94-010 KDOT LMP Section B\CADD SHEETS\Section B\212013B94_SHT_XSC_LMP.dgn



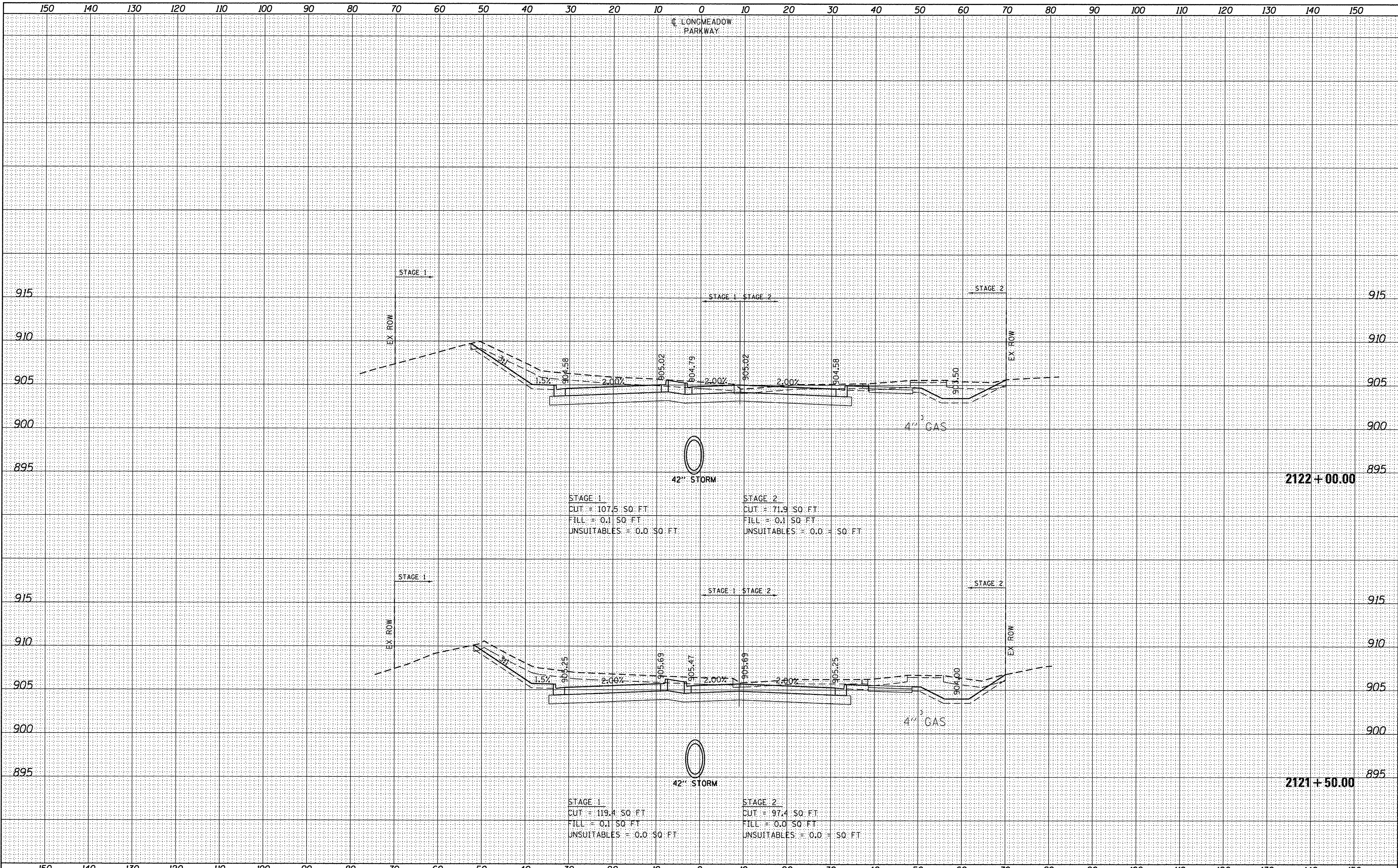
STAGE 1
CUT = 128.2 SQ. FT
FILL = 0.1 SQ. FT
UNSUITABLES = 65.5 SQ. FT

STAGE 2
CUT = 115.8 SQ. FT
FILL = 0.1 SQ. FT
UNSUITABLES = 38.4 SQ. FT

STAGE 1
CUT = 139.0 SQ. FT
FILL = 0.0 SQ. FT
UNSUITABLES = 66.0 SQ. FT

STAGE 2
CUT = 129.4 SQ. FT
FILL = 0.1 SQ. FT
UNSUITABLES = 38.5 SQ. FT

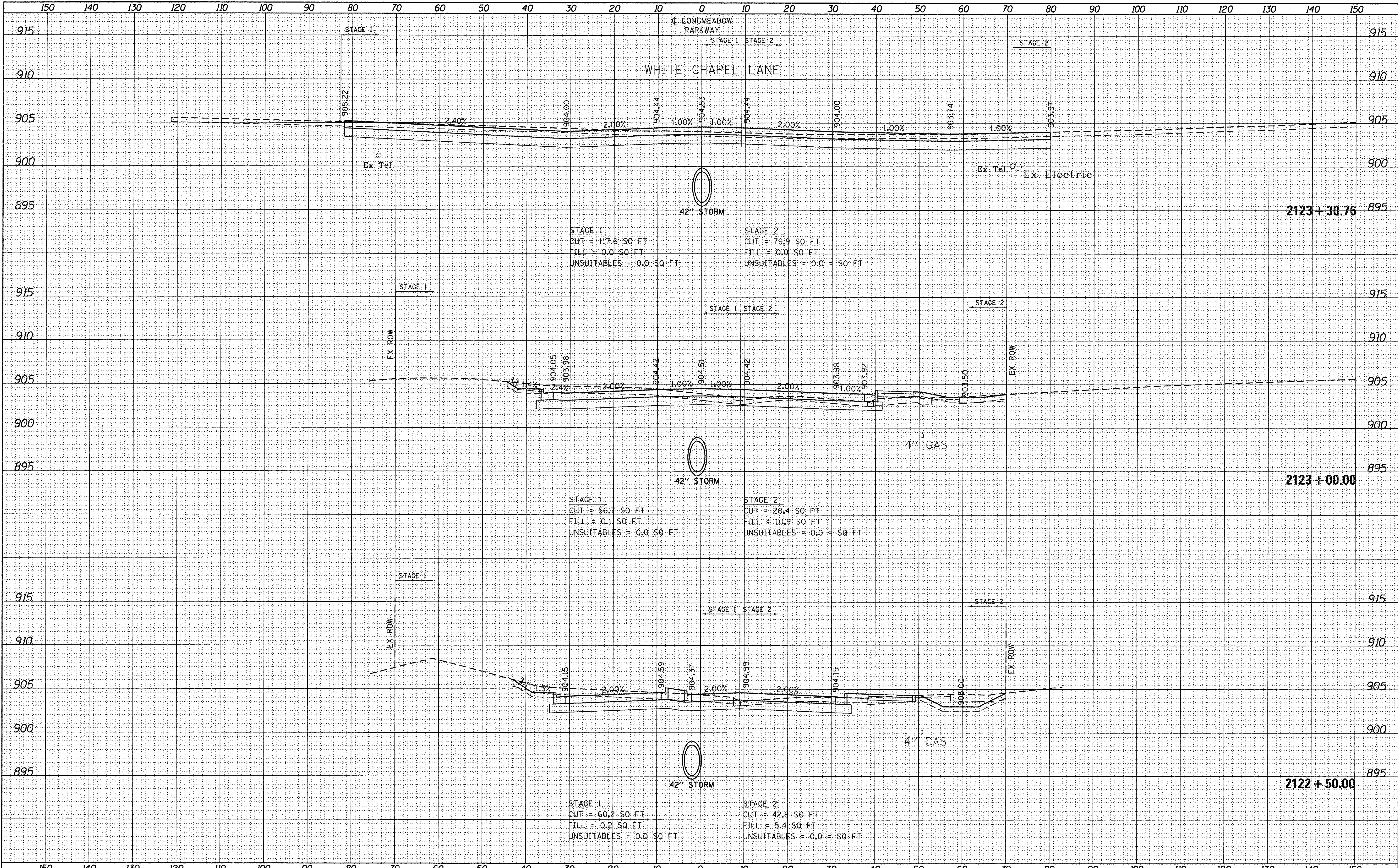
Bollinger, Lach & Associates, Inc. ITASCA, ILLINOIS	USER NAME = gellvenger	DESIGNED - GJE	REVISED -	STATE OF ILLINOIS DEPARTMENT OF TRANSPORTATION	CROSS SECTIONS LONGMEADOW PARKWAY		F.A.U. RTE. 2298	SECTION 13-00215-10-PV	COUNTY KANE	TOTAL SHEETS 477	SHEET NO. 417
	PLOT SCALE = 10.0000" / 1"	CHECKED - DBB	REVISED -		SCALE: 1"=5' VT	SCALE: 1"=10' HZ	SHEET 417 OF 477 SHEETS	STA. 2120+50.00 TO STA. 2121+00.00	CONTRACT NO. 61C41		ILLINOIS FED. AID PROJECT
	PLOT DATE = 10/27/2016	DATE - 10/28/2016	REVISED -								



DATE	
BY	
NO.	
FINAL SURVEY	
SURVEYED	
PLOTTED	
TEMPLATE	
AREAS	
CHECKED	

DATE	
BY	
NO.	
ORIGINAL SURVEY	
SURVEYED	
PLOTTED	
TEMPLATE	
AREAS	
CHECKED	

FILE NAME = W:\994-010-KDOT-LMP-Station-B\A\000-SHEETS\Section-B\21010894_SHT_XSC_LMP.dwg



DATE	
BY	
FINAL SURVEY	
NOTED	
PLOTTED	
TEMPLATE	
AREAS	
CHECKED	
NO.	

DATE	
BY	
ORIGINAL SURVEY	
NOTED	
PLOTTED	
TEMPLATE	
AREAS	
CHECKED	
NO.	

FILE NAME = W:\94-010-KDOT LMP Section B\ROAD SHEETS\Section B\2123094_SHT_25CL LMP.dgn

Bollinger, Lach & Associates, Inc.
ITASCA, ILLINOIS

USER NAME = gellwanger	DESIGNED - GJE	REVISED -
	DRAWN - GJE	REVISED -
PLOT SCALE = 10.0000' / 1"	CHECKED - DBB	REVISED -
PLOT DATE = 10/28/2016	DATE - 10/28/2016	REVISED -

**STATE OF ILLINOIS
DEPARTMENT OF TRANSPORTATION**

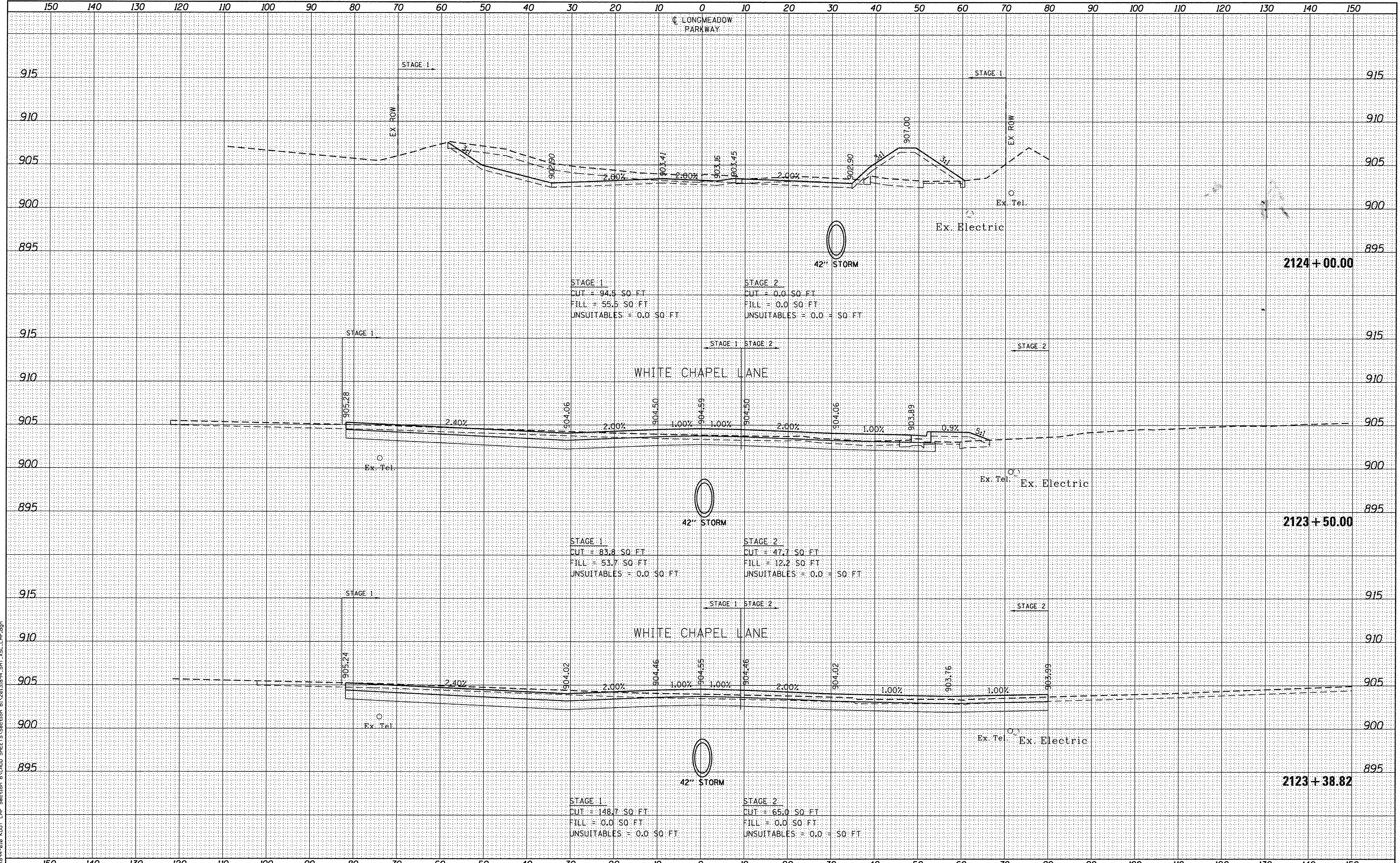
SCALE: 1"=5' VT	
SCALE: 1"=10' HZ	
SHEET 419	OF 477 SHEETS
STA. 2122+50.00 TO STA. 2123+30.76	

**CROSS SECTIONS
LONGMEADOW PARKWAY**

F.A.U. RTE. 2298	SECTION 13-00215-10-PV	COUNTY KANE	TOTAL SHEETS 477	SHEET NO. 419
CONTRACT NO. 61C41				
ILLINOIS FED. AID PROJECT				

FINAL SURVEY	SURVEYED	DATE
NOTE BOOK	PLOTTED	
NO.	TEMPLATE	
	AREAS CHECKED	
	AREAS CHECKED	

ORIGINAL SURVEY	SURVEYED	DATE
NOTE BOOK	PLOTTED	
NO.	TEMPLATE	
	AREAS CHECKED	
	AREAS CHECKED	



FILE NAME = W:\894-010-KDOT-LMP-Station-B\CADD-Sheets\Station-B\21231894_SHT_XSEC_LMP.dgn

Bollinger, Lach & Associates, Inc.
ITASCA, ILLINOIS

USER NAME = gellvenger
DESIGNED - GJE
DRAWN - GJE
CHECKED - DBB
DATE - 10/28/2016

REVISD -	REVISD -
REVISD -	REVISD -
REVISD -	REVISD -
REVISD -	REVISD -

STATE OF ILLINOIS
DEPARTMENT OF TRANSPORTATION

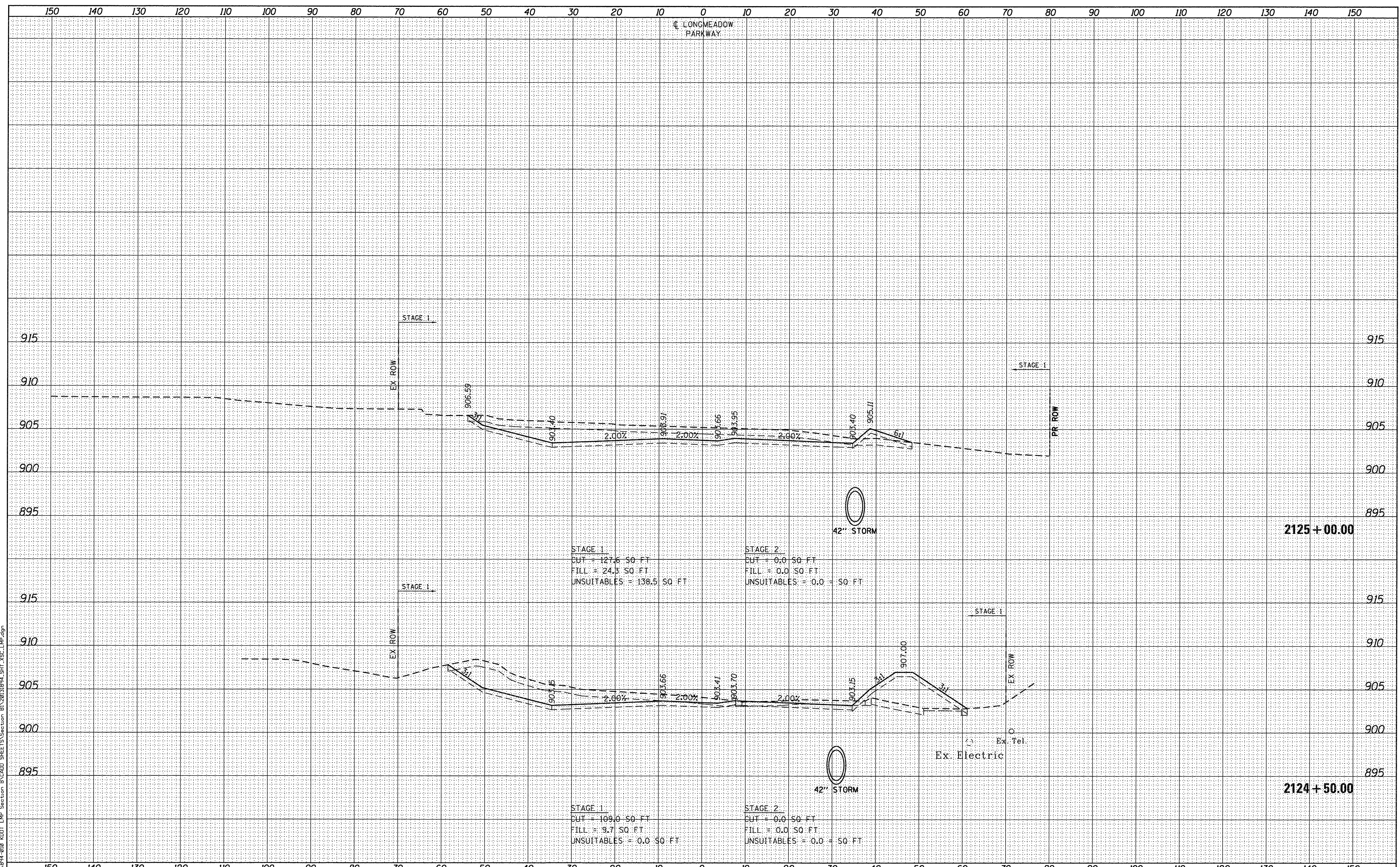
CROSS SECTIONS
LONGMEADOW PARKWAY
SCALE: 1"=5' VT
SCALE: 1"=10' HZ
SHEET 420 OF 477 SHEETS
STA. 2123+38.82 TO STA. 2124+00.00

F.A.U. RTE. 2298	SECTION 13-00215-10-PV	COUNTY KANE	TOTAL SHEETS 477	SHEET NO. 420
			CONTRACT NO. 61C41	
ILLINOIS FED. AID PROJECT				

DATE	
BY	
SURVEYED	
PLOTTED	
TEMPLATE	
AREAS	
AREAS CHECKED	
FINAL SURVEY	
NOTE BOOK	
NO.	

DATE	
BY	
SURVEYED	
PLOTTED	
TEMPLATE	
AREAS	
AREAS CHECKED	
ORIGINAL SURVEY	
NOTE BOOK	
NO.	

FILE NAME = K:\1994-010-KDOT-LMP-Section-B\CADD-SHEETS\Section-B\212431894-SHT_15C-LMP.dgn



Bollinger, Lach & Associates, Inc.
ITASCA, ILLINOIS

USER NAME = gellwanger	DESIGNED - GJE	REVISED -
PLOT SCALE = 10.0000' / in.	DRAWN - GJE	REVISED -
PLOT DATE = 10/27/2016	CHECKED - DBB	REVISED -
	DATE - 10/28/2016	REVISED -

**STATE OF ILLINOIS
DEPARTMENT OF TRANSPORTATION**

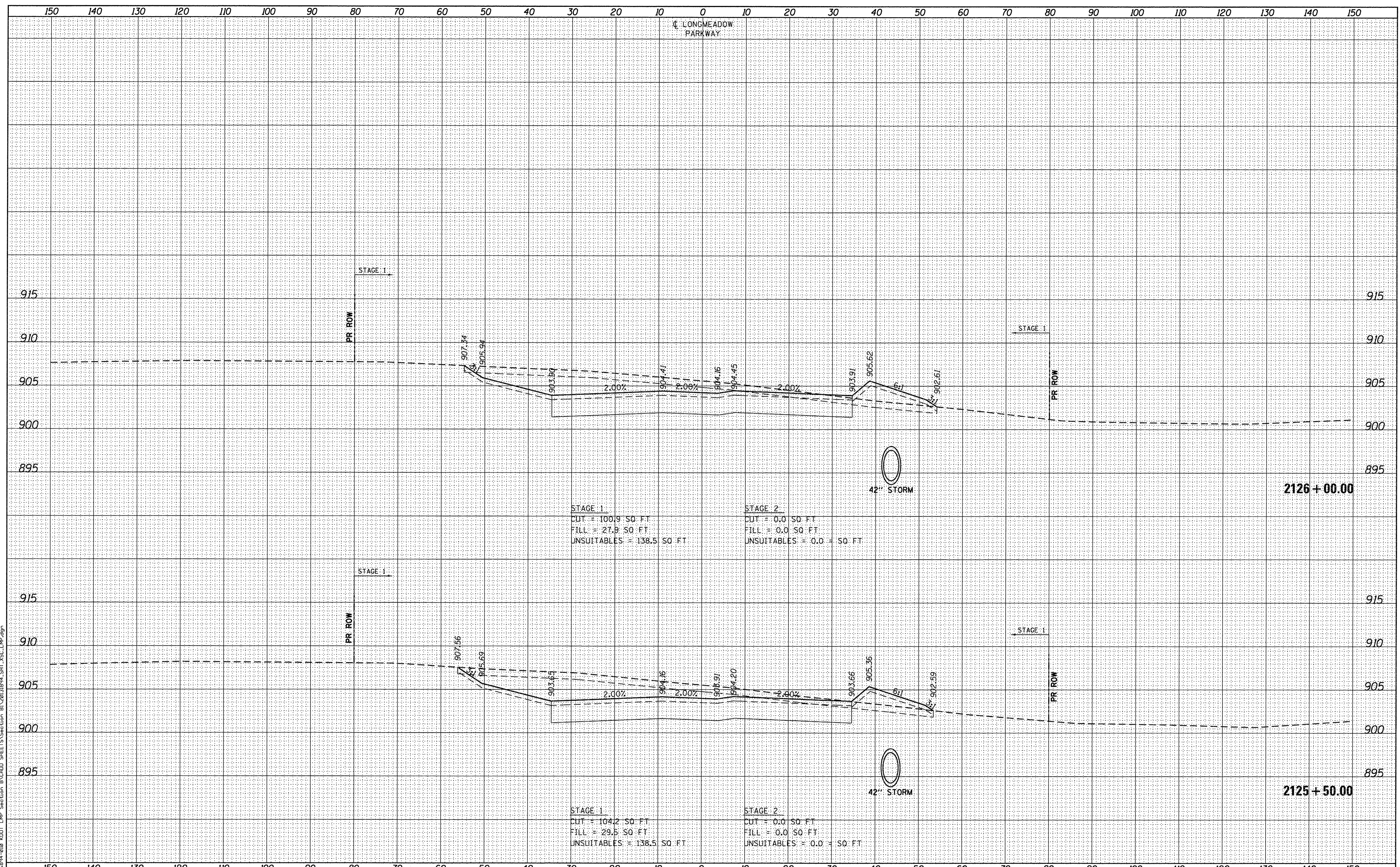
CROSS SECTIONS LONGMEADOW PARKWAY	
SCALE: 1"=5' VT	SHEET 421 OF 477 SHEETS
SCALE: 1"=10' HZ	STA. 2124+50.00 TO STA. 2125+00.00

F.A.U. RTE. 2298	SECTION 13-00215-10-PV	COUNTY KANE	TOTAL SHEETS 477	SHEET NO. 421
			CONTRACT NO. 61C41	
ILLINOIS FED. AID PROJECT				

DATE	
BY	
SURVEYED	
PLOTTED	
TEMPLATE	
AREAS	
CHECKED	
FINAL SURVEY	
NOTE BOOK	
NO.	

DATE	
BY	
SURVEYED	
PLOTTED	
TEMPLATE	
AREAS	
CHECKED	
ORIGINAL SURVEY	
NOTE BOOK	
NO.	

FILE NAME = \\A:\94-010\KDOT_LMP_Section\B\CADD\Sheet\2125\2125_SHT_XSEC_LMP.dgn



STAGE 1
 CUT = 100.9 SQ. FT.
 FILL = 27.9 SQ. FT.
 UNSUITABLES = 138.5 SQ. FT.

STAGE 2
 CUT = 0.0 SQ. FT.
 FILL = 0.0 SQ. FT.
 UNSUITABLES = 0.0 SQ. FT.

STAGE 1
 CUT = 104.2 SQ. FT.
 FILL = 29.5 SQ. FT.
 UNSUITABLES = 138.5 SQ. FT.

STAGE 2
 CUT = 0.0 SQ. FT.
 FILL = 0.0 SQ. FT.
 UNSUITABLES = 0.0 SQ. FT.

Bollinger, Lach & Associates, Inc.
 ITASCA, ILLINOIS

USER NAME = gellwanger	DESIGNED - GJE	REVISED -
	DRAWN - GJE	REVISED -
PLOT SCALE = 10.0000' / in.	CHECKED - DBB	REVISED -
PLOT DATE = 10/27/2016	DATE - 10/28/2016	REVISED -

**STATE OF ILLINOIS
 DEPARTMENT OF TRANSPORTATION**

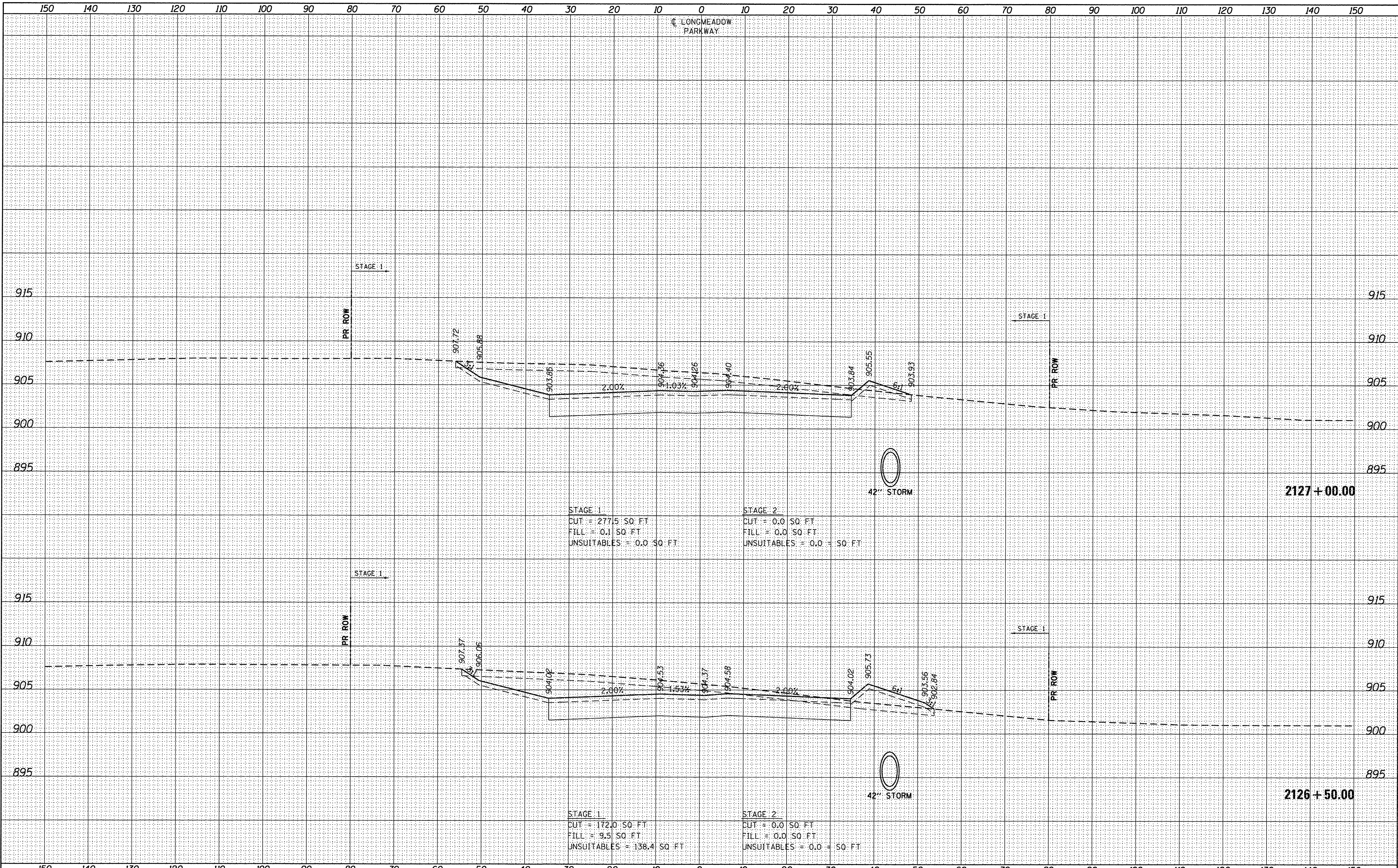
**CROSS SECTIONS
 LONGMEADOW PARKWAY**
 SCALE: 1"=5' VT
 SCALE: 1"=10' HZ
 SHEET 422 OF 477 SHEETS
 STA. 2125+50.00 TO STA. 2126+00.00

F.A.U. RTE. 2298	SECTION 13-00215-10-PV	COUNTY KANE	TOTAL SHEETS 477	SHEET NO. 422
			CONTRACT NO. 61C41	
ILLINOIS FED. AID PROJECT				

FINAL SURVEY	SURVEYED	DATE
NOTE BOOK	PLOTTED	
NO.	TEMPLATE	
	AREAS CHECKED	

ORIGINAL SURVEY	SURVEYED	DATE
NOTE BOOK	PLOTTED	
NO.	TEMPLATE	
	AREAS CHECKED	

FILE NAME = WAB94-010 KDOT LMP Section B\CADD SHEETS\Section B\20131814_SHT_XSC_LMP.dgn



Bollinger, Lach & Associates, Inc.
ITASCA, ILLINOIS

USER NAME = gellwenger	DESIGNED - GJE	REVISED -
PLOT SCALE = 10.0000' / 1"v	DRAWN - GJE	REVISED -
PLOT DATE = 10/27/2016	CHECKED - DBB	REVISED -
	DATE - 10/28/2016	REVISED -

**STATE OF ILLINOIS
DEPARTMENT OF TRANSPORTATION**

**CROSS SECTIONS
LONGMEADOW PARKWAY**

SCALE: 1"=5' VT
SCALE: 1"=10' HZ

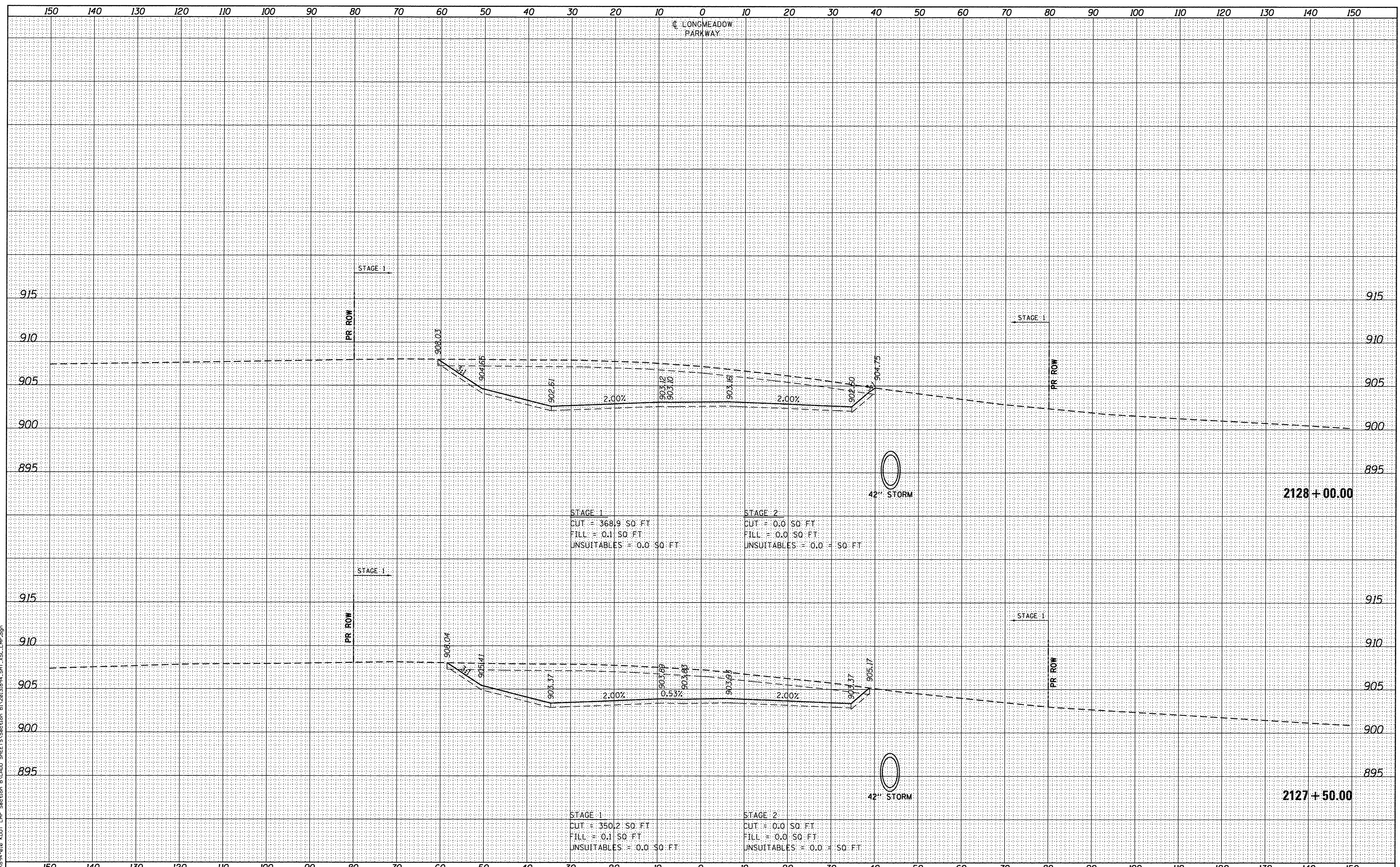
SHEET 423 OF 477 SHEETS
STA. 2126+50.00 TO STA. 2127+00.00

F.A.U. RTE. 2298	SECTION 13-00215-10-PV	COUNTY KANE	TOTAL SHEETS 477	SHEET NO. 423
			CONTRACT NO. 61C41	
ILLINOIS FED. AID PROJECT				

FINAL SURVEY	SURVEYED	BY	DATE
NOTE BOOK	PLOTTED		
NO.	TEMPLATE		
	AREAS CHECKED		
	AREAS CHECKED		

ORIGINAL SURVEY	SURVEYED	BY	DATE
NOTE BOOK	PLOTTED		
NO.	TEMPLATE		
	AREAS CHECKED		
	AREAS CHECKED		

FILE NAME = W:\994-010-KDOT-LMP-Station-B\CADD-SHEETS\Station-B\2127+50.00-SHT_XSEC.LMP.dgn



Bollinger, Lach & Associates, Inc.
ITASCA, ILLINOIS

USER NAME = gellwenger	DESIGNED - GJE	REVISED -
PLOT SCALE = 10.0000' / in.	DRAWN - GJE	REVISED -
PLOT DATE = 10/27/2016	CHECKED - DBB	REVISED -
	DATE - 10/28/2016	REVISED -

**STATE OF ILLINOIS
DEPARTMENT OF TRANSPORTATION**

**CROSS SECTIONS
LONGMEADOW PARKWAY**

SCALE: 1"=5' VT
SCALE: 1"=10' HZ

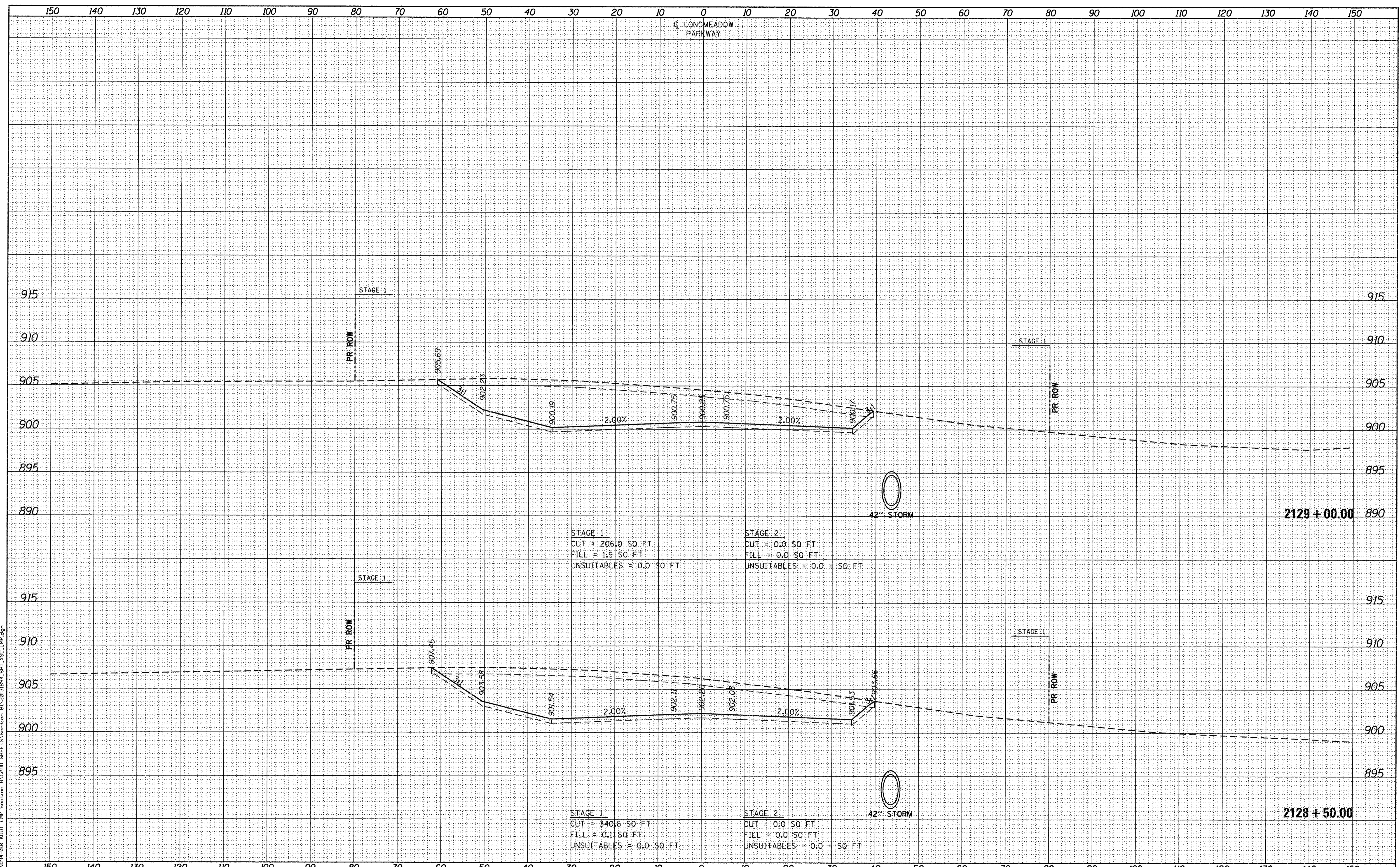
SHEET 424 OF 477 SHEETS
STA. 2127+50.00 TO STA. 2128+00.00

F.A.U. RTE.	SECTION	COUNTY	TOTAL SHEETS	SHEET NO.
2298	13-00215-10-PV	KANE	477	424
			CONTRACT NO. 61C41	
ILLINOIS FED. AID PROJECT				

DATE	
BY	
SURVEYED	
PLOTTED	
TEMPLATE	
AREAS	
CHECKED	
FINAL SURVEY	
NOTE BOOK	
NO.	

DATE	
BY	
SURVEYED	
PLOTTED	
TEMPLATE	
AREAS	
CHECKED	
ORIGINAL SURVEY	
NOTE BOOK	
NO.	

FILE NAME = W:\994-010-KDOT-LMP-Section-B\A-ROAD SHEETS\Section-B\A-2013\994-SHT_135C-LMP.dgn

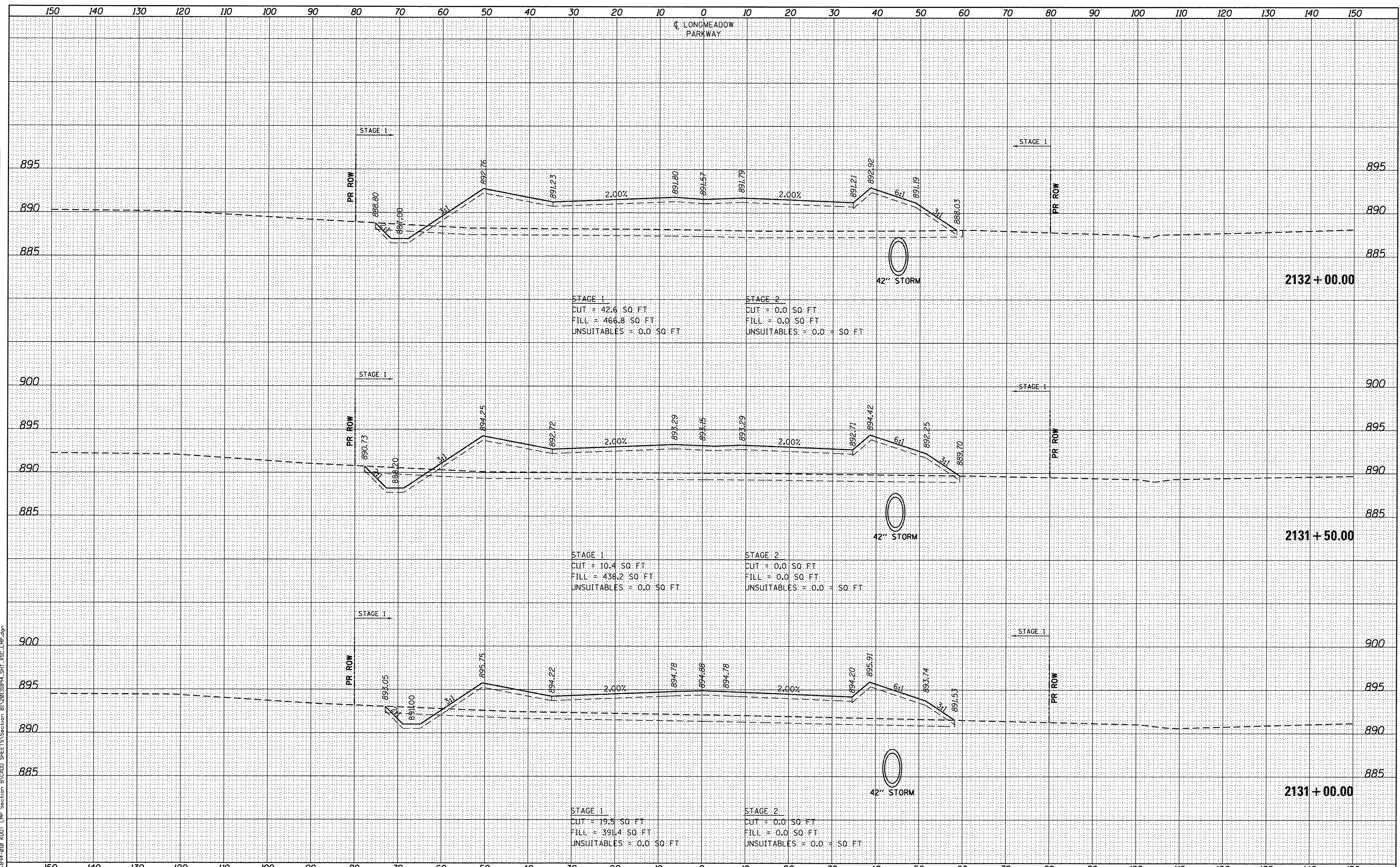


<p>Bollinger, Lach & Associates, Inc. ITASCA, ILLINOIS</p>	USER NAME = gellwanger	DESIGNED - GJE	REVISED -	<p align="center">STATE OF ILLINOIS DEPARTMENT OF TRANSPORTATION</p>	<p align="center">CROSS SECTIONS LONGMEADOW PARKWAY</p>	F.A.U. RTE. 2298	SECTION 13-00215-10-PV	COUNTY KANE	TOTAL SHEETS 477	SHEET NO. 425
	PLOT SCALE = 10,0000' / in.	CHECKED - DBB	REVISED -			SCALE: 1"=5' VT	SCALE: 1"=10' HZ	SHEET 425 OF 477 SHEETS	STA. 2128+50.00 TO STA. 2129+00.00	CONTRACT NO. 61C41
	PLOT DATE = 10/27/2016	DATE - 10/28/2016	REVISED -							

DATE	
BY	
SURVEYED	
PLOTTED	
TEMPLATE	
AREAS	
AREAS CHECKED	
FINAL SURVEY	
NOTE BOOK	
NO.	

DATE	
BY	
SURVEYED	
PLOTTED	
TEMPLATE	
AREAS	
AREAS CHECKED	
ORIGINAL SURVEY	
NOTE BOOK	
NO.	

FILE NAME = K:\1994-010-KDOT-LMP-Station-B\CADD-SHEETS\Section-B\2131\2131R94-SHT_1SC_LMP.dgn



Bollinger, Lach & Associates, Inc.
ITASCA, ILLINOIS

USER NAME = gellwanger	DESIGNED - GJE	REVISED -
PLOT SCALE = 10.0000' / in.	DRAWN - GJE	REVISED -
PLOT DATE = 10/27/2016	CHECKED - DBB	REVISED -
	DATE - 10/28/2016	REVISED -

**STATE OF ILLINOIS
DEPARTMENT OF TRANSPORTATION**

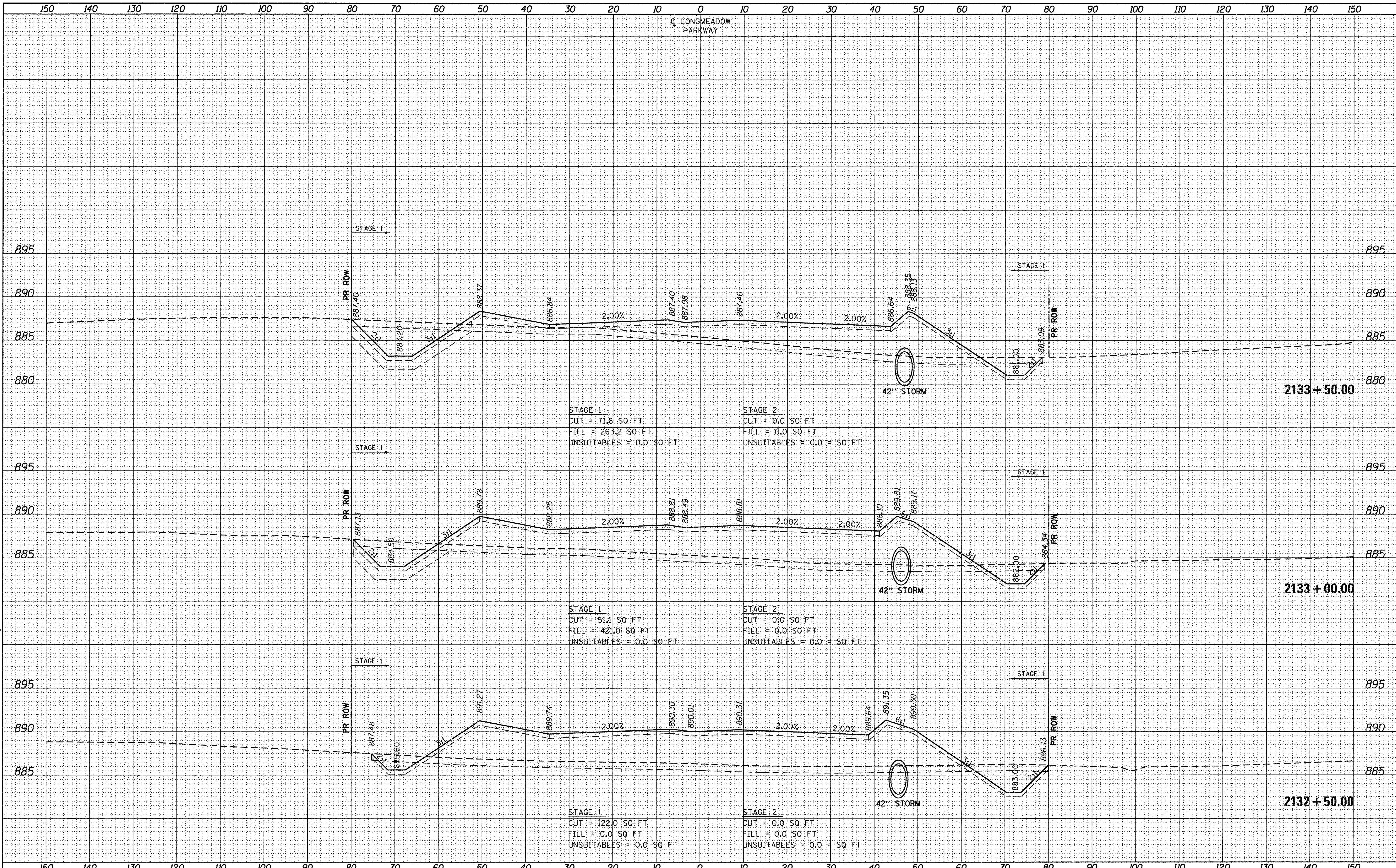
CROSS SECTIONS LONGMEADOW PARKWAY	
SCALE: 1"=5' VT	SHEET 427 OF 477 SHEETS
SCALE: 1"=10' HZ	STA. 2131+00.00 TO STA. 2132+00.00

F.A.U. RTE. 2298	SECTION 13-00215-10-PV	COUNTY KANE	TOTAL SHEETS 477	SHEET NO. 427
			CONTRACT NO. 61C41	
ILLINOIS FED. AID PROJECT				

FINAL SURVEY	DATE
SURVEYED	
PLOTTED	
TEMPLATE	
NOTE BOOK	
AREAS CHECKED	
NO.	

ORIGINAL SURVEY	DATE
SURVEYED	
PLOTTED	
TEMPLATE	
NOTE BOOK	
AREAS CHECKED	
NO.	

FILE NAME = W:\94-010 KDOT LMP Section B\CAD\B13\2013\B13_SHT_45C_LMP.dgn



Bollinger, Lach & Associates, Inc.
ITASCA, ILLINOIS

USER NAME = gellwanger	DESIGNED - GJE	REVISED -
PLOT SCALE = 10.0000' / in.	DRAWN - GJE	REVISED -
PLOT DATE = 10/27/2016	CHECKED - DBB	REVISED -
	DATE - 10/28/2016	REVISED -

**STATE OF ILLINOIS
DEPARTMENT OF TRANSPORTATION**

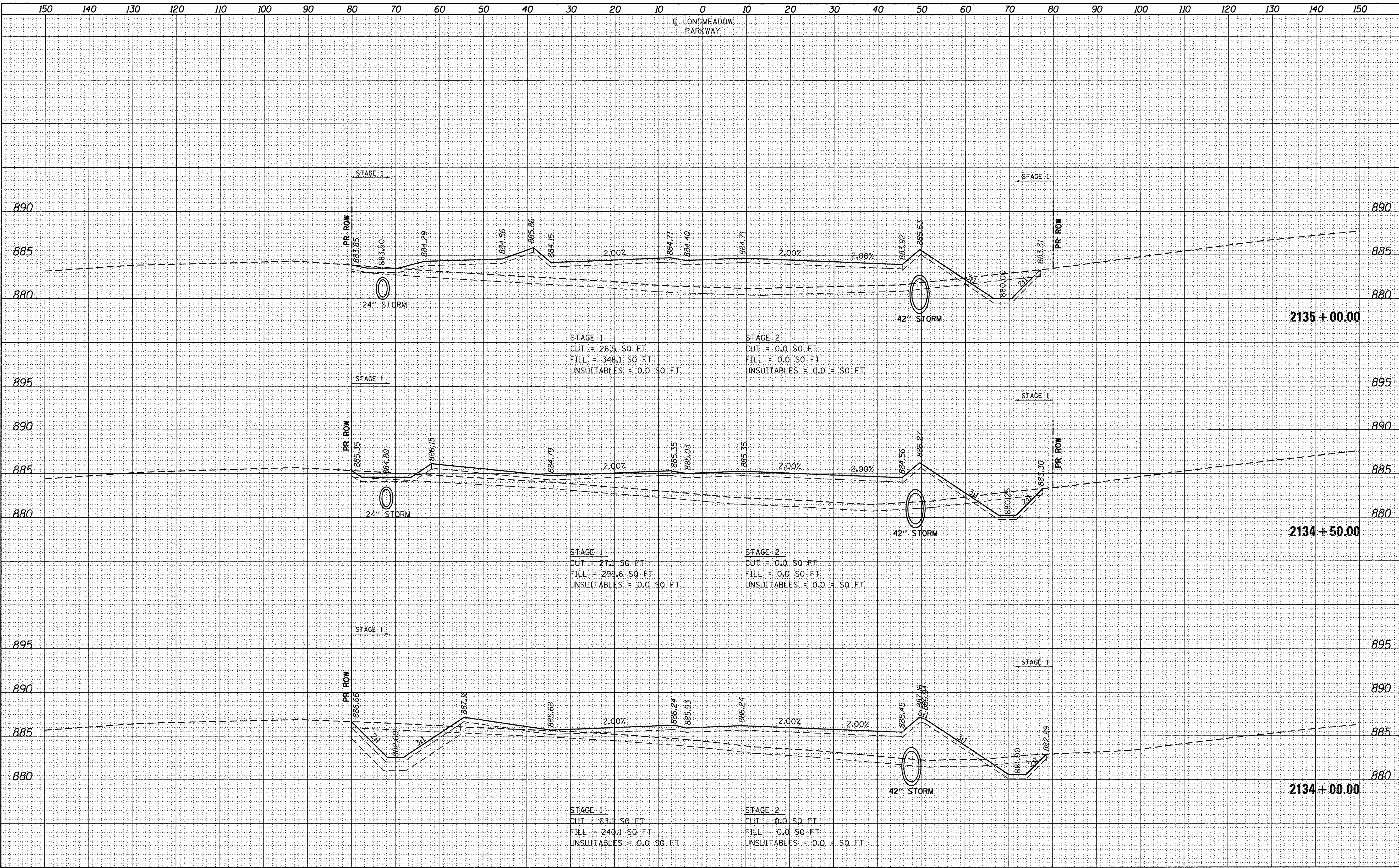
CROSS SECTIONS LONGMEADOW PARKWAY	
SCALE: 1"=5' VT	SCALE: 1"=10' HZ
SHEET 428 OF 477 SHEETS	STA. 2132+50.00 TO STA. 2133+50.00

F.A.U. RTE. 2298	SECTION 13-00215-10-PV	COUNTY KANE	TOTAL SHEETS 477	SHEET NO. 428
CONTRACT NO. 61C41			ILLINOIS FED. AID PROJECT	

DATE	
BY	
SURVEYED	
PLOTTED	
TEMPLATE	
AREAS CHECKED	
FINAL SURVEY	
NOTE BOOK	
NO.	

DATE	
BY	
SURVEYED	
PLOTTED	
TEMPLATE	
AREAS CHECKED	
ORIGINAL SURVEY	
NOTE BOOK	
NO.	

FILE NAME = W:\1994-010 KDOT LMP Section B\CADD SHEETS\Section B\2134\2134A_SHT_155_LMP.dgn

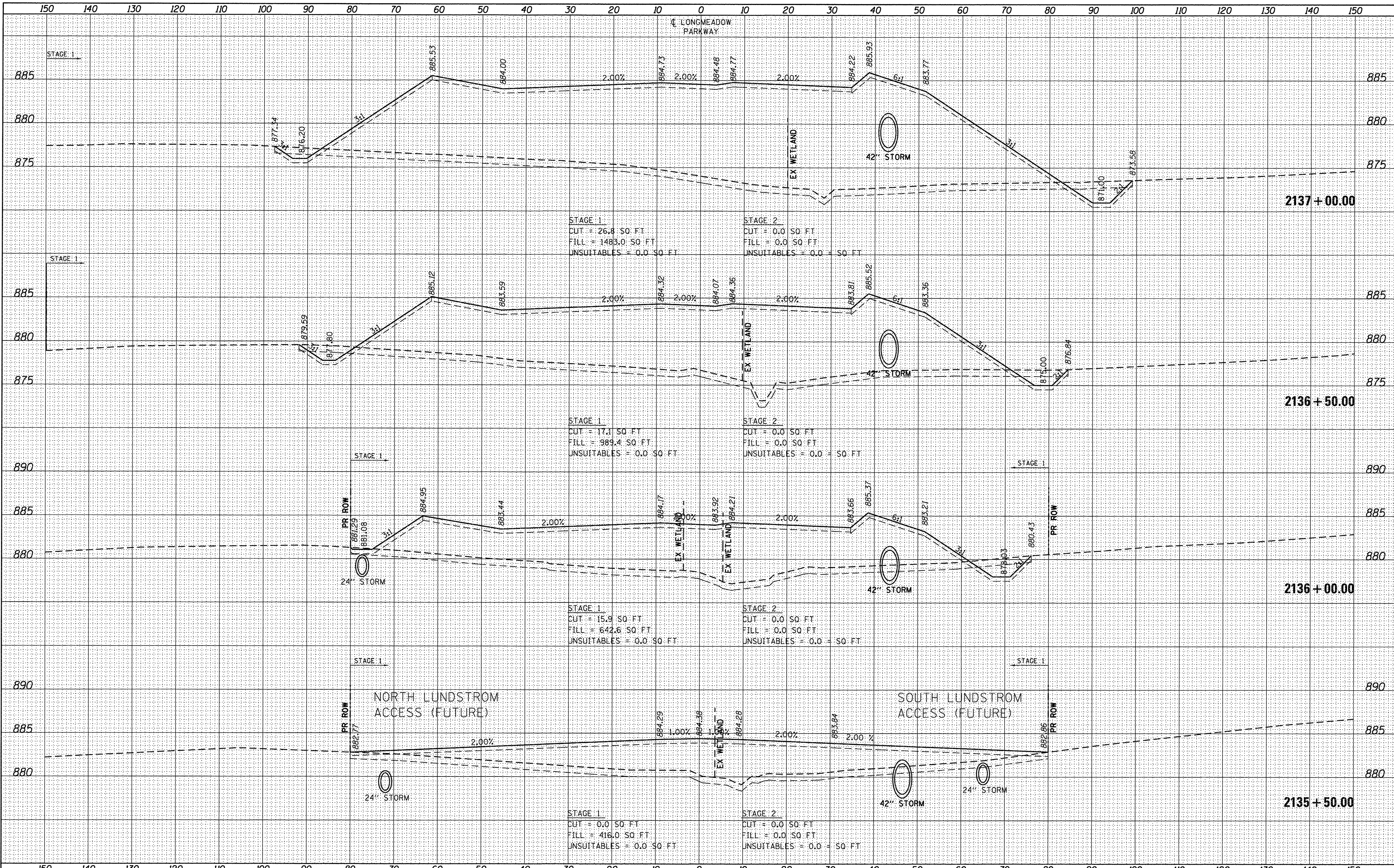


Bollinger, Lach & Associates, Inc. ITASCA, ILLINOIS	USER NAME = gellwanger	DESIGNED - GJE	REVISED -	STATE OF ILLINOIS DEPARTMENT OF TRANSPORTATION	CROSS SECTIONS LONGMEADOW PARKWAY		F.A.U. RTE. 2298	SECTION 13-00215-10-PV	COUNTY KANE	TOTAL SHEETS 477	SHEET NO. 429
	PLOT SCALE = 10.0000' / 1"	CHECKED - DBB	REVISED -		SCALE: 1"=5' VT	SCALE: 1"=10' HZ		SHEET 429 OF 477 SHEETS		STA. 2134+00.00 TO STA. 2135+00.00	
PLOT DATE = 10/27/2016	DATE - 10/28/2016	REVISED -	REVISED -							ILLINOIS FED. AID PROJECT	

DATE	
BY	
FINAL SURVEY	
SUBMITTED	
PLOTTED	
TEMPLATE	
NOTE BOOK	
AREAS CHECKED	
NO.	

DATE	
BY	
ORIGINAL SURVEY	
SURVEYED	
PLOTTED	
TEMPLATE	
NOTE BOOK	
AREAS CHECKED	
NO.	

FILE NAME = W:\1994-010 KDOT LMP Section B\CADD SHEETS\Section B1\20131894_SHT_XSL_LMP.dgn



Bollinger, Lach & Associates, Inc.
ITASCA, ILLINOIS

USER NAME = gellvanger	DESIGNED - GJE	REVISED -
	DRAWN - GJE	REVISED -
PLOT SCALE = 10.0000 "/td> <td>CHECKED - DBB</td> <td>REVISED -</td>	CHECKED - DBB	REVISED -
PLOT DATE = 10/27/2016	DATE - 10/28/2016	REVISED -

**STATE OF ILLINOIS
DEPARTMENT OF TRANSPORTATION**

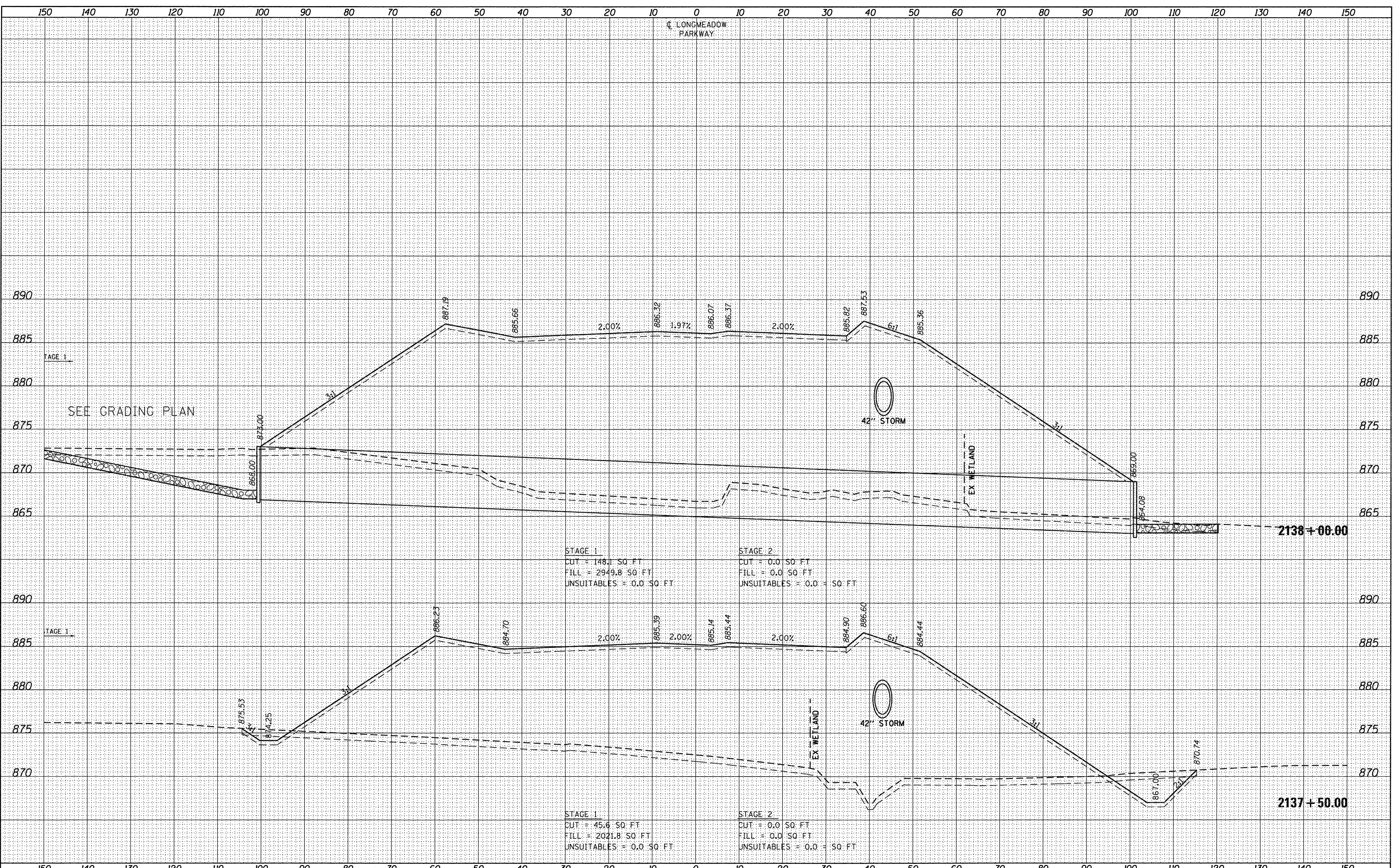
SCALE: 1"=5' VT	
SCALE: 1"=10' HZ	
SHEET 430	OF 477 SHEETS
STA. 2135+50.00 TO STA. 2137+00.00	

F.A.U. RTE. 2298	SECTION 13-00215-10-PV	COUNTY KANE	TOTAL SHEETS 477	SHEET NO. 430
			CONTRACT NO. 61C41	
ILLINOIS FED. AID PROJECT				

FINAL SURVEY	DATE
SURVEYED	BY
PLOTTED	
TEMPLATE	
AREAS	
CHECKED	
NO.	

ORIGINAL SURVEY	DATE
SURVEYED	BY
PLOTTED	
TEMPLATE	
AREAS	
CHECKED	
NO.	

FILE NAME = W:\94-010\DOT LMP Section B\CADD SHEET 15 Section B12\2013\94_SHT_15C_LMP.dgn



B Bollinger, Lach & Associates, Inc.
 ITASCA, ILLINOIS

USER NAME = gellwanger	DESIGNED - GJE	REVISED -
PLLOT SCALE = 10.0000' / 1"	DRAWN - GJE	REVISED -
PLLOT DATE = 10/27/2016	CHECKED - DBB	REVISED -
	DATE - 10/28/2016	REVISED -

**STATE OF ILLINOIS
 DEPARTMENT OF TRANSPORTATION**

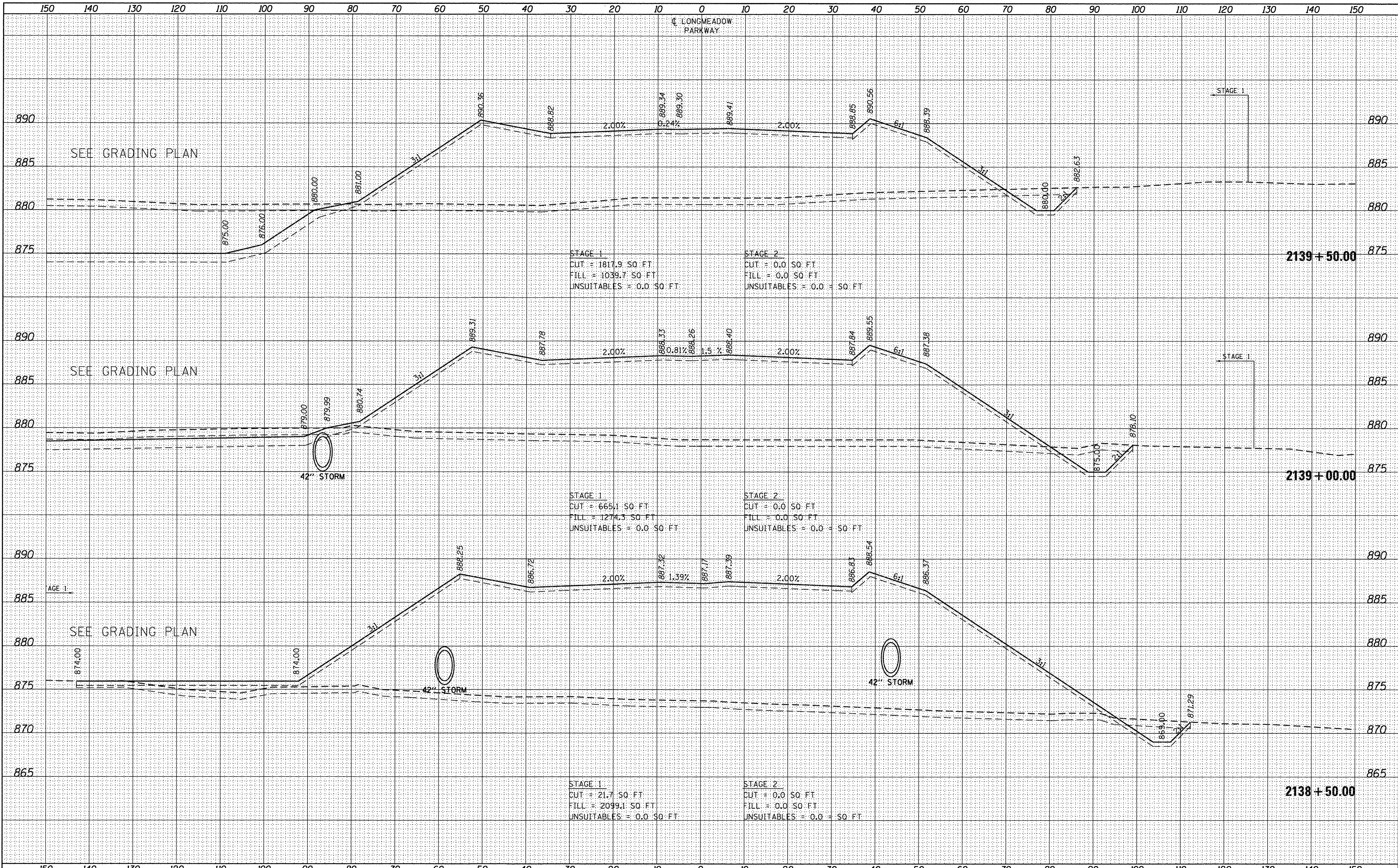
CROSS SECTIONS LONGMEADOW PARKWAY	
SCALE: 1"=5' VT	SHEET 431 OF 477 SHEETS
SCALE: 1"=10' HZ	STA. 2137+50.00 TO STA. 2138+00.00

F.A.U. RTE. 2298	SECTION 13-00215-10-PV	COUNTY KANE	TOTAL SHEETS 477	SHEET NO. 431
CONTRACT NO. 61C41				
ILLINOIS FED. AID PROJECT				

FINAL	SURVEYED	DATE
SURVEY	PLOTTED	
NOTE BOOK	TEMPLATE	
NO.	AREAS CHECKED	

ORIGINAL	SURVEYED	DATE
SURVEY	PLOTTED	
NOTE BOOK	TEMPLATE	
NO.	AREAS CHECKED	

FILE NAME = W:\194-010\DOT LMP Section B\CADD SHEETS\Section B1\2013\194-SHT_XSC_LMP.dgn



Bollinger, Lach & Associates, Inc.
ITASCA, ILLINOIS

USER NAME = gellwanger	DESIGNED - GJE	REVISED -
PLOT SCALE = 10.0000' / in.	DRAWN - GJE	REVISED -
PLOT DATE = 10/27/2016	CHECKED - DBB	REVISED -
	DATE - 10/28/2016	REVISED -

**STATE OF ILLINOIS
DEPARTMENT OF TRANSPORTATION**

**CROSS SECTIONS
LONGMEADOW PARKWAY**

SCALE: 1"=5' VT
SCALE: 1"=10' HZ

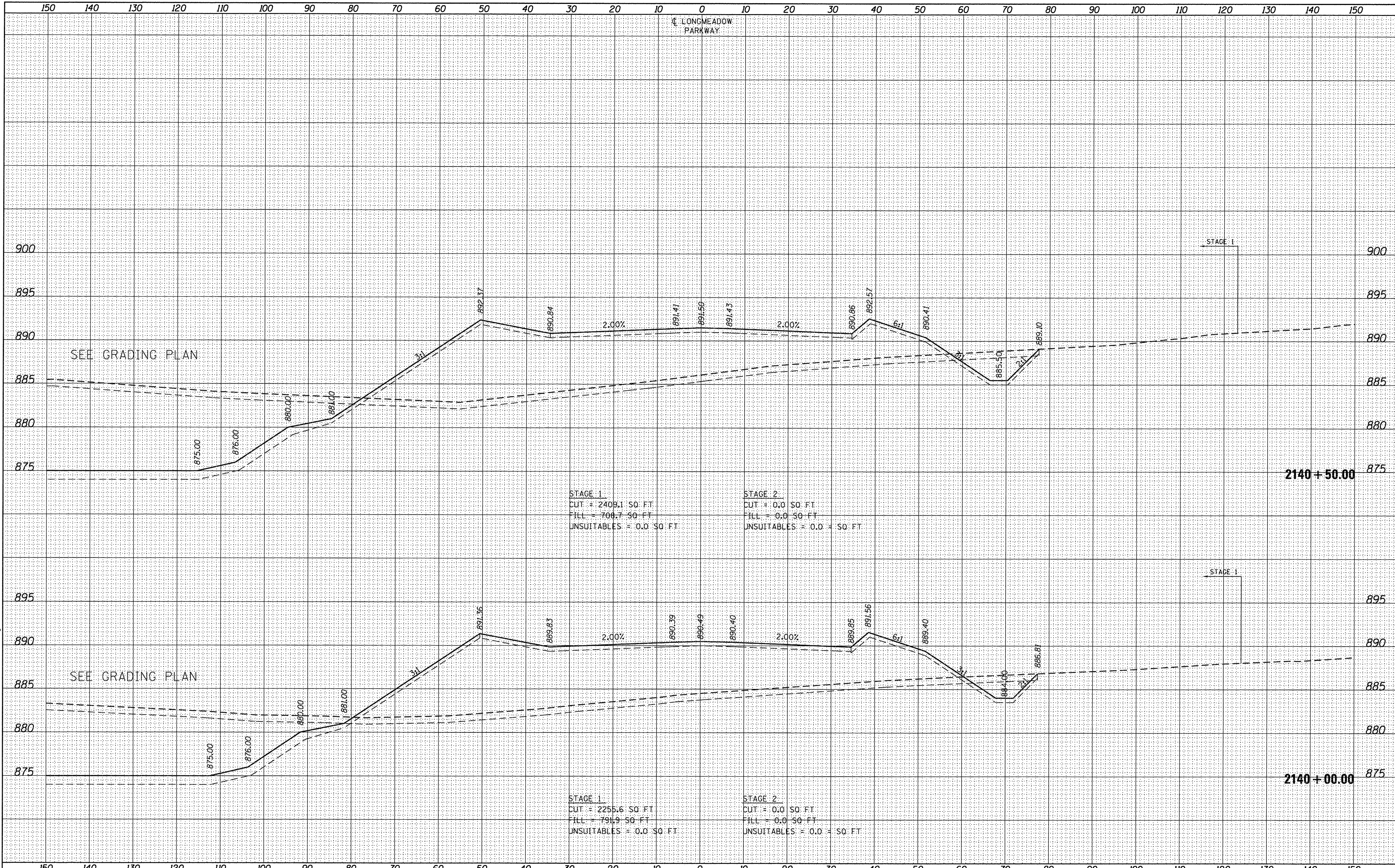
SHEET 432 OF 477 SHEETS
STA. 2138+50.00 TO STA. 2139+50.00

F.A.U. RTE.	SECTION	COUNTY	TOTAL SHEETS	SHEET NO.
2298	13-00215-10-PV	KANE	477	432
CONTRACT NO. 61C41			ILLINOIS FED. AID PROJECT	

FINAL SURVEY	DATE
SURVEYED	BY
PLOTTED	
TEMPLATE	
AREAS CHECKED	
NO.	

ORIGINAL SURVEY	DATE
SURVEYED	BY
PLOTTED	
TEMPLATE	
AREAS CHECKED	
NO.	

FILE NAME = W:\954-010-KDOT-LMP-Section-B\A-CROSS SHEETS\Section-B\210131894_SHT_15SE_LMP.dgn



Bollinger, Lach & Associates, Inc.
ITASCA, ILLINOIS

USER NAME = gellwanger	DESIGNED - GJE	REVISED -
PLOT SCALE = 10,0000' / 1"	DRAWN - GJE	REVISED -
PLOT DATE = 10/27/2016	CHECKED - DBB	REVISED -
	DATE - 10/28/2016	REVISED -

**STATE OF ILLINOIS
DEPARTMENT OF TRANSPORTATION**

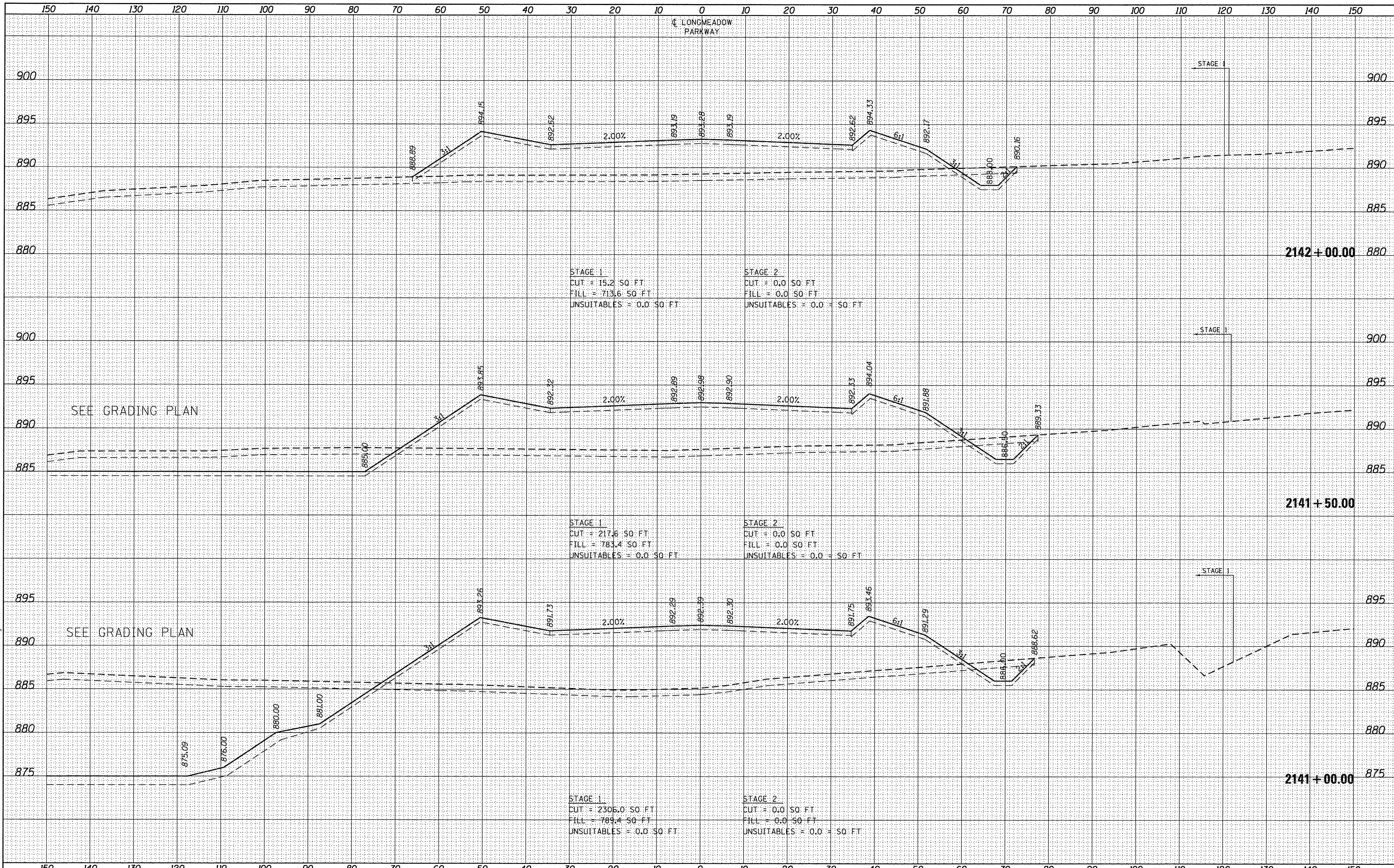
CROSS SECTIONS LONGMEADOW PARKWAY	
SCALE: 1"=5' VT	SHEET 433 OF 477 SHEETS
SCALE: 1"=10' HZ	STA. 2140+00.00 TO STA. 2140+50.00

F.A.U. RTE.	SECTION	COUNTY	TOTAL SHEETS	SHEET NO.
2298	13-00215-10-PV	KANE	477	433
				CONTRACT NO. 61C41
ILLINOIS FED. AID PROJECT				

DATE	
BY	
FINAL SURVEY	SURVEYED
NOTE BOOK	PLOTTED
NO.	TEMPLATE
	AREAS CHECKED

DATE	
BY	
ORIGINAL SURVEY	SURVEYED
NOTE BOOK	PLOTTED
NO.	TEMPLATE
	AREAS CHECKED

FILE NAME = W:\994-010-KDOT-LMP-Station-B\CADD-SHEETS\Station-B\13-00215-10-PV-SHT.XSC.LWP.dwg



Bollinger, Lach & Associates, Inc.
ITASCAN, ILLINOIS

USER NAME = gellwenger	DESIGNED - GJE	REVISED -
	DRAWN - GJE	REVISED -
PLOT SCALE = 10.0000' / 1"	CHECKED - DBB	REVISED -
PLOT DATE = 10/27/2016	DATE - 10/28/2016	REVISED -

**STATE OF ILLINOIS
DEPARTMENT OF TRANSPORTATION**

**CROSS SECTIONS
LONGMEADOW PARKWAY**

SCALE: 1"=5' VT
SCALE: 1"=10' HZ

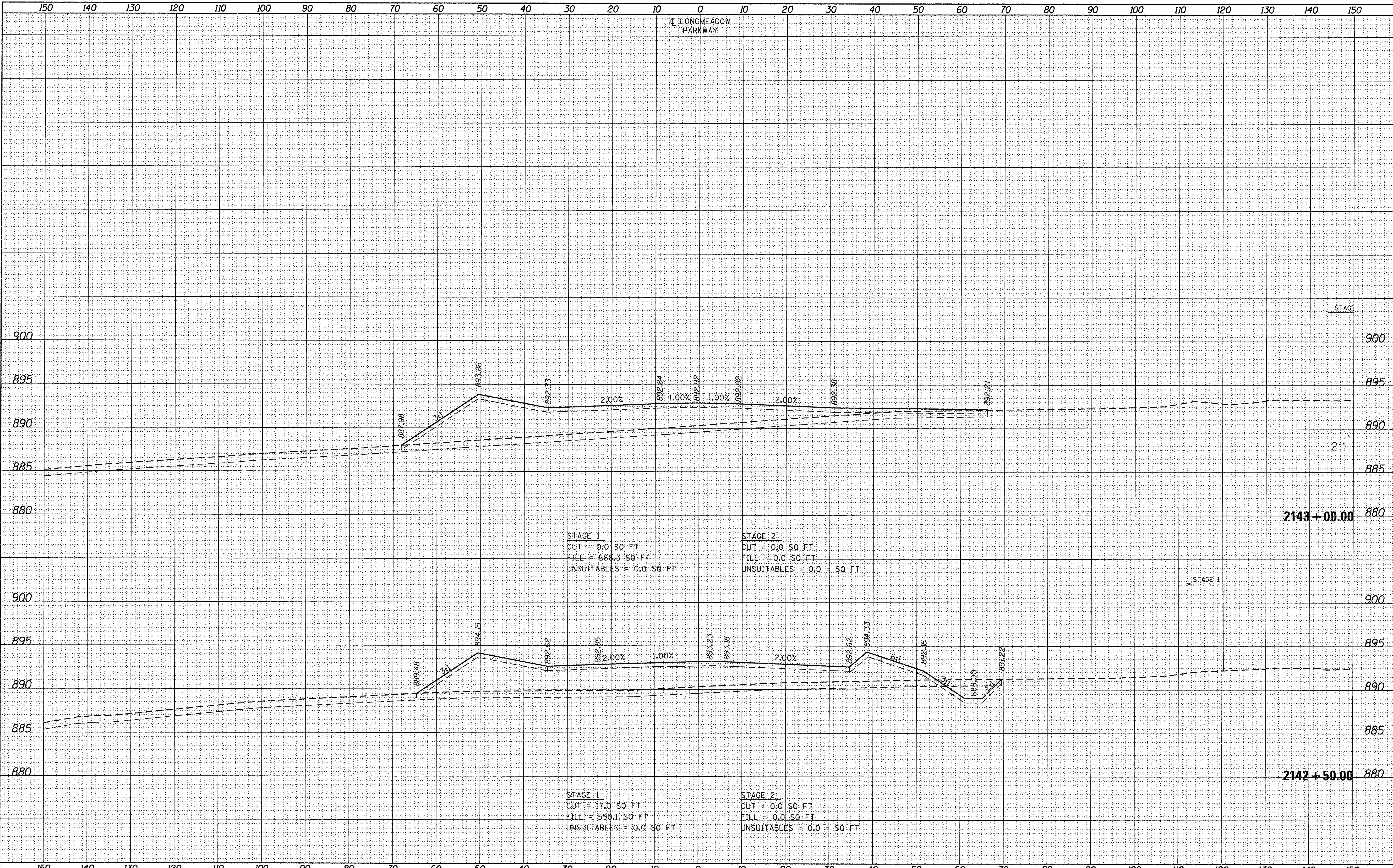
SHEET 434 OF 477 SHEETS
STA. 2141+00.00 TO STA. 2142+00.00

F.A.U. RTE. 2298	SECTION 13-00215-10-PV	COUNTY KANE	TOTAL SHEETS 477	SHEET NO. 434
			CONTRACT NO. 61C41	
ILLINOIS FED. AID PROJECT				

DATE	
BY	
SURVEYED	
PLOTTED	
TEMPLATE	
AREAS	
CHECKED	
FINAL SURVEY	
NOTE BOOK	
NO.	

DATE	
BY	
SURVEYED	
PLOTTED	
TEMPLATE	
AREAS	
CHECKED	
ORIGINAL SURVEY	
NOTE BOOK	
NO.	

FILE NAME = W:\994-010-KDDT-LMP-SECTION-B\A\2013\0894-SHT_XSC_LMP.dgn



Bollinger, Lach & Associates, Inc.
 ITASCA, ILLINOIS

USER NAME = gellwanger	DESIGNED - GJE	REVISED -
PLOT SCALE = 10,0000' / 1"	DRAWN - GJE	REVISED -
PLOT DATE = 10/27/2016	CHECKED - DBB	REVISED -
	DATE - 10/28/2016	REVISED -

**STATE OF ILLINOIS
 DEPARTMENT OF TRANSPORTATION**

**CROSS SECTIONS
 LONGMEADOW PARKWAY**

SCALE: 1"=5' VT
 SCALE: 1"=10' HZ

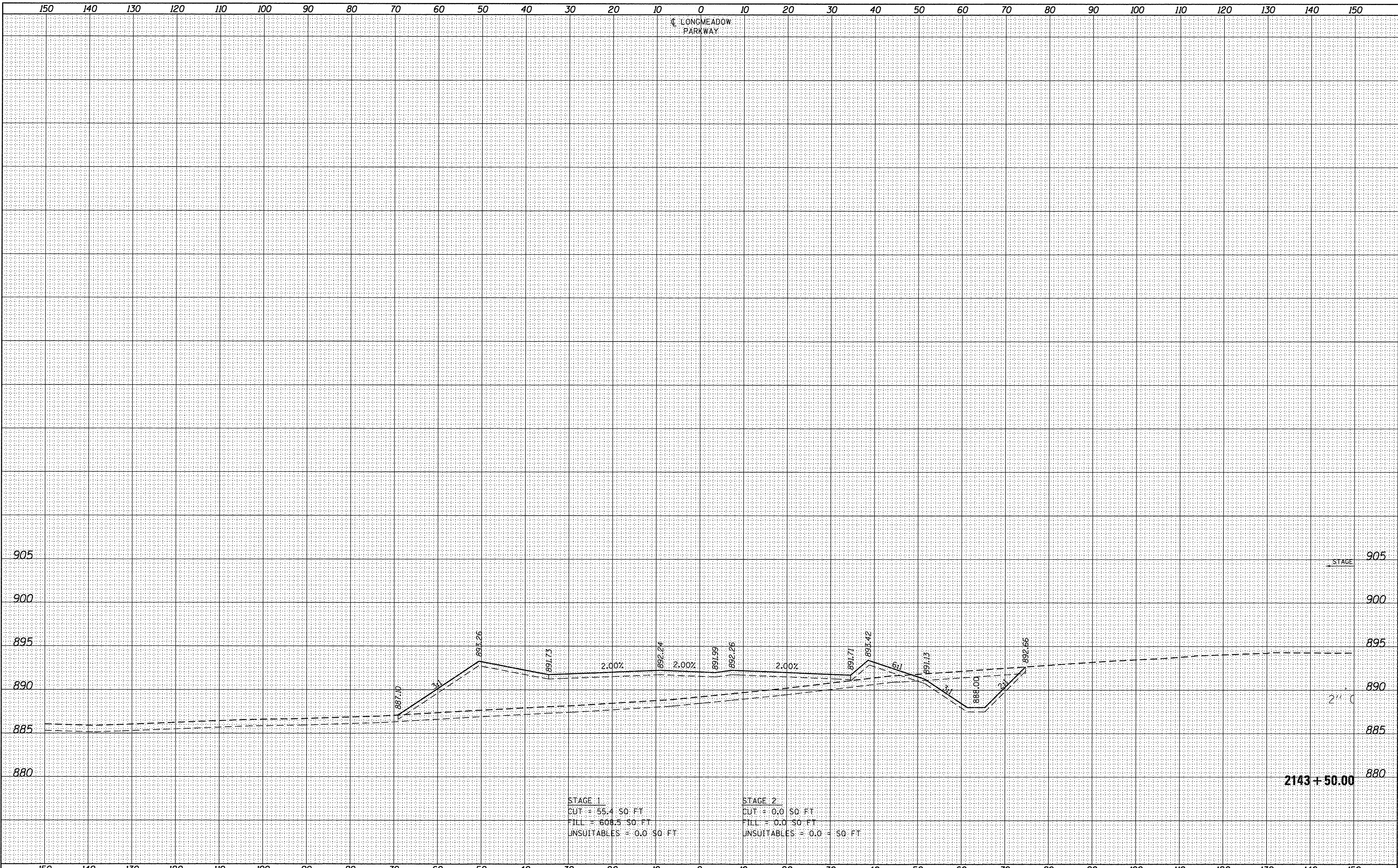
SHEET 435 OF 477 SHEETS
 STA. 2142+50.00 TO STA. 2143+00.00

F.A.U. RTE. 2298	SECTION 13-00215-10-PV	COUNTY KANE	TOTAL SHEETS 477	SHEET NO. 435
			CONTRACT NO. 61C41	
ILLINOIS FED. AID PROJECT				

FINAL SURVEY	SURVEYED	BY	DATE
NOTE BOOK	PLOTTED		
NO.	TEMPLATE		
	AREAS CHECKED		
	AREAS CHECKED		

ORIGINAL SURVEY	SURVEYED	BY	DATE
NOTE BOOK	PLOTTED		
NO.	TEMPLATE		
	AREAS CHECKED		
	AREAS CHECKED		

FILE NAME = W:\894-010 KDOT LMP Section B\CAD00 SHEETS\Section B\21431894_SHT_XSC_LMP.dgn



STAGE 1
 CUT = 55.4 SQ. FT
 FILL = 608.5 SQ. FT
 UNSUITABLES = 0.0 SQ. FT

STAGE 2
 CUT = 0.0 SQ. FT
 FILL = 0.0 SQ. FT
 UNSUITABLES = 0.0 SQ. FT

Bollinger, Lach & Associates, Inc.
 ITASCA, ILLINOIS

USER NAME = gellwanger	DESIGNED - GJE	REVISED -
PLOT SCALE = 10.0000" / 1'	DRAWN - GJE	REVISED -
PLOT DATE = 10/27/2016	CHECKED - DBB	REVISED -
	DATE - 10/28/2016	REVISED -

**STATE OF ILLINOIS
 DEPARTMENT OF TRANSPORTATION**

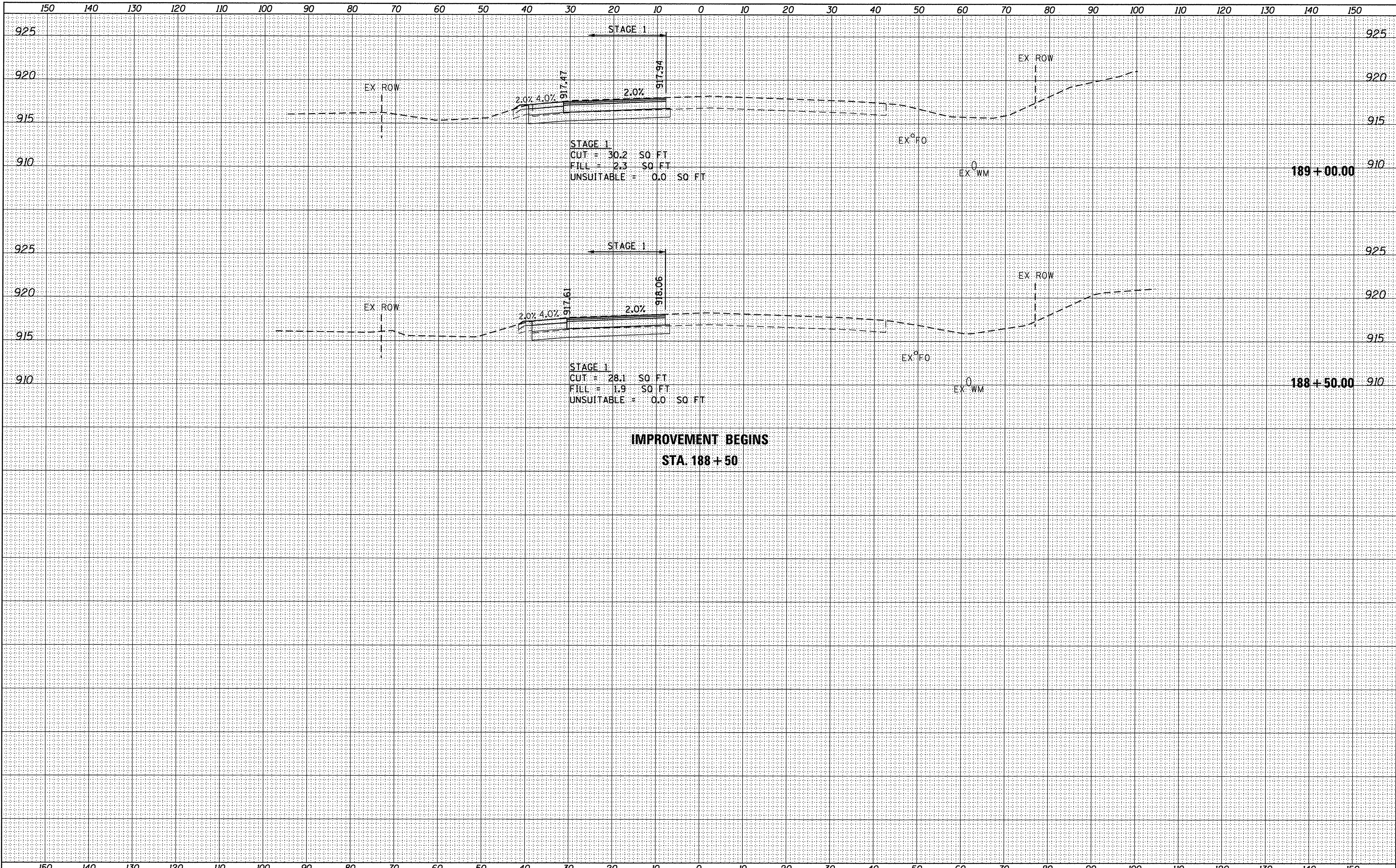
**CROSS SECTIONS
 LONGMEADOW PARKWAY**
 SCALE: 1"=5' VT
 SCALE: 1"=10' HZ
 SHEET 436 OF 477 SHEETS
 STA. 2143+50.00 TO STA. 2143+50.00

F.A.U. RTE.	SECTION	COUNTY	TOTAL SHEETS	SHEET NO.
2298	13-00215-10-PV	KANE	477	436
				CONTRACT NO. 61C41
ILLINOIS FED. AID PROJECT				

BY	DATE
SURVEYED	
PLOTTED	
TEMPLATE	
AREAS	
CHECKED	
FINAL SURVEY	
NOTE BOOK	
NO.	

BY	DATE
SURVEYED	
PLOTTED	
TEMPLATE	
AREAS	
CHECKED	
ORIGINAL SURVEY	
NOTE BOOK	
NO.	

MA:05_CADD\phase 2\sheets\02\staged\staged-randall.dgn



**IMPROVEMENT BEGINS
STA. 188 + 50**

**STATE OF ILLINOIS
DEPARTMENT OF TRANSPORTATION**

**STAGED CROSS SECTIONS
RANDALL ROAD**

USER NAME = HLR PowerGEOPAK	DESIGNED - RO	REVISED -
PLOT SCALE = 10.0000' / in.	DRAWN - JBH	REVISED -
PLOT DATE = 10/26/2016	CHECKED - BLP	REVISED -
	DATE - 10/25/2016	REVISED -

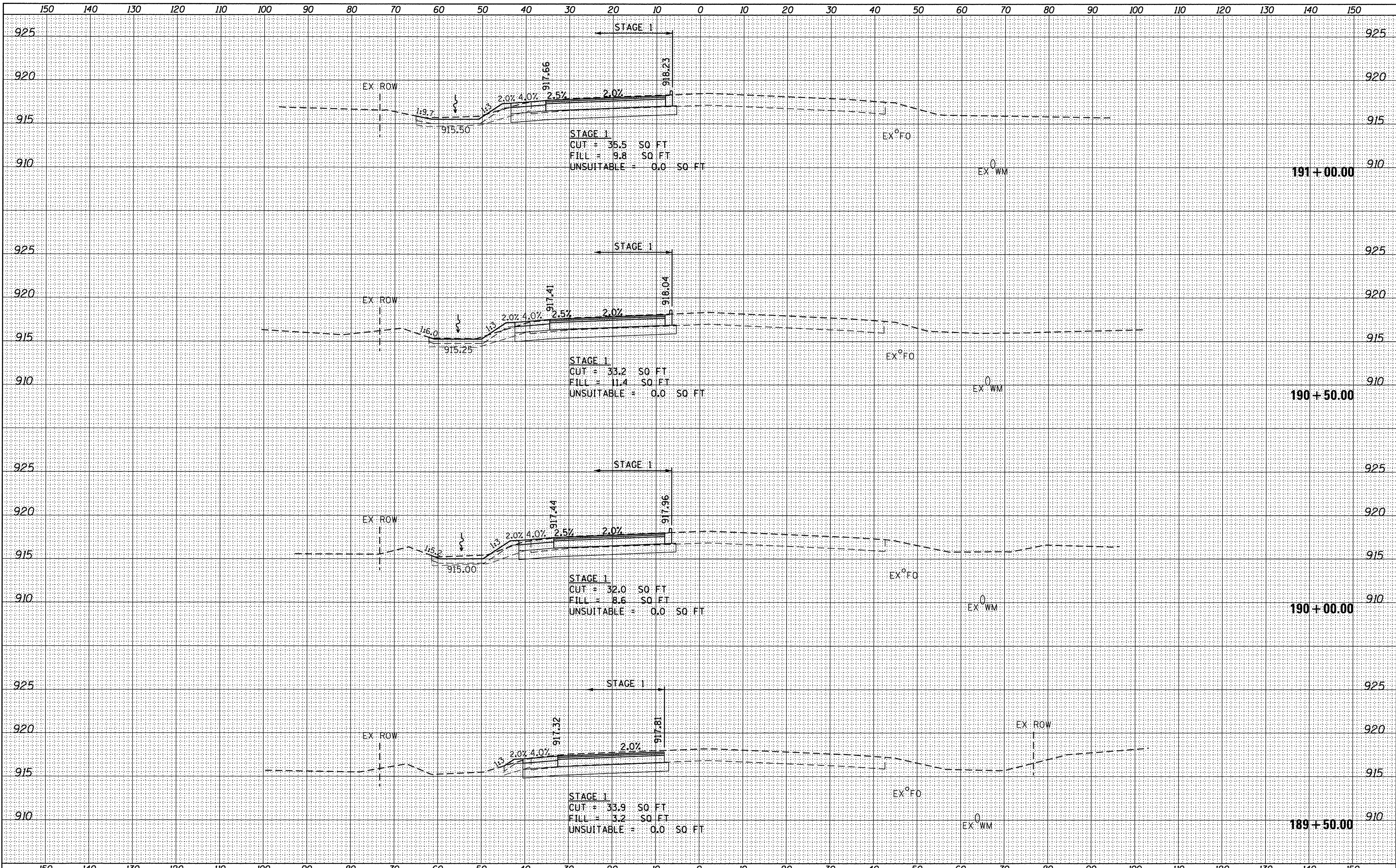
SCALE: SHEET OF SHEETS STA. 187+50.00 TO STA. 189+00.00

F.A.U. RTE.	SECTION	COUNTY	TOTAL SHEETS	SHEET NO.
2298	13-00215-10-PV	KANE	477	437
CONTRACT NO. 61C41			ILLINOIS FED. AID PROJECT	

DATE	
BY	
FINAL SURVEY	
SURVEYED	
PLOTTED	
TEMPLATE	
NOTE BOOK	
AREAS	
CHECKED	

DATE	
BY	
ORIGINAL SURVEY	
SURVEYED	
PLOTTED	
TEMPLATE	
NOTE BOOK	
AREAS	
CHECKED	

M:\05_CADD\Phase 2\sheets\A2\staged-ss-Randall.dgn



USER NAME = HLR PowerGEOPAK
 PLOT SCALE = 10.0000" / in.
 PLOT DATE = 10/26/2016

DESIGNED - RO
 DRAWN - JBH
 CHECKED - BLP
 DATE - 10/25/2016

REVISED -
 REVISED -
 REVISED -
 REVISED -

**STATE OF ILLINOIS
 DEPARTMENT OF TRANSPORTATION**

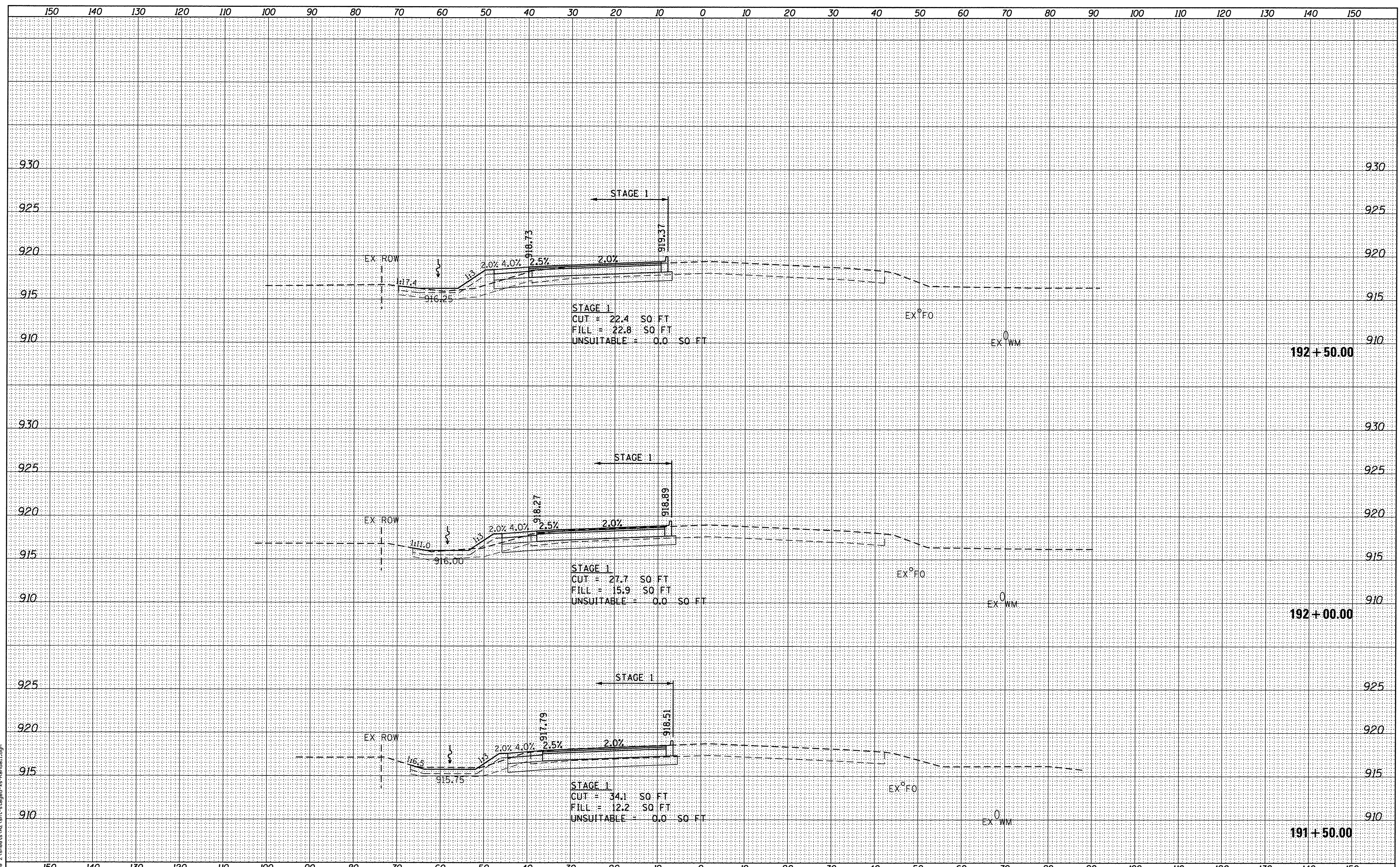
**STAGED CROSS SECTIONS
 RANDALL ROAD**
 SCALE: SHEET OF SHEETS STA. 189+50.00 TO STA. 191+00.00

F.A.U. RTE.	SECTION	COUNTY	TOTAL SHEETS	SHEET NO.
2298	13-00215-10-PV	KANE	477	438
			CONTRACT NO. 61C41	
ILLINOIS FED. AID PROJECT				

DATE	
BY	
FINAL SURVEY	SURVEYED
NOTE BOOK	PLOTTED
NO.	TEMPLATE
	AREAS
	CHECKED

DATE	
BY	
ORIGINAL SURVEY	SURVEYED
NOTE BOOK	PLOTTED
NO.	TEMPLATE
	AREAS
	CHECKED

W:\MS_CADD\phase 2\sheets\A2_sht-staged-ss-Randall.dgn

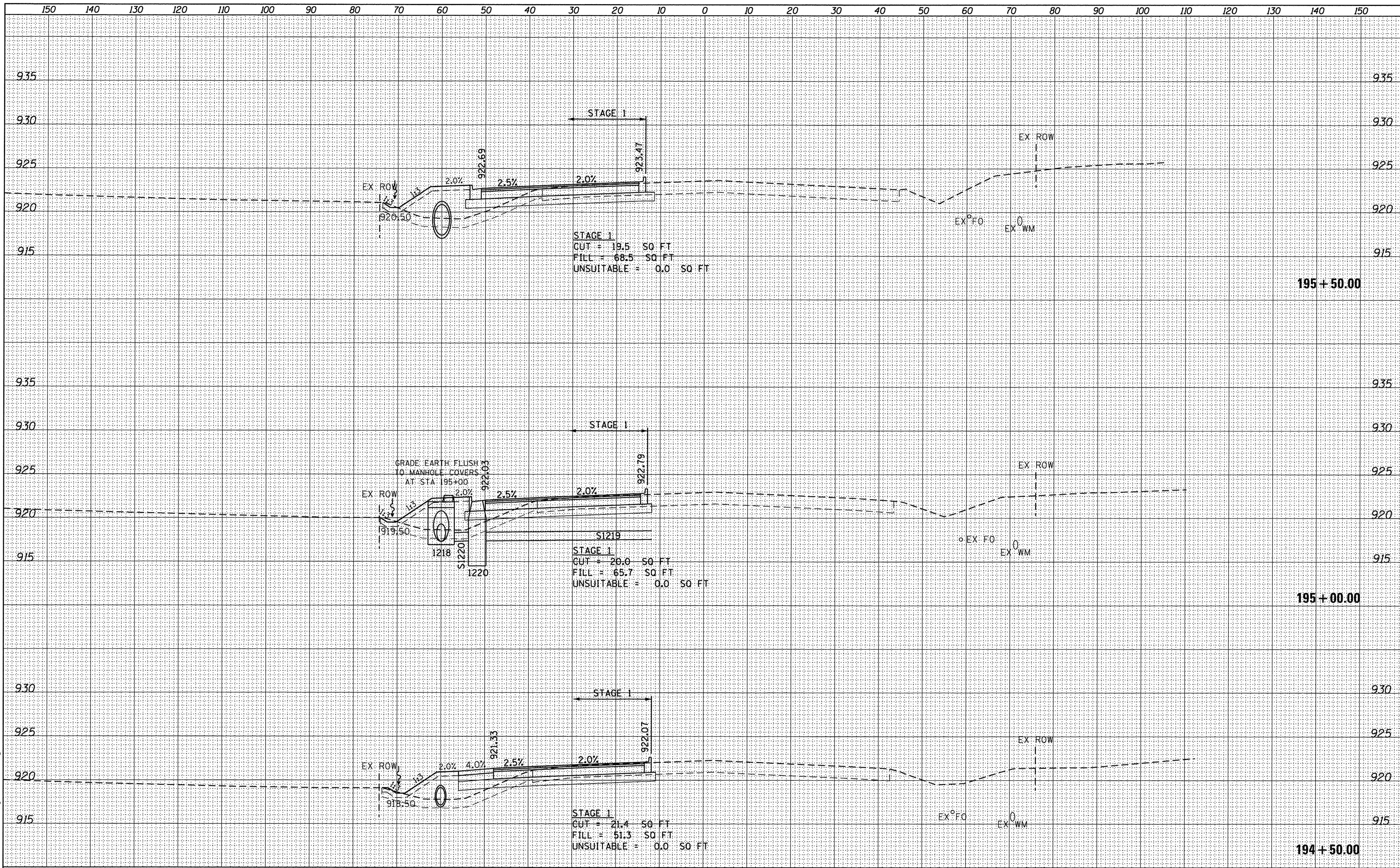


150	140	130	120	110	100	90	80	70	60	50	40	30	20	10	0	10	20	30	40	50	60	70	80	90	100	110	120	130	140	150									
USER NAME = HLR PowerGEOPAK DESIGNED - RO DRAWN - JBH CHECKED - BLP DATE - 10/25/2016																STATE OF ILLINOIS DEPARTMENT OF TRANSPORTATION										STAGED CROSS SECTIONS RANDALL ROAD SCALE: SHEET OF SHEETS STA. 191+50.00 TO STA.192+50.00										F.A.I. RTE. 2298 SECTION 13-00215-10-PV COUNTY KANE TOTAL SHEETS 477 SHEET NO. 439 CONTRACT NO. 61C41 ILLINOIS FED. AID PROJECT			

DATE	
BY	
FINAL SURVEY	
SURVEYED	
PLOTTED	
TEMPLATE	
AREAS	
CHECKED	
NO.	

DATE	
BY	
ORIGINAL SURVEY	
SURVEYED	
PLOTTED	
TEMPLATE	
AREAS	
CHECKED	
NO.	

W:\PS_CADD\chase 2\sheets\AZ\int-staged-rs-Randall.dgn



USER NAME = HLR PowerGEOPAK
 PLOT SCALE = 10,0000' / in.
 PLOT DATE = 10/26/2016

DESIGNED - RO
 DRAWN - JBH
 CHECKED - BLP
 DATE - 10/25/2016

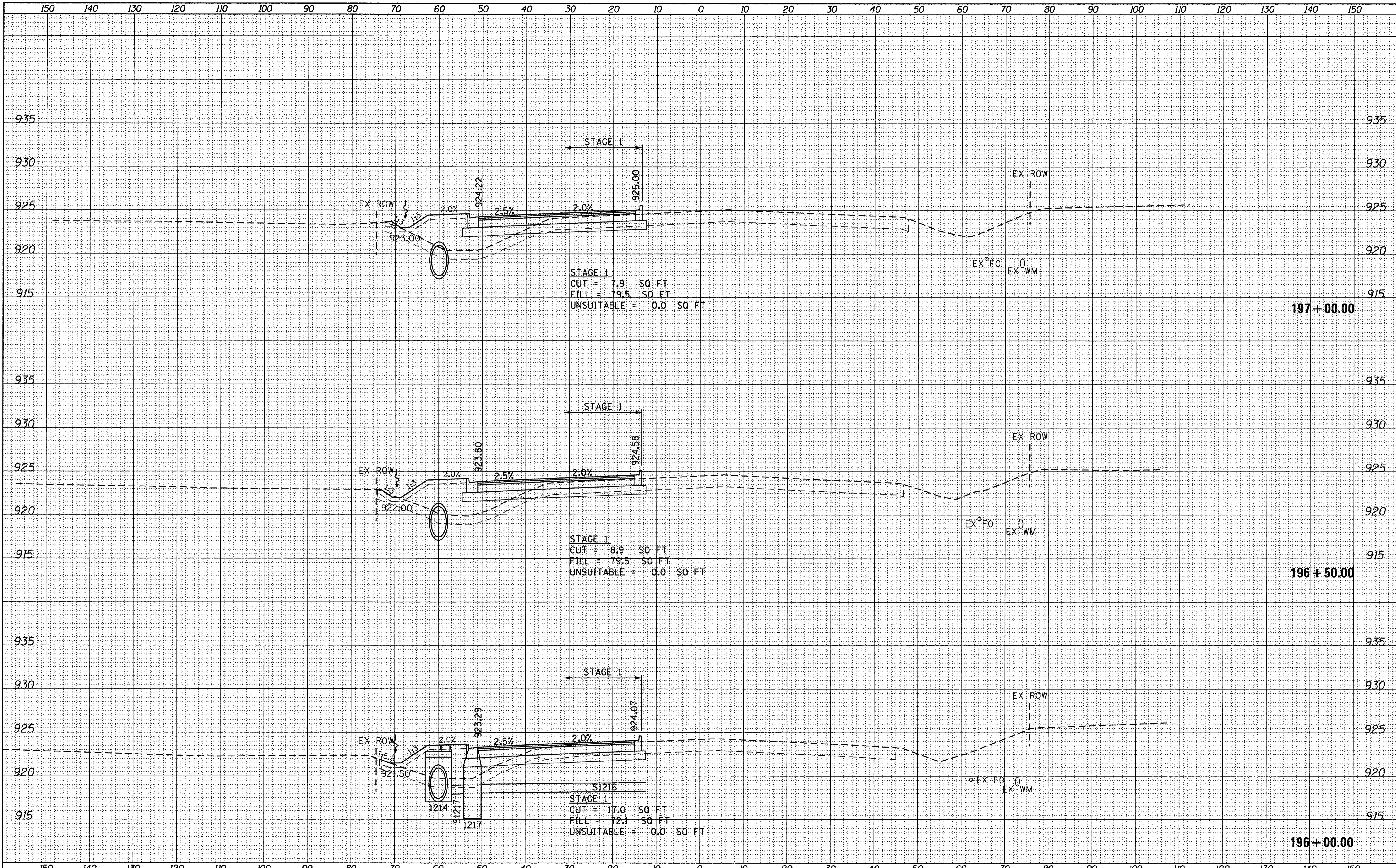
REVISED -
 REVISED -
 REVISED -
 REVISED -

STATE OF ILLINOIS
 DEPARTMENT OF TRANSPORTATION

STAGED CROSS SECTIONS
 RANDALL ROAD

SCALE: SHEET OF SHEETS STA. 194+50.00 TO STA. 195+50.00

F.A.U. RTE.	SECTION	COUNTY	TOTAL SHEETS	SHEET NO.
2298	13-00215-10-PV	KANE	477	441
CONTRACT NO. 61C41			ILLINOIS FED. AID PROJECT	



STAGE 1
 CUT = 7.9 SQ FT
 FILL = 79.5 SQ FT
 UNSUITABLE = 0.0 SQ FT

STAGE 1
 CUT = 8.9 SQ FT
 FILL = 79.5 SQ FT
 UNSUITABLE = 0.0 SQ FT

STAGE 1
 CUT = 17.0 SQ FT
 FILL = 72.1 SQ FT
 UNSUITABLE = 0.0 SQ FT

197+00.00

196+50.00

196+00.00

DATE	
BY	
FINAL SURVEY	
NOTED	
TEMPLATE	
AREAS	
CHECKED	

DATE	
BY	
ORIGINAL SURVEY	
NOTED	
TEMPLATE	
AREAS	
CHECKED	



USER NAME = HLR PowerGEOPAK
 PLOT SCALE = 10.0000' / in.
 PLOT DATE = 10/26/2016

DESIGNED - RO
 DRAWN - JBH
 CHECKED - BLP
 DATE - 10/25/2016

REVISED -
 REVISED -
 REVISED -
 REVISED -

STATE OF ILLINOIS
 DEPARTMENT OF TRANSPORTATION

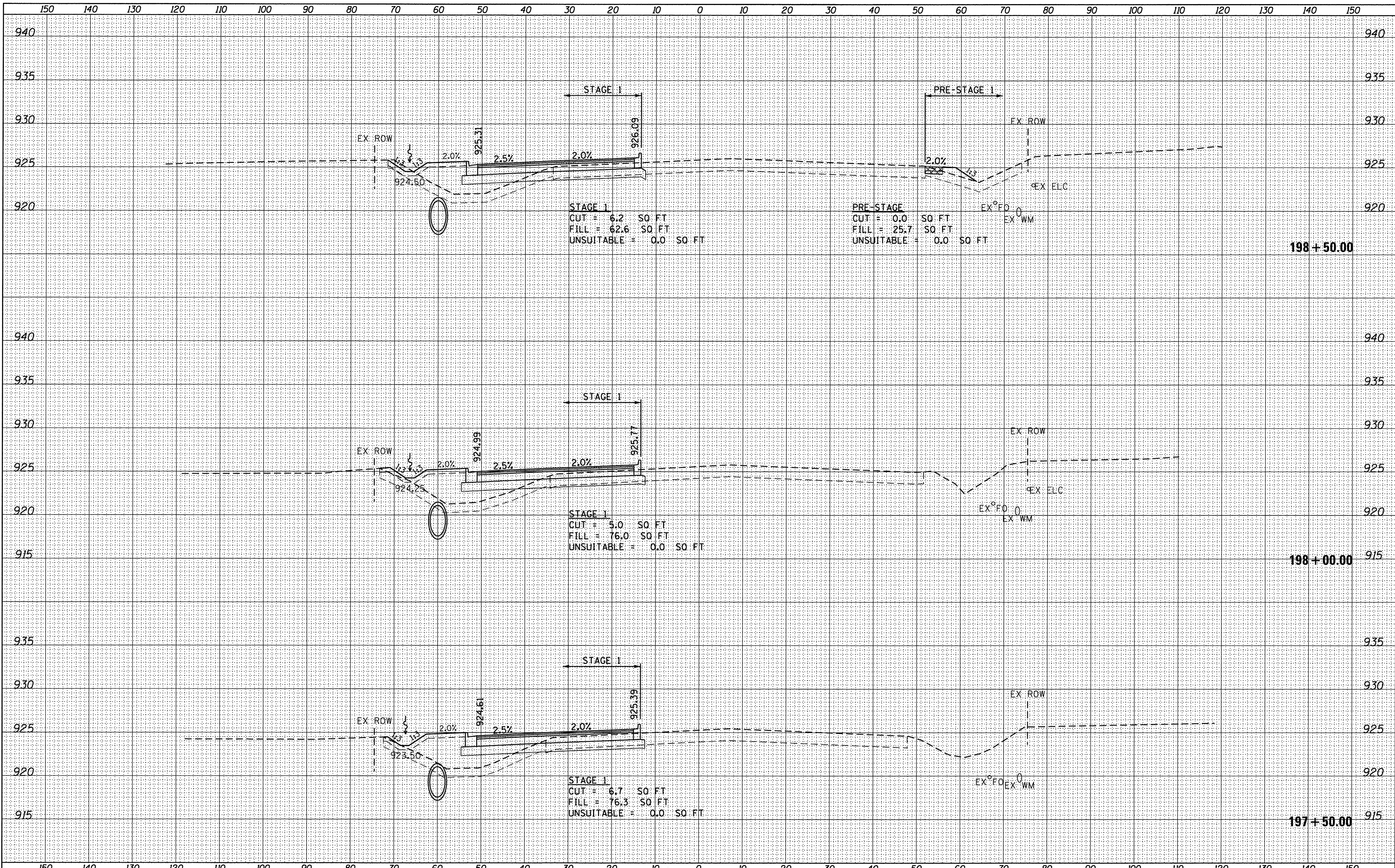
STAGED CROSS SECTIONS
 RANDALL ROAD
 SCALE: SHEET OF SHEETS STA. 196+00.00 TO STA. 197+00.00

F.A.U. RTE.	SECTION	COUNTY	TOTAL SHEETS	SHEET NO.
2298	13-00215-10-PV	KANE	477	442
CONTRACT NO. 61C41				
ILLINOIS FED. AID PROJECT				

DATE	
BY	
SURVEYED	
PLOTTED	
TEMPLATE	
AREAS CHECKED	
FINAL SURVEY	
NOTE BOOK	
NO.	

DATE	
BY	
SURVEYED	
PLOTTED	
TEMPLATE	
AREAS CHECKED	
ORIGINAL SURVEY	
NOTE BOOK	
NO.	

M:\05_CADD\05phase 2\sheet\A2\staged-ss-Randall.dgn



USER NAME = HLR PowerGEOPAK
 PLOT SCALE = 10.0000 / in.
 PLOT DATE = 10/26/2016

DESIGNED - RO
 DRAWN - JBH
 CHECKED - BLP
 DATE - 10/25/2016

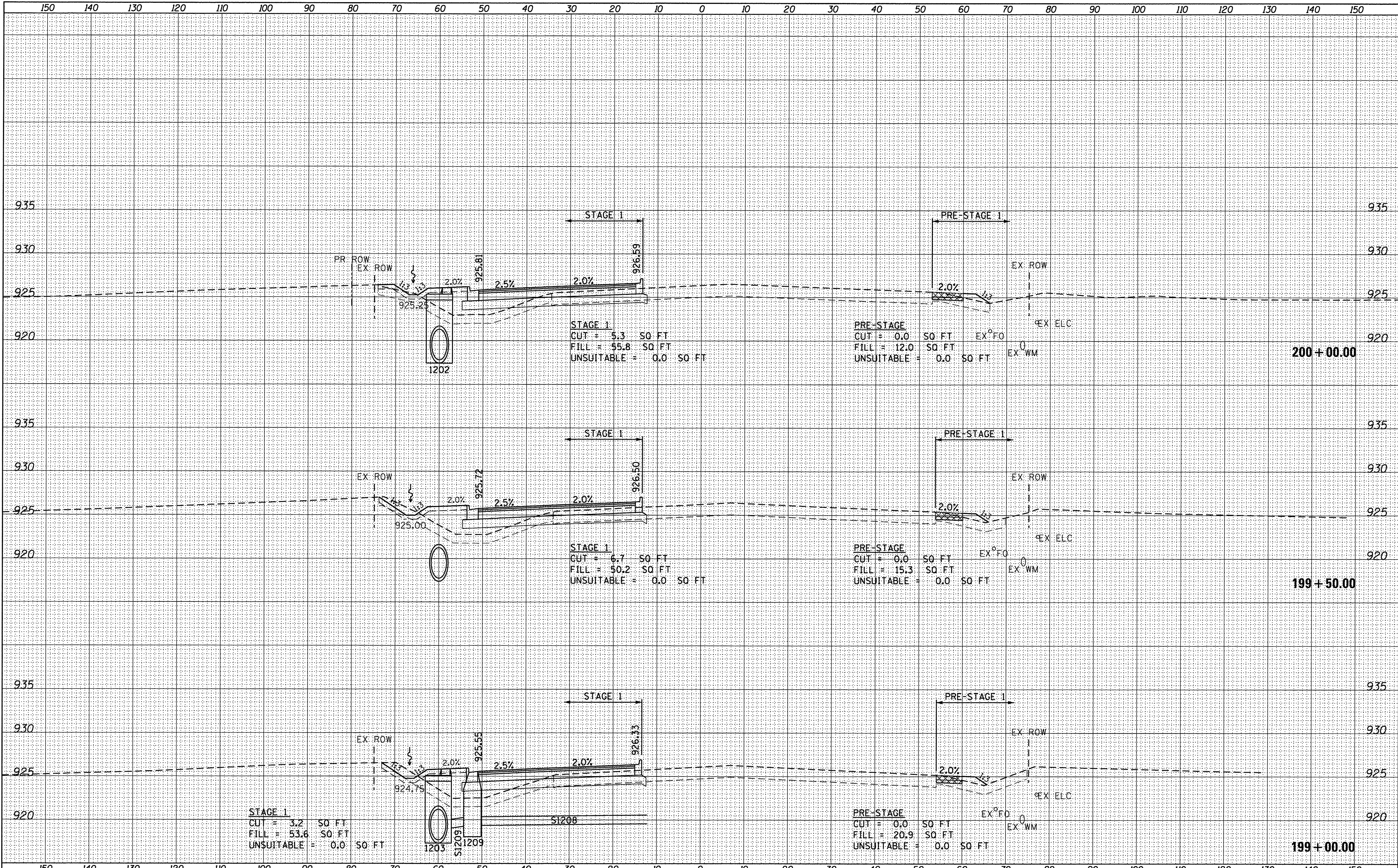
REVISED -
 REVISED -
 REVISED -
 REVISED -

**STATE OF ILLINOIS
 DEPARTMENT OF TRANSPORTATION**

**STAGED CROSS SECTIONS
 RANDALL ROAD**

SCALE: SHEET OF SHEETS STA. 197+50.00 TO STA. 198+50.00

F.A.U. RTE.	SECTION	COUNTY	TOTAL SHEETS	SHEET NO.
2298	13-00215-10-PV	KANE	477	443
CONTRACT NO. 61C41				
ILLINOIS FED. AID PROJECT				



FINAL SURVEY	DATE
SURVEYED	
PLOTTED	
TEMPLATE	
AREAS	
CHECKED	
NO.	

ORIGINAL SURVEY	DATE
SURVEYED	
PLOTTED	
TEMPLATE	
AREAS	
CHECKED	
NO.	

M:\05_CADD\phase 2\sheets\A02\stg-staged-ss-Randall.dgn
 USER NAME = HLR PowerGEOPAK



USER NAME = HLR PowerGEOPAK
 PLOT SCALE = 10.0000" / 1"
 PLOT DATE = 10/26/2016

DESIGNED - RO
 DRAWN - JBH
 CHECKED - BLP
 DATE - 10/25/2016

REVISED -
 REVISED -
 REVISED -
 REVISED -

**STATE OF ILLINOIS
DEPARTMENT OF TRANSPORTATION**

SCALE: SHEET OF SHEETS STA. 199+00.00 TO STA. 200+00.00

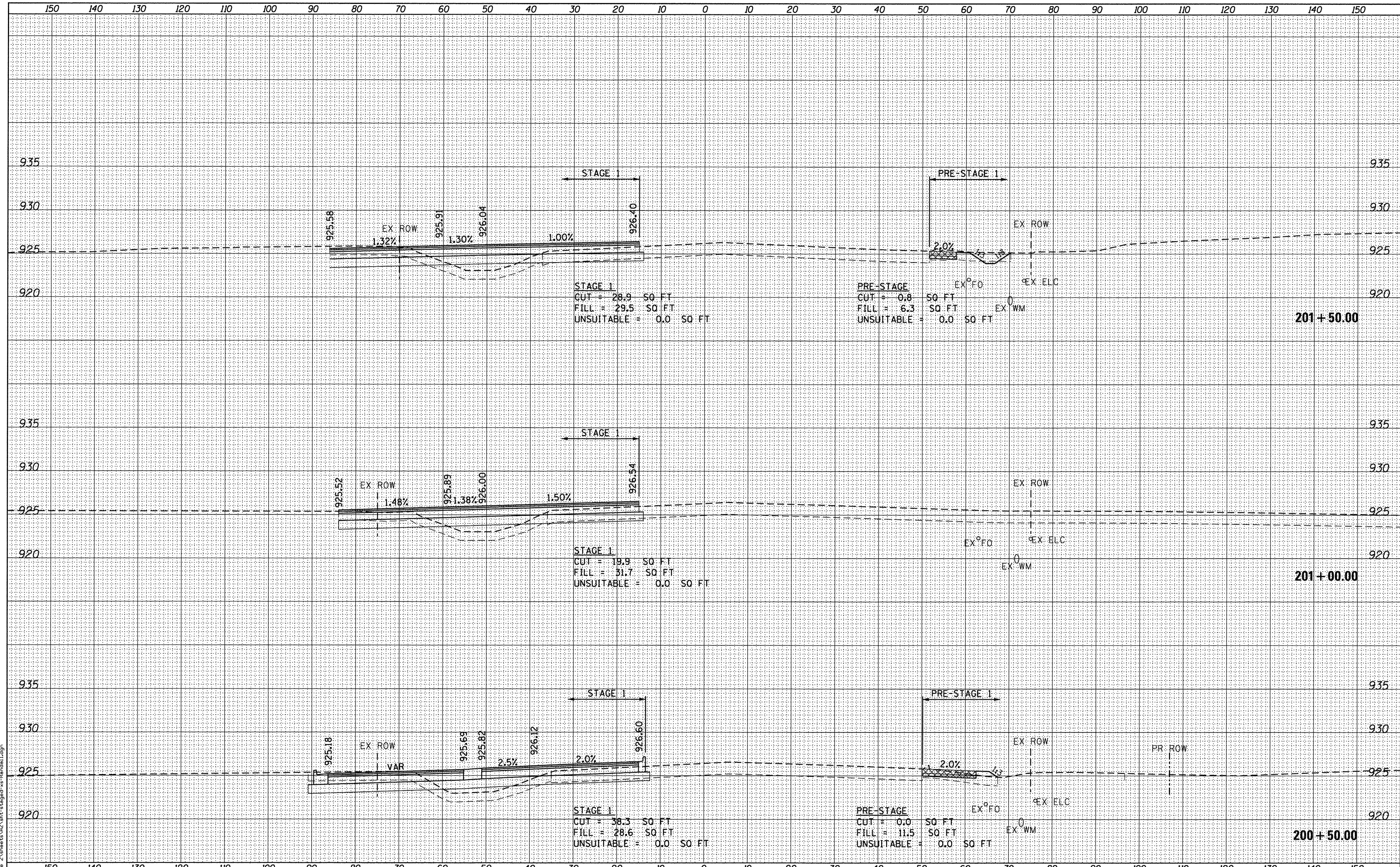
**STAGED CROSS SECTIONS
RANDALL ROAD**

F.A.U. RTE.	SECTION	COUNTY	TOTAL SHEETS	SHEET NO.
2298	13-00215-10-PV	KANE	477	444
CONTRACT NO. 61C41			ILLINOIS FED. AID PROJECT	

FINAL SURVEY	DATE
SURVEYED	
PLOTTED	
TEMPLATE	
AREAS	
CHECKED	
NO.	

ORIGINAL SURVEY	DATE
SURVEYED	
PLOTTED	
TEMPLATE	
AREAS	
CHECKED	
NO.	

M:\06_CADD\phase 2\sheet\A2\staged-rs-Randall.dgn



USER NAME = HLR PowerGEOPAK
 PLOT SCALE = 10.0000' / in.
 PLOT DATE = 10/26/2016

DESIGNED - RO
 DRAWN - JBH
 CHECKED - BLP
 DATE - 10/25/2016

REVISED -
 REVISED -
 REVISED -
 REVISED -

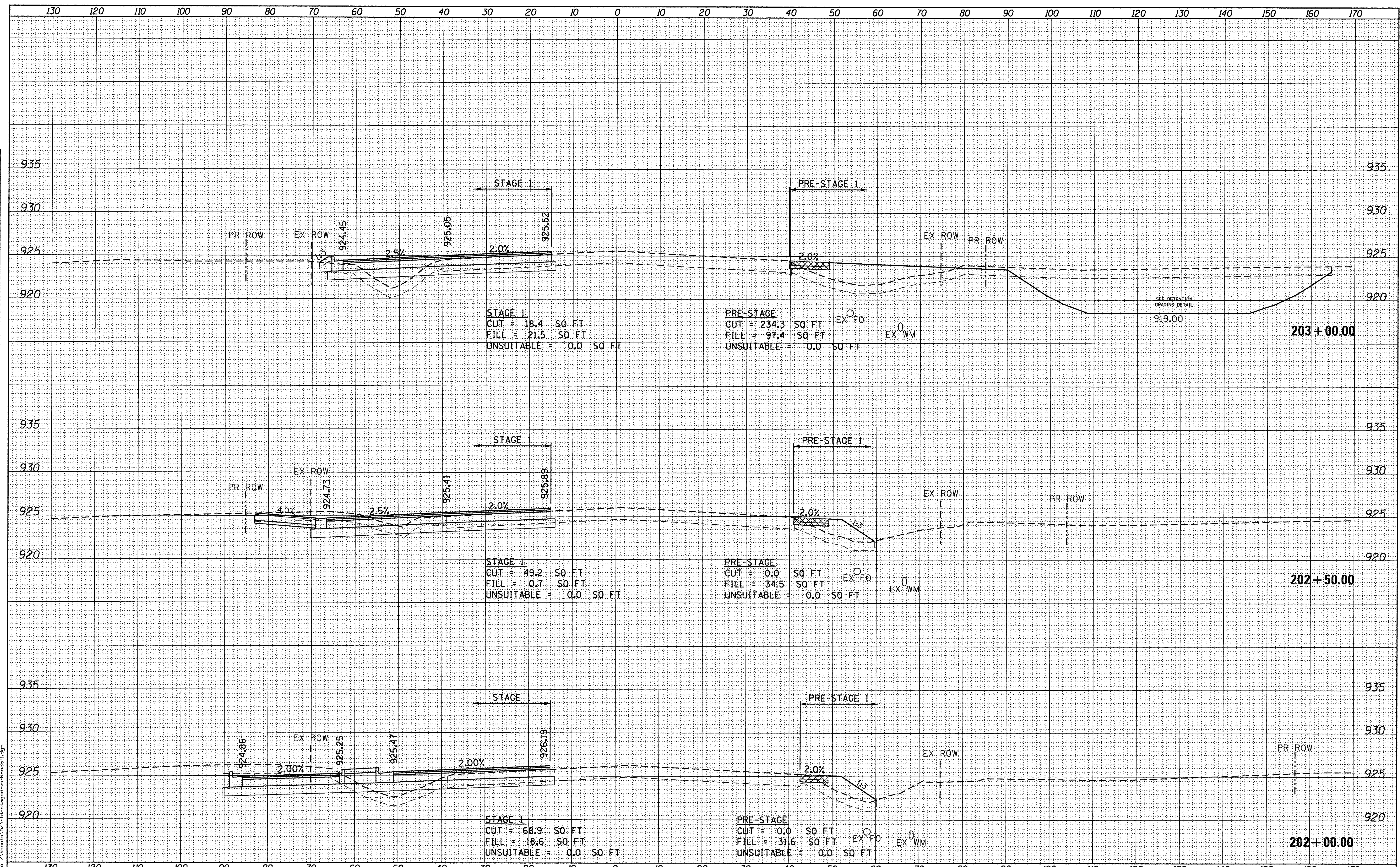
**STATE OF ILLINOIS
 DEPARTMENT OF TRANSPORTATION**

STAGED CROSS SECTIONS
RANDALL ROAD
 SCALE: SHEET OF SHEETS STA. 200+50.00 TO STA. 201+50.00

F.A.U. RTE.	SECTION	COUNTY	TOTAL SHEETS	SHEET NO.
2298	13-00215-10-PV	KANE	477	445
				CONTRACT NO. 61C41
ILLINOIS FED. AID PROJECT				

DATE	
BY	
FINAL SURVEY	
NOTED	
PLOTTED	
TEMPLATE	
AREAS	
CHECKED	
NO.	

DATE	
BY	
ORIGINAL SURVEY	
NOTED	
PLOTTED	
TEMPLATE	
AREAS	
CHECKED	
NO.	



USER NAME = HLR PowerGEOPAK	DESIGNED - RO	REVISED -
	DRAWN - JBH	REVISED -
PLOT SCALE = 10.0000' / in.	CHECKED - BLP	REVISED -
PLOT DATE = 10/26/2016	DATE - 10/25/2016	REVISED -

**STATE OF ILLINOIS
DEPARTMENT OF TRANSPORTATION**

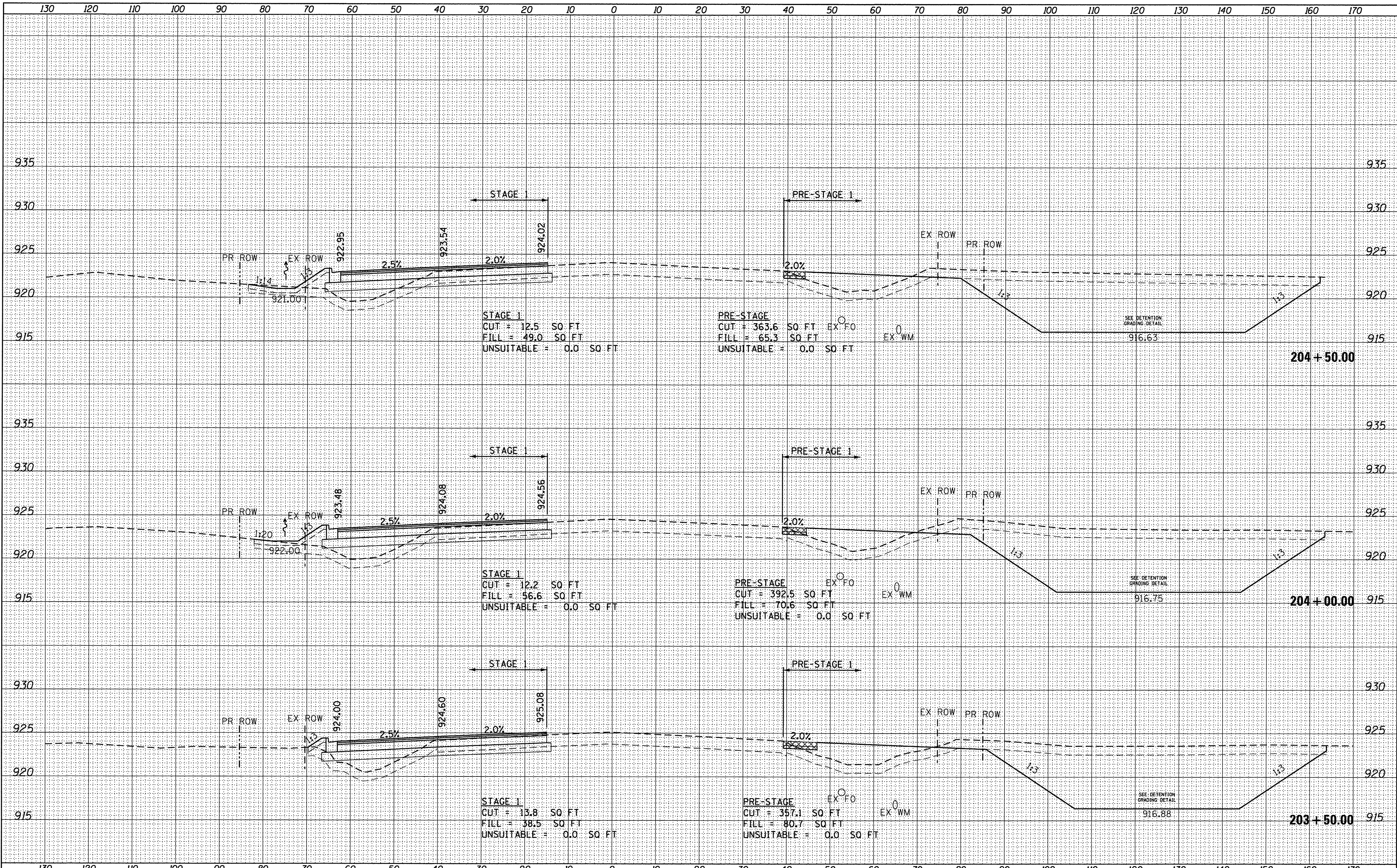
STAGED CROSS SECTIONS			
RANDALL ROAD			
SCALE:	SHEET	OF SHEETS	STA. 202+00.00 TO STA. 203+00.00

F.A.I. RTE. 2298	SECTION 13-00215-10-PV	COUNTY KANE	TOTAL SHEETS 477	SHEET NO. 446
				CONTRACT NO. 61C41
ILLINOIS FED. AID PROJECT				

DATE	
BY	
FINAL SURVEY	
SURVEYED	
PLOTTED	
TEMPLATE	
NOTE BOOK	
AREAS CHECKED	
NO.	

DATE	
BY	
ORIGINAL SURVEY	
SURVEYED	
PLOTTED	
TEMPLATE	
NOTE BOOK	
AREAS CHECKED	
NO.	

MA:05_CADD\phase 2\sheets\A2\staged-ss-Randall.dgn



STAGE 1
 CUT = 12.5 SQ FT
 FILL = 49.0 SQ FT
 UNSUITABLE = 0.0 SQ FT

PRE-STAGE 1
 CUT = 363.6 SQ FT EX FO
 FILL = 65.3 SQ FT EX WM
 UNSUITABLE = 0.0 SQ FT

STAGE 1
 CUT = 12.2 SQ FT
 FILL = 56.6 SQ FT
 UNSUITABLE = 0.0 SQ FT

PRE-STAGE 1
 CUT = 392.5 SQ FT EX FO
 FILL = 70.6 SQ FT EX WM
 UNSUITABLE = 0.0 SQ FT

STAGE 1
 CUT = 13.8 SQ FT
 FILL = 38.5 SQ FT
 UNSUITABLE = 0.0 SQ FT

PRE-STAGE 1
 CUT = 357.1 SQ FT EX FO
 FILL = 80.7 SQ FT EX WM
 UNSUITABLE = 0.0 SQ FT



USER NAME = HLR PowerGEOPAK
 PLOT SCALE = 10.0000" / 1"
 PLOT DATE = 10/26/2016

DESIGNED - RO
 DRAWN - JBH
 CHECKED - BLP
 DATE - 10/25/2016

REVISED -
 REVISED -
 REVISED -
 REVISED -

**STATE OF ILLINOIS
 DEPARTMENT OF TRANSPORTATION**

**STAGED CROSS SECTIONS
 RANDALL ROAD**

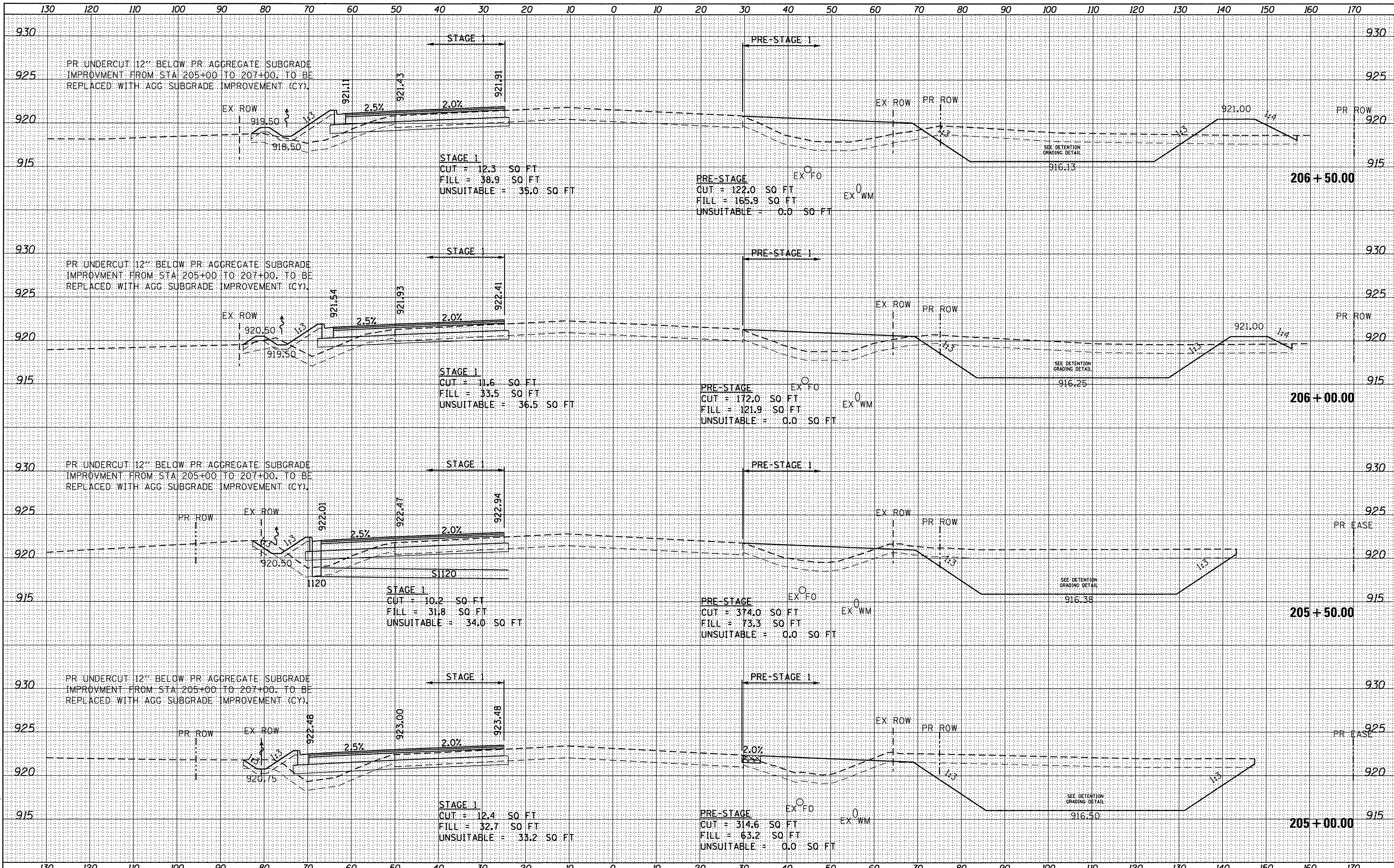
SCALE: SHEET OF SHEETS STA. 203+50.00 TO STA. 204+50.00

F.A.U. RTE.	SECTION	COUNTY	TOTAL SHEETS	SHEET NO.
2298	13-00215-10-PV	KANE	477	447
			CONTRACT NO. 61C41	
ILLINOIS FED. AID PROJECT				

DATE	
BY	
FINAL SURVEY	
SURVEYED	
PLOTTED	
TEMPLATE	
AREAS	
AREAS CHECKED	
NO.	

DATE	
BY	
ORIGINAL SURVEY	
SURVEYED	
PLOTTED	
TEMPLATE	
AREAS	
AREAS CHECKED	
NO.	

MAPS_CADD\phase 2\sheets\A2_vht_staged-as-Randall.dgn



STATE OF ILLINOIS
DEPARTMENT OF TRANSPORTATION

STAGED CROSS SECTIONS
RANDALL ROAD

USER NAME = HLR PowerGEOPAK	DESIGNED - RO	REVISED -
PLOT SCALE = 10,0000' / 1"	DRAWN - JBH	REVISED -
PLOT DATE = 10/26/2016	CHECKED - BLP	REVISED -
	DATE - 10/25/2016	REVISED -

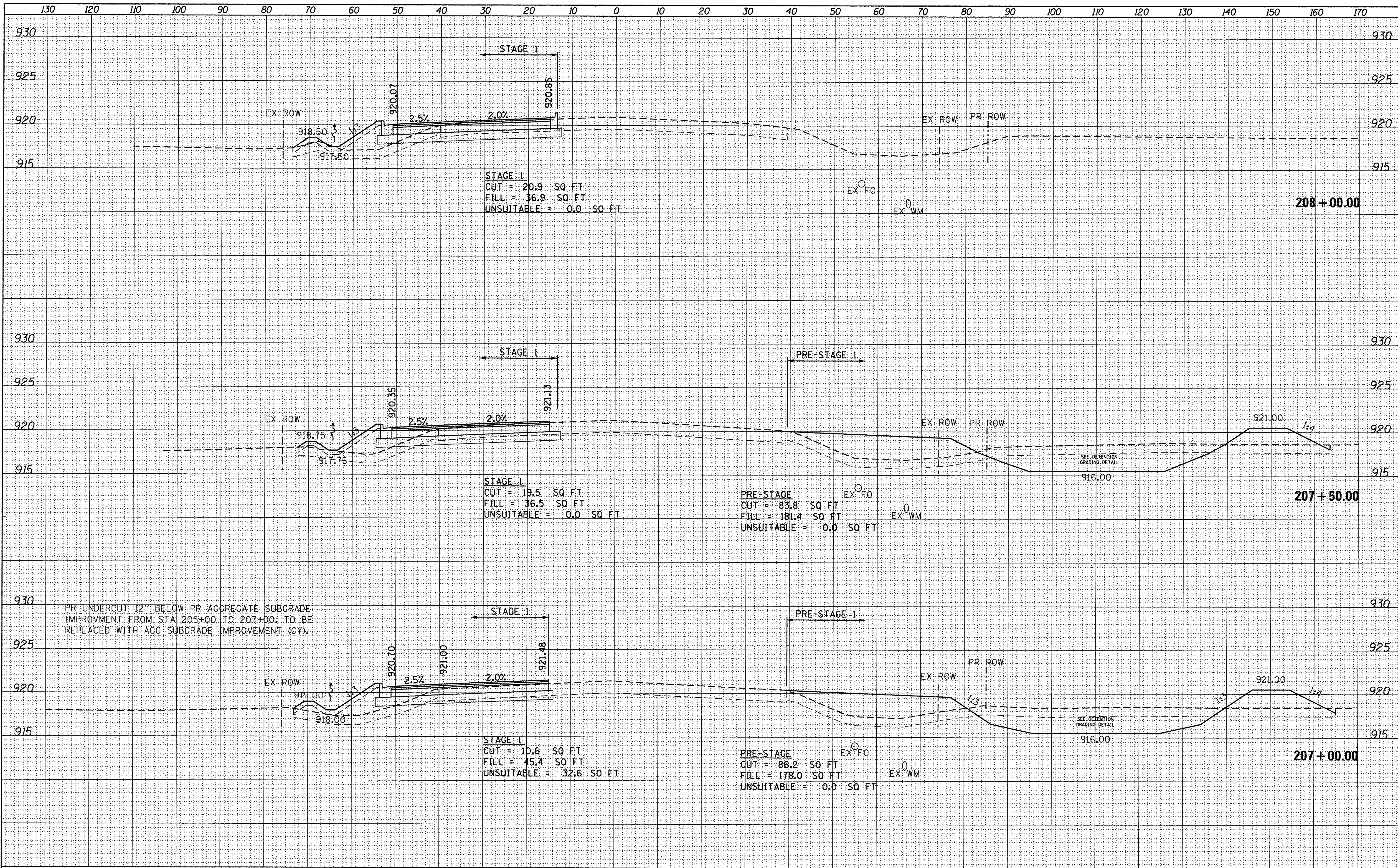
SCALE:	SHEET	OF	SHEETS	STA. 205+00.00	TO	STA. 206+50.00
--------	-------	----	--------	----------------	----	----------------

F.A.U. RTE.	SECTION	COUNTY	TOTAL SHEETS	SHEET NO.
2298	13-00215-10-PV	KANE	477	448
CONTRACT NO. 61C41				
ILLINOIS FED. AID PROJECT				

DATE	
BY	
SURVEYED	
PLOTTED	
TEMPLATE	
AREAS	
CHECKED	
NO.	
FINAL SURVEY	
NOTE BOOK	

DATE	
BY	
SURVEYED	
PLOTTED	
TEMPLATE	
AREAS	
CHECKED	
NO.	
ORIGINAL SURVEY	
NOTE BOOK	

M:\05_CADD\phase 2\sheet\ag2\staged\staged.dgn
 USER NAME = HLR PowerGEOPAK
 PLOT SCALE = 10,0000' / 1" =
 PLOT DATE = 10/25/2016



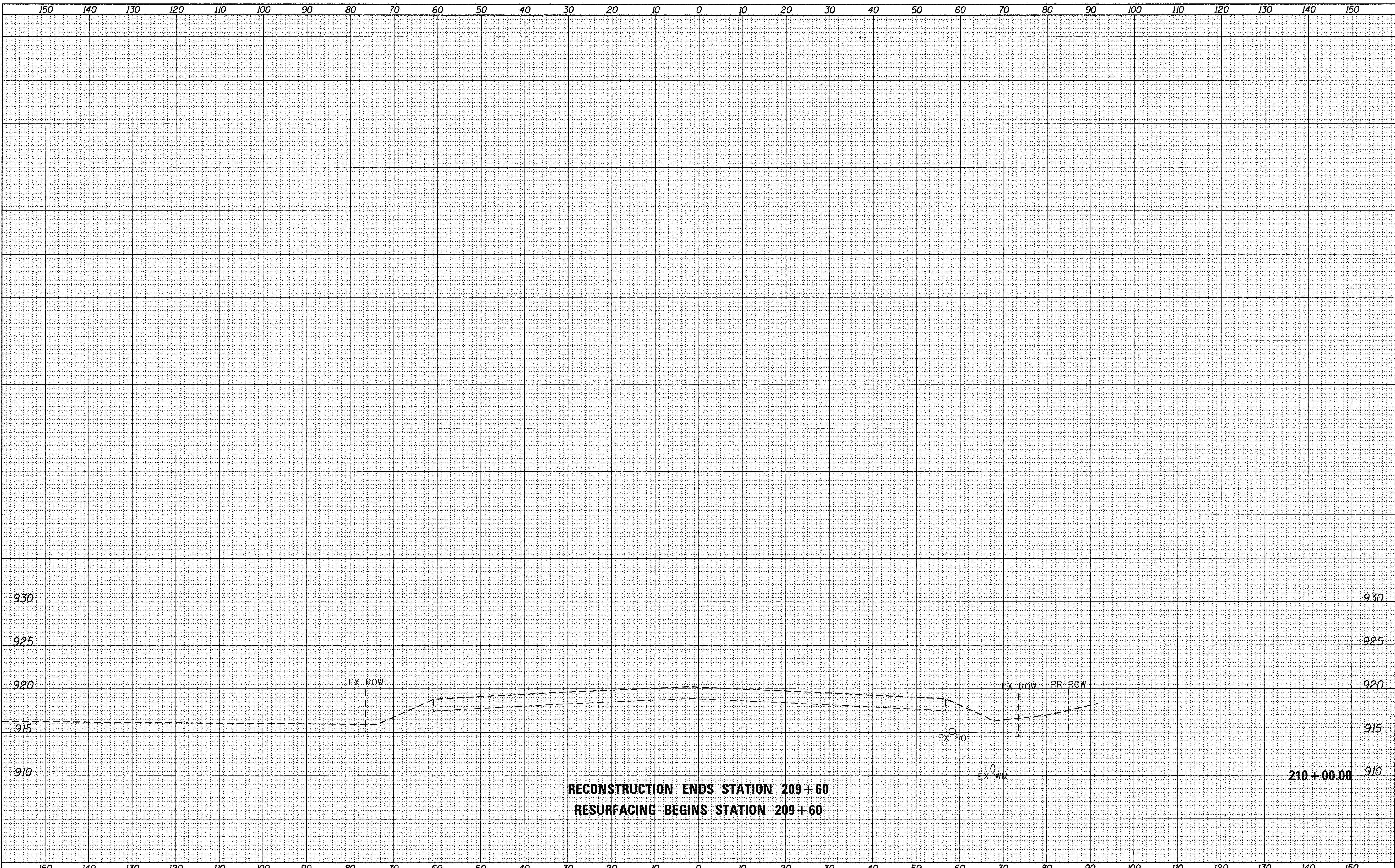
DESIGNED -	RO	REVISED -	
DRAWN -	JBH	REVISED -	
CHECKED -	BLP	REVISED -	
DATE -	10/25/2016	REVISED -	

**STATE OF ILLINOIS
DEPARTMENT OF TRANSPORTATION**

**STAGED CROSS SECTIONS
RANDALL ROAD**

SCALE: SHEET OF SHEETS STA. 207+00.00 TO STA. 208+00.00

F.A.U. RTE.	SECTION	COUNTY	TOTAL SHEETS	SHEET NO.
2298	13-00215-10-PV	KANE	477	449
			CONTRACT NO. 61C41	
ILLINOIS FED. AID PROJECT				



**RECONSTRUCTION ENDS STATION 209+60
RESURFACING BEGINS STATION 209+60**

210+00.00

FINAL SURVEY	SURVEYED	BY	DATE
NOTE BOOK	PLOTTED		
NO.	TEMPLATE		
	AREAS		
	CHECKED		

ORIGINAL SURVEY	SURVEYED	BY	DATE
NOTE BOOK	PLOTTED		
NO.	TEMPLATE		
	AREAS		
	CHECKED		

\\sbs.cad\p\phase 2\sheet\102\ht-asaged-ss-Randall.dgn



USER NAME = HLR PowerGEOPAK	DESIGNED - RO	REVISED -
PLOT SCALE = 10.0000' / 1"	DRAWN - JBH	REVISED -
PLOT DATE = 10/26/2016	CHECKED - BLP	REVISED -
	DATE - 10/25/2016	REVISED -

**STATE OF ILLINOIS
DEPARTMENT OF TRANSPORTATION**

**STAGED CROSS SECTIONS
RANDALL ROAD**

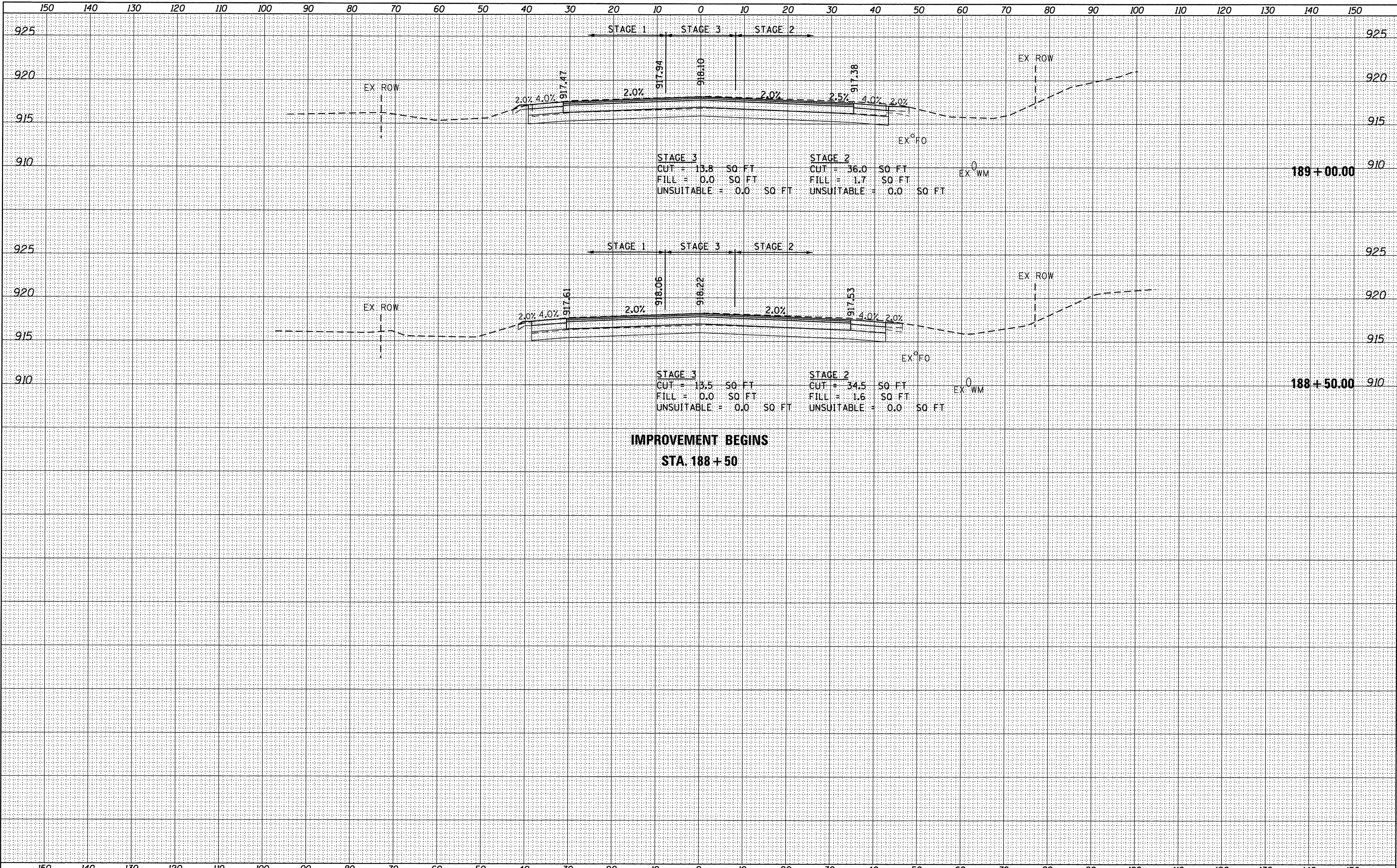
SCALE: SHEET OF SHEETS STA. 210+00.00 TO STA. 211+00.00

F.A.U. RTE.	SECTION	COUNTY	TOTAL SHEETS	SHEET NO.
2298	13-00215-10-PV	KANE	477	451
CONTRACT NO. 61C41				
ILLINOIS FED. AID PROJECT				

DATE	
BY	
FINAL SURVEY	
SURVEYED	
PLOTTED	
TEMPLATE	
AREAS	
CHECKED	
NO.	

DATE	
BY	
ORIGINAL SURVEY	
SURVEYED	
PLOTTED	
TEMPLATE	
AREAS	
CHECKED	
NO.	

W:\MS_CADD\phase 2\sheet\A2\st-ss-Randall.dwg



**IMPROVEMENT BEGINS
STA. 188+50**

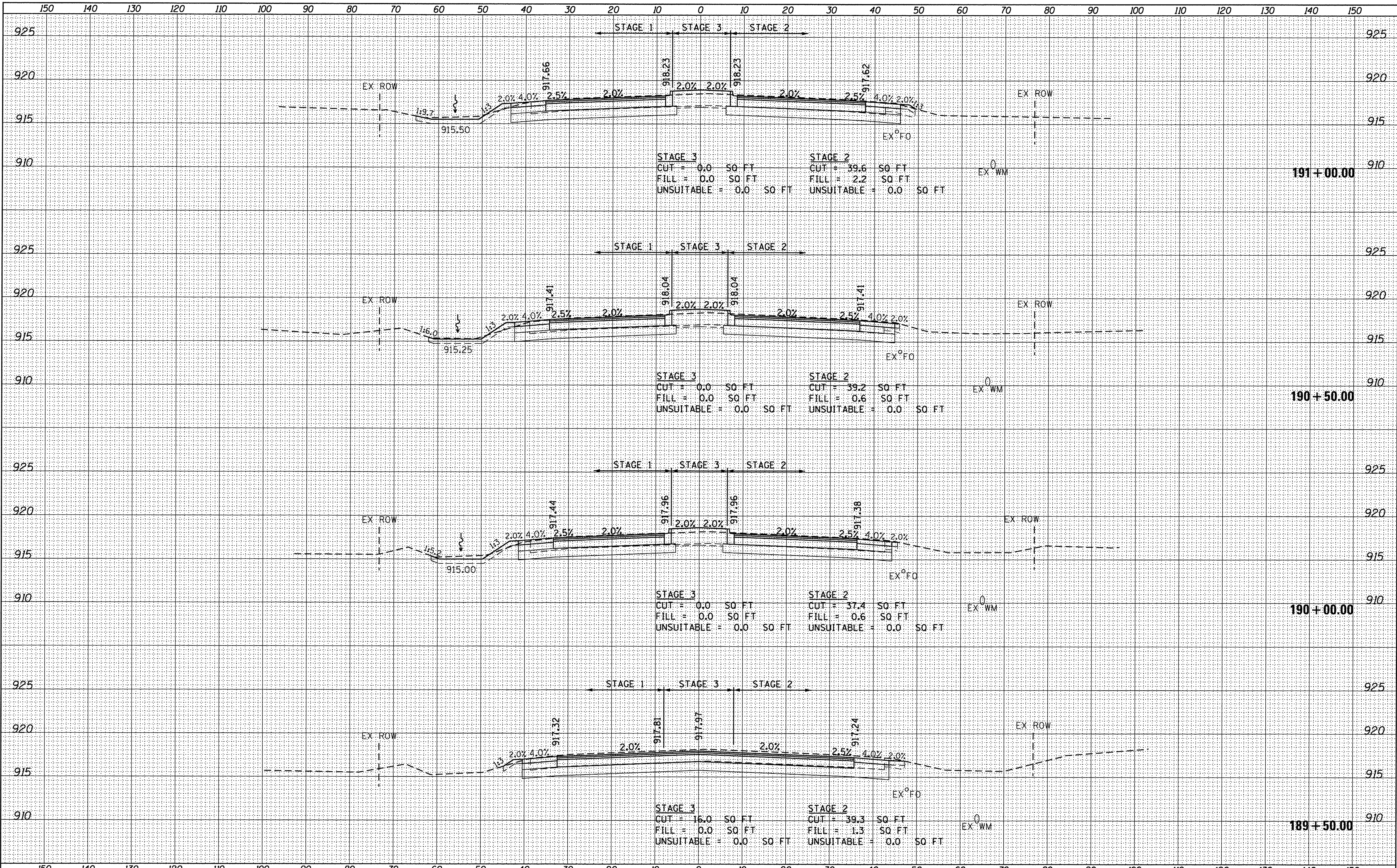
STATE OF ILLINOIS
DEPARTMENT OF TRANSPORTATION

CROSS SECTIONS
RANDALL ROAD

USER NAME = HLR Power-GEDPAK	DESIGNED - RO	REVISED -
	DRAWN - JBH	REVISED -
PLOT SCALE = 10,0000' / 1"	CHECKED - BLP	REVISED -
PLOT DATE = 10/26/2016	DATE - 10/25/2016	REVISED -

SCALE:	SHEET	OF	SHEETS	STA. 187+50.00	TO	STA. 189+00.00
F.A.U. RTE.	SECTION	COUNTY	TOTAL SHEETS	SHEET NO.		
2298	13-00215-10-PV	KANE	477	452	CONTRACT NO. 61C41	
ILLINOIS FED. AID PROJECT						





DATE	
BY	
FINAL SURVEY	
SURVEYED	
PLOTTED	
TEMPLATE	
NOTE BOOK	
AREAS CHECKED	
NO.	

DATE	
BY	
ORIGINAL SURVEY	
SURVEYED	
PLOTTED	
TEMPLATE	
NOTE BOOK	
AREAS CHECKED	
NO.	

M:\05_CADD\Phase 2\Sheets\A2_sht-ss-Randall.dgn



USER NAME = HLR Power-GEOPAK
 PLOT SCALE = 10,0000" / 1"
 PLOT DATE = 10/26/2016

DESIGNED - RO
 DRAWN - JBH
 CHECKED - BLP
 DATE - 10/25/2016

REVISED -
 REVISED -
 REVISED -
 REVISED -

**STATE OF ILLINOIS
 DEPARTMENT OF TRANSPORTATION**

**CROSS SECTIONS
 RANDALL ROAD**

SCALE: SHEET OF SHEETS STA. 189+50.00 TO STA. 191+00.00

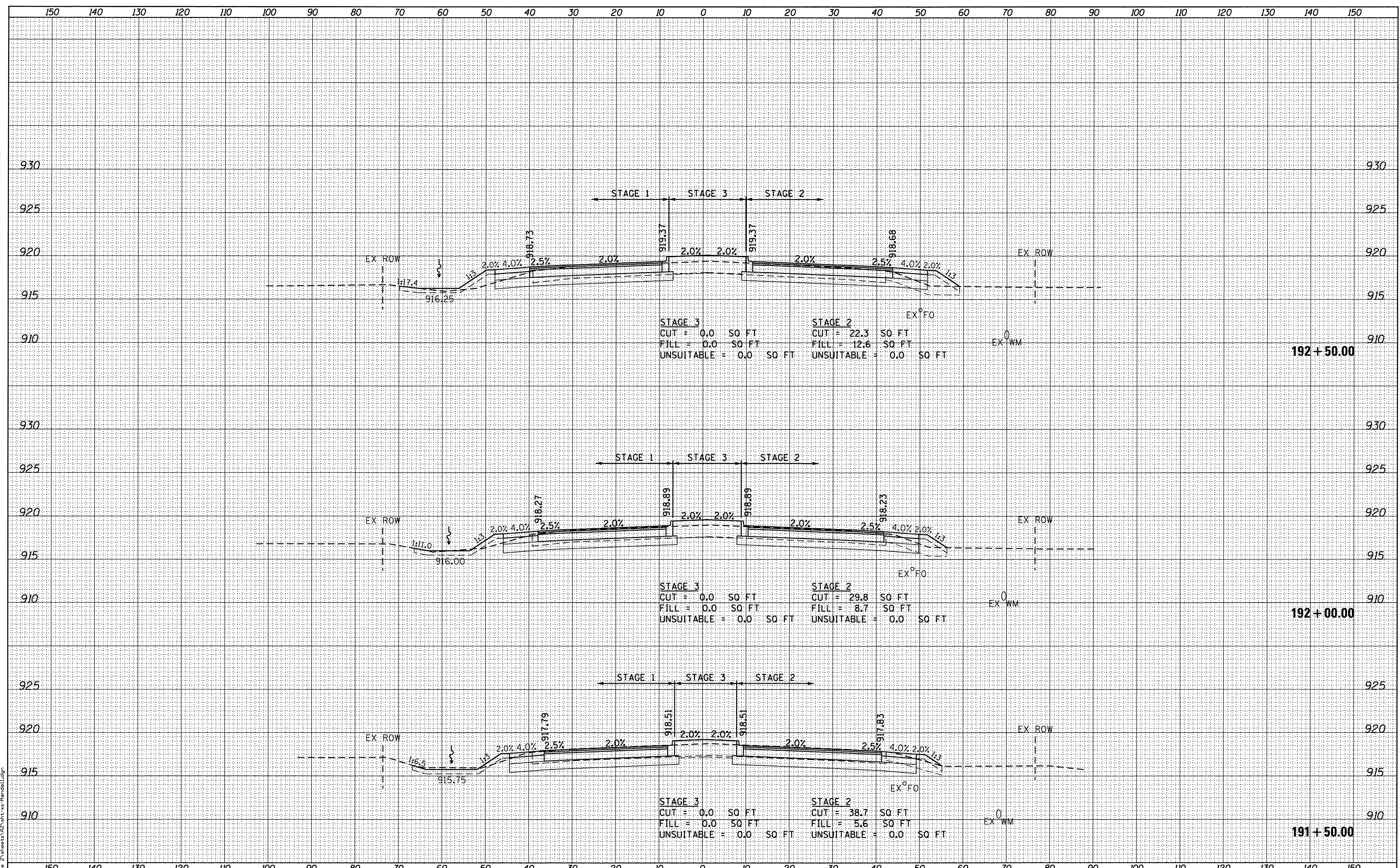
F.A.U. RTE.	SECTION	COUNTY	TOTAL SHEETS	SHEET NO.
2298	13-00215-10-PV	KANE	477	453

CONTRACT NO. 61C41

ILLINOIS FED. AID PROJECT

DATE
BY
SURVEYED
PLOTTED
TEMPLATE
NOTE BOOK
AREAS CHECKED

DATE
BY
ORIGINAL SURVEY
PLOTTED
TEMPLATE
NOTE BOOK
AREAS CHECKED



USER NAME = HLR Power-GEOPAK
DESIGNED - RO
DRAWN - JBH
PLOT SCALE = 10.0000' / in.
CHECKED - BLP
PLOT DATE = 10/26/2016
DATE - 10/25/2016

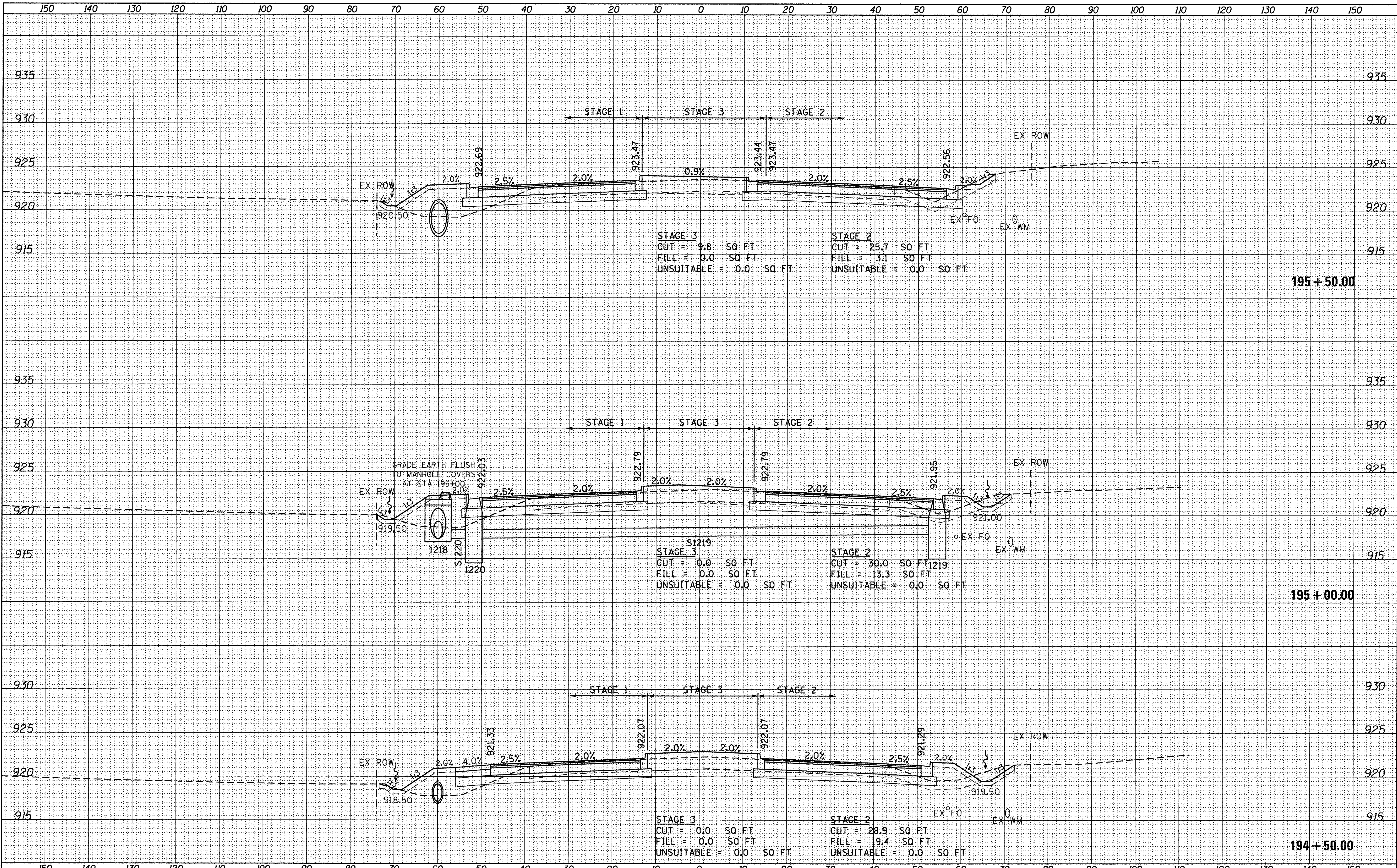
REVISED -
REVISED -
REVISED -
REVISED -

**STATE OF ILLINOIS
DEPARTMENT OF TRANSPORTATION**

**CROSS SECTIONS
RANDALL ROAD**

SCALE: SHEET OF SHEETS STA. 191+50.00 TO STA. 192+50.00

F.A.U. RTE.	SECTION	COUNTY	TOTAL SHEETS	SHEET NO.
2298	13-00215-10-PV	KANE	477	454
CONTRACT NO. 61C41				
ILLINOIS FED. AID PROJECT				



DATE	
BY	
SURVEYED	
PLOTTED	
TEMPLATE	
AREAS	
AREAS CHECKED	
FINAL SURVEY	
NOTE BOOK	
NO.	

DATE	
BY	
SURVEYED	
PLOTTED	
TEMPLATE	
AREAS	
AREAS CHECKED	
ORIGINAL SURVEY	
NOTE BOOK	
NO.	

MA:05_CADD\phase 2\sheets\A2\ht-as-Randall.dgn



USER NAME = HLR PowerGEOPAK
 PLOT SCALE = 10,0000' / in.
 PLOT DATE = 10/26/2016

DESIGNED - RO
 DRAWN - JBH
 CHECKED - BLP
 DATE - 10/25/2016

REVISED -
 REVISED -
 REVISED -
 REVISED -

STATE OF ILLINOIS
 DEPARTMENT OF TRANSPORTATION

CROSS SECTIONS
 RANDALL ROAD
 SCALE: SHEET OF SHEETS STA. 194+50.00 TO STA.195+50.00

F.A.U. RTE.	SECTION	COUNTY	TOTAL SHEETS	SHEET NO.
2298	13-00215-10-PV	KANE	477	456
				CONTRACT NO. 61C41
ILLINOIS FED. AID PROJECT				

DATE	
BY	
FINAL SURVEY	
SURVEYED	
PLOTTED	
TEMPLATE	
NOTE BOOK	
AREAS CHECKED	
NO.	

DATE	
BY	
ORIGINAL SURVEY	
SURVEYED	
PLOTTED	
TEMPLATE	
NOTE BOOK	
AREAS CHECKED	
NO.	

W:\05_CADD\phase 2\sheets\A2\int-ss-Randall.dgn

