FINAL SURVEY — NOTE BOOK NO. — SURVEYED — PLOTTED — TEMPLATE — AREAS — AREAS CHECKED — BY — DATE

ORIGINAL SURVEY — NOTE BOOK NO. — SURVEYED — PLOTTED — TEMPLATE — AREAS — AREAS CHECKED — BY — DATE

FILE NAME = N:\FORESTPARK\0823\60846\Civil\XS_0823060846-01.sht Default

INFRASTRUCTURE ENGINEERING INCORPORATED
33 West Monroe | Suite 1540 | Chicago, IL 60603
P 312.425.9560 | F 312.425.9564 | www.infrastructure-eng.com

USER NAME = mthomas	DESIGNED - LC	REVISED -	
	DRAWN - LC	REVISED -	
PLOT SCALE = 5'	CHECKED - AJP	REVISED -	
PLOT DATE = 11/14/2016	DATE - 10/20/2016	REVISED -	

STATE OF ILLINOIS
DEPARTMENT OF TRANSPORTATION

CROSS SECTIONS
ROOSEVELT ROAD

SCALE: 1"=5' | SHEET 1 OF 33 SHEETS | STA. 10+50.00 TO STA. 11+39.00

F.A.P. RTE.	SECTION	COUNTY	TOTAL SHEETS	SHEET NO.
347	13-00112-00-LS	COOK	151	119
		CONTRACT NO. 61D26		
		ILLINOIS FED. AID PROJECT		

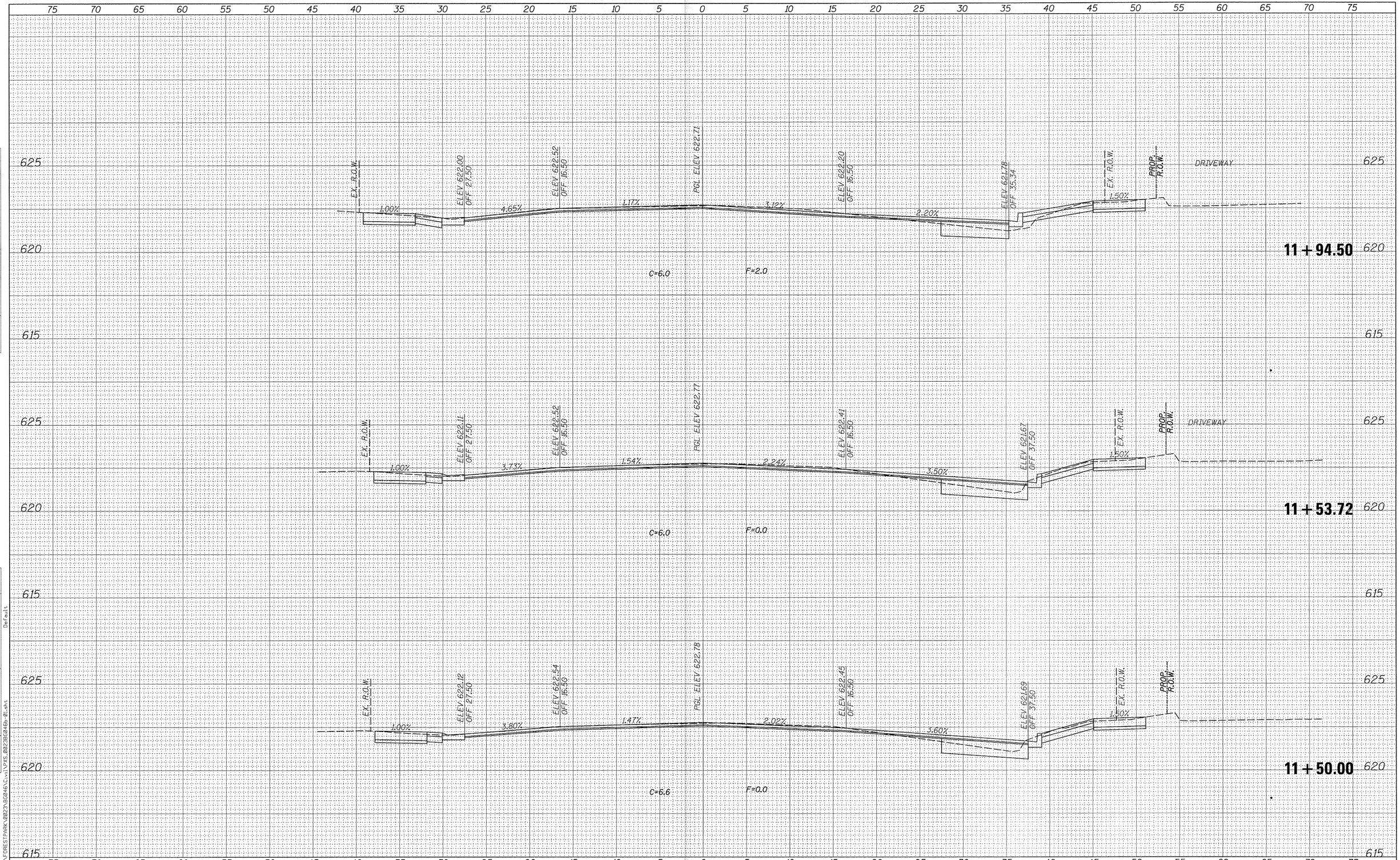

FINAL SURVEY		BY	DATE
NOTE BOOK	SURVEYED		
	PLOTTED		
	TEMPLATE		
	AREAS		
	AREAS CHECKED		
NO.			

ORIGINAL SURVEY		BY	DATE
NOTE BOOK	SURVEYED		
	PLOTTED		
	TEMPLATE		
	AREAS		
	AREAS CHECKED		
NO.			

N:\FORESTPARK\00231\BG046\Civil\PXS_00231BG046b-01.dgn Default

FILE NAME =

INFRASTRUCTURE ENGINEERING | INCORPORATED
33 West Monroe | Suite 1540 | Chicago, IL 60603
P 312.435.9560 | F 312.435.9564 | www.infrastructure-eng.com

USER NAME = mthomas	DESIGNED - LC	REVISED -	
	DRAWN - LC	REVISED -	
PLOT SCALE = 5'	CHECKED - AJP	REVISED -	
PLOT DATE = 11/14/2016	DATE - 10/20/2016	REVISED -	

STATE OF ILLINOIS
DEPARTMENT OF TRANSPORTATION

CROSS SECTIONS
ROOSEVELT ROAD

SCALE: 1"=5' | SHEET 2 OF 33 SHEETS | STA. 11+50.00 TO STA. 11+94.50

F.A.P. RTE.	SECTION	COUNTY	TOTAL SHEETS	SHEET NO.
347	13-00112-00-LS	COOK	151	120

CONTRACT NO. 61D26

ILLINOIS FED. AID PROJECT

FILE NAME = N:\FORESTPARK\00

INFRASTRUCTURE ENGINEERING INCORPORATED 33 West Monroe | Suite 1540 | Chicago, IL 60603 P 312.425.9560 | F 312.425.9564 | www.infrastructure-eng.com	USER NAME = mthomas	DESIGNED - LC	REVISED -
		DRAWN - LC	REVISED -
	PLOT SCALE = 5'	CHECKED - AJP	REVISED -
	PLOT DATE = 11/14/2016	DATE - 10/20/2016	REVISED -

STATE OF ILLINOIS
DEPARTMENT OF TRANSPORTATION

CROSS SECTIONS
ROOSEVELT ROAD

SCALE: 1"=5' | SHEET 3 OF 33 SHEETS | STA. 12+00.00 TO STA. 13+00.00

F.A.P. RTE.	SECTION	COUNTY	TOTAL SHEETS	SHEET NO.
347	13-00112-00-LS	COOK	151	121

CONTRACT NO. 61D26

ILLINOIS | FED. AID PROJECT

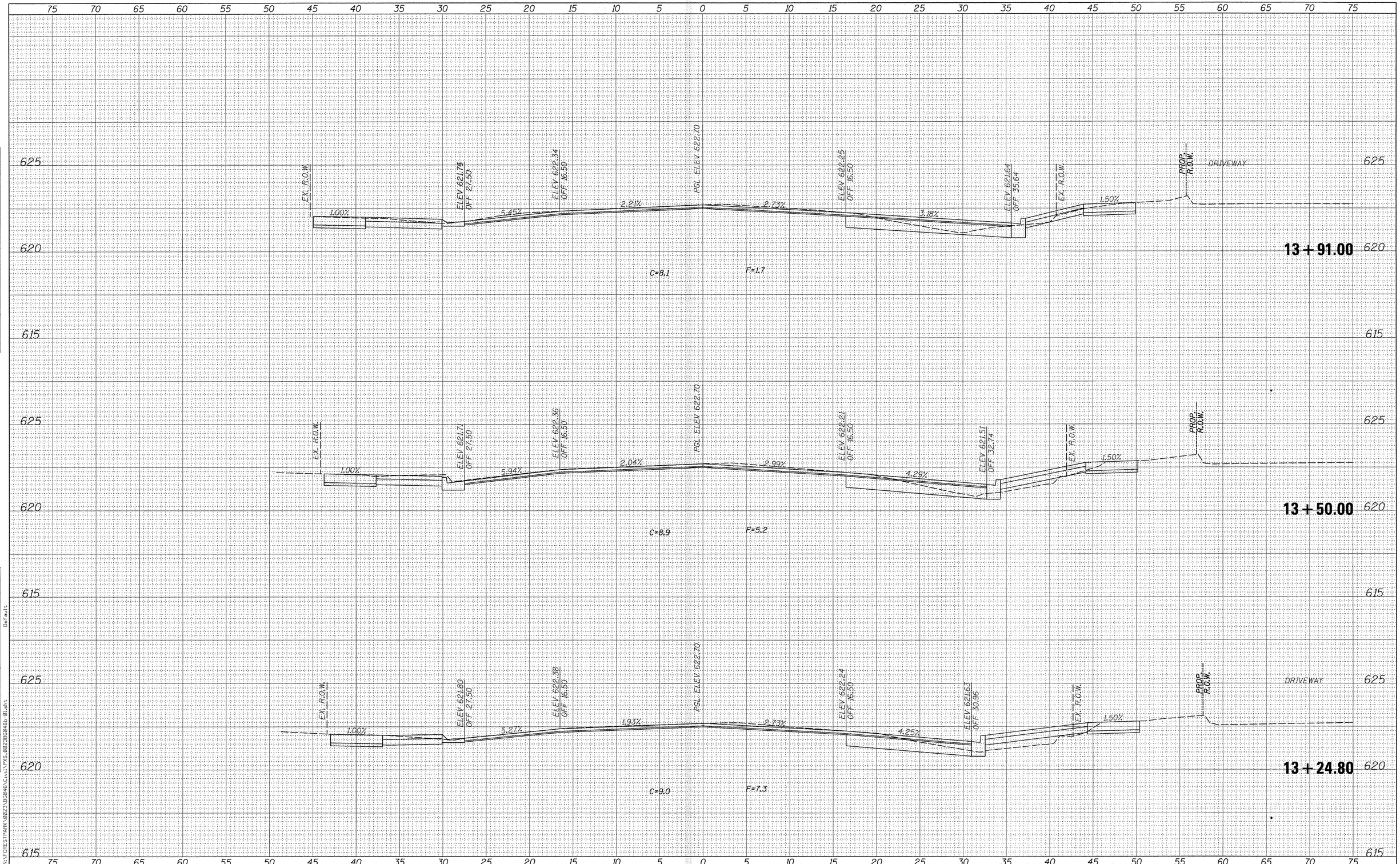

FINAL SURVEY		BY	DATE
NOTE BOOK	SURVEYED		
	PLOTTED		
	TEMPLATE		
	AREAS		
	AREAS CHECKED		
NO.			

ORIGINAL SURVEY		BY	DATE
NOTE BOOK	SURVEYED		
	PLOTTED		
	TEMPLATE		
	AREAS		
	AREAS CHECKED		
NO.			

Default

FILE NAME = N:\FORESTPARK\0223\BG046\Civil\PXS_0023BG046b-01.sht

INFRASTRUCTURE ENGINEERING | INCORPORATED
33 West Monroe | Suite 1540 | Chicago, IL 60603
P 312.435.9550 | F 312.435.9554 | www.infrastructure-eng.com

USER NAME = mthomas	DESIGNED - LC	REVISED -	
	DRAWN - LC	REVISED -	
PLOT SCALE = 5'	CHECKED - AJP	REVISED -	
PLOT DATE = 11/14/2016	DATE - 10/20/2016	REVISED -	

STATE OF ILLINOIS
DEPARTMENT OF TRANSPORTATION

CROSS SECTIONS
ROOSEVELT ROAD

SCALE: 1"=5' | SHEET 4 OF 33 SHEETS | STA. 13+24.80 TO STA. 13+91.00

F.A.P. RTE.	SECTION	COUNTY	TOTAL SHEETS	SHEET NO.
347	13-00112-00-LS	COOK	151	122

CONTRACT NO. 61D26

ILLINOIS FED. AID PROJECT

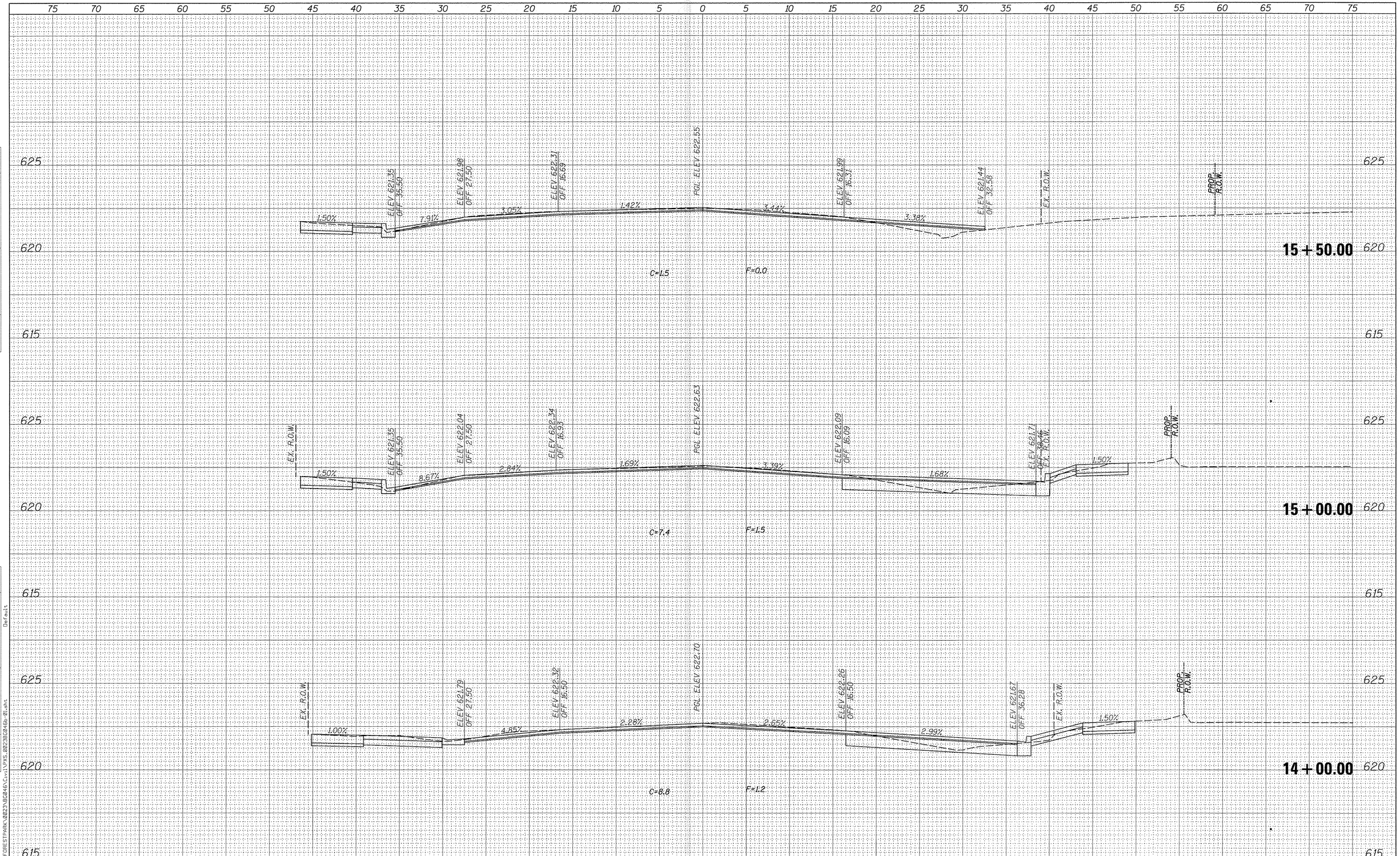

FINAL SURVEY	BY	DATE
SURVEYED		
PLOTTED		
TEMPLATE		
AREAS		
AREAS CHECKED		
NOTE BOOK NO.		

ORIGINAL SURVEY	BY	DATE
SURVEYED		
PLOTTED		
TEMPLATE		
AREAS		
AREAS CHECKED		
NOTE BOOK NO.		

FILE NAME = N:\FORESTPARK\0023\BG016\Civil\PXS_0023BG016b-01.sht Default

INFRASTRUCTURE ENGINEERING | INCORPORATED
33 West Monroe | Suite 1540 | Chicago, IL 60603
P 312.425.9560 | F 312.425.9564 | www.infrastructure-eng.com

USER NAME = mthomas	DESIGNED - LC	REVISED -	
	DRAWN - LC	REVISED -	
PLOT SCALE = 5'	CHECKED - AJP	REVISED -	
PLOT DATE = 11/14/2016	DATE - 10/20/2016	REVISED -	

STATE OF ILLINOIS
DEPARTMENT OF TRANSPORTATION

CROSS SECTIONS
ROOSEVELT ROAD

SCALE: 1"=5' | SHEET 5 OF 33 SHEETS | STA. 14+00.00 TO STA. 15+50.00

F.A.P. RTE.	SECTION	COUNTY	TOTAL SHEETS	SHEET NO.
347	13-00112-00-LS	COOK	151	123
		CONTRACT NO. 61D26		
		ILLINOIS FED. AID PROJECT		

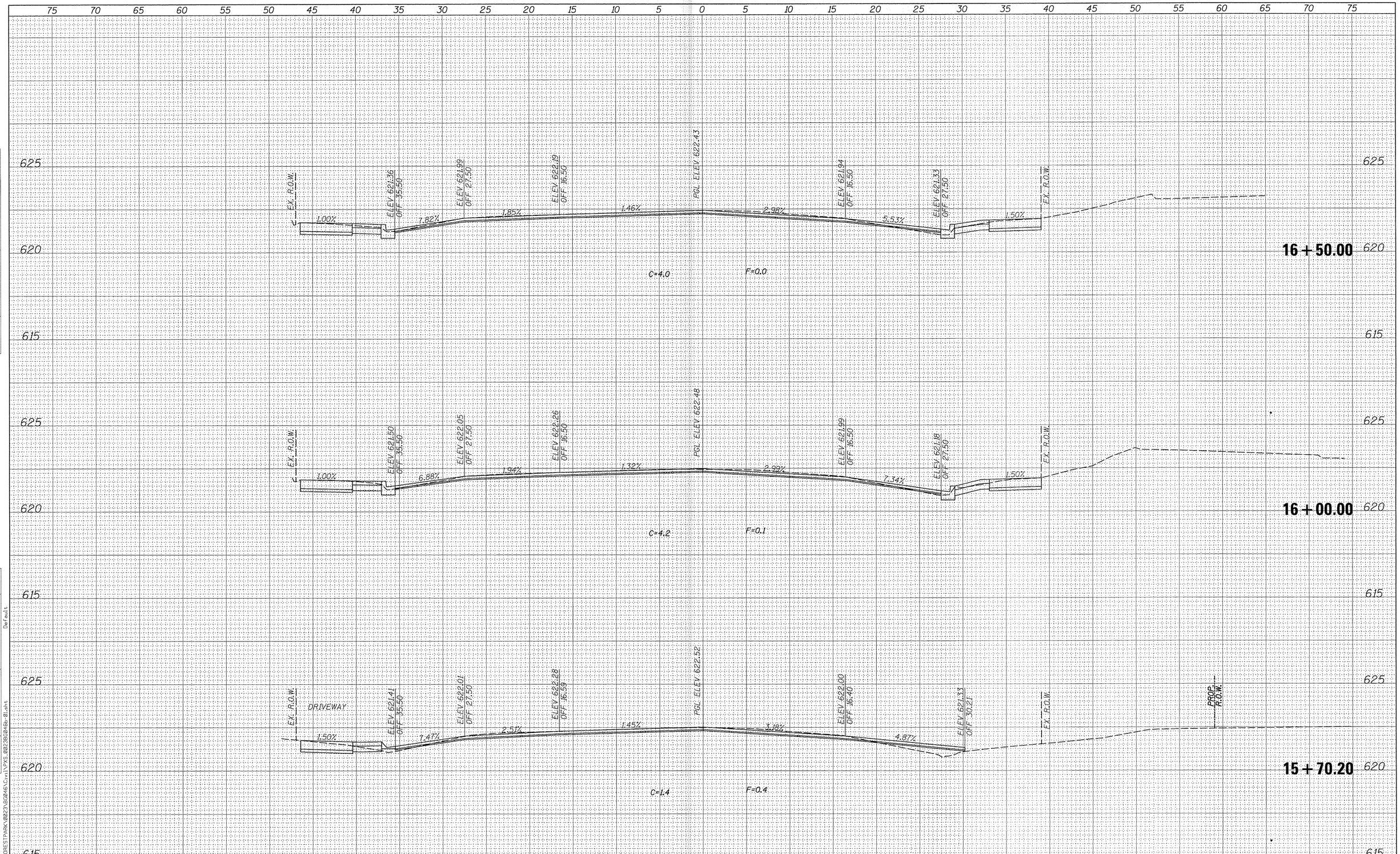

FINAL SURVEY		BY	DATE
NOTE BOOK	SURVEYED		
	PLOTTED		
	TEMPLATE		
	AREAS		
NO.	AREAS CHECKED		

ORIGINAL SURVEY		BY	DATE
NOTE BOOK	SURVEYED		
	PLOTTED		
	TEMPLATE		
	AREAS		
NO.	AREAS CHECKED		

FILE NAME = N:\FORESTPARK\0023\B0046\Civil\PXS_0023BG046e-01.sht Default

INFRASTRUCTURE ENGINEERING | INCORPORATED
33 West Monroe | Suite 1540 | Chicago, IL 60603
P 312.425.9560 | F 312.425.9564 | www.infrastructure-eng.com

USER NAME = mthomas	DESIGNED - LC	REVISED -	
	DRAWN - LC	REVISED -	
PLOT SCALE = 5'	CHECKED - AJP	REVISED -	
PLOT DATE = 11/14/2016	DATE - 10/20/2016	REVISED -	

STATE OF ILLINOIS
DEPARTMENT OF TRANSPORTATION

CROSS SECTIONS
ROOSEVELT ROAD

SCALE: 1"=5' | SHEET 6 OF 33 SHEETS | STA. 15+70.20 TO STA. 16+50.00

F.A.P. RTE.	SECTION	COUNTY	TOTAL SHEETS	SHEET NO.
347	13-00112-00-LS	COOK	151	124
		CONTRACT NO. 61D26		
		ILLINOIS FED. AID PROJECT		

FINAL SURVEY	SURVEYED / PLOTTED / TEMPLATE / AREAS / AREAS CHECKED	BY	DATE
NOTE BOOK NO.			
ORIGINAL SURVEY	SURVEYED / PLOTTED / TEMPLATE / AREAS / AREAS CHECKED	BY	DATE
NOTE BOOK NO.			

Default

FILE NAME = N:\FORESTPARK\002...

INFRASTRUCTURE ENGINEERING INCORPORATED
33 West Monroe | Suite 1540 | Chicago, IL 60603
P 312.425.9560 | F 312.425.9564 | www.infrastructure-eng.com

USER NAME = mthomas	DESIGNED - LC	REVISED -
	DRAWN - LC	REVISED -
PLOT SCALE = 5'	CHECKED - AJP	REVISED -
PLOT DATE = 11/14/2016	DATE - 10/20/2016	REVISED -

STATE OF ILLINOIS
DEPARTMENT OF TRANSPORTATION

CROSS SECTIONS
ROOSEVELT ROAD

SCALE: 1"=5' | SHEET 7 OF 33 SHEETS | STA. 17+00.00 TO STA. 18+00.00

F.A.P. RTE.	SECTION	COUNTY	TOTAL SHEETS	SHEET NO.
347	13-00112-00-LS	COOK	151	125
		CONTRACT NO. 61D26		
		ILLINOIS FED. AID PROJECT		

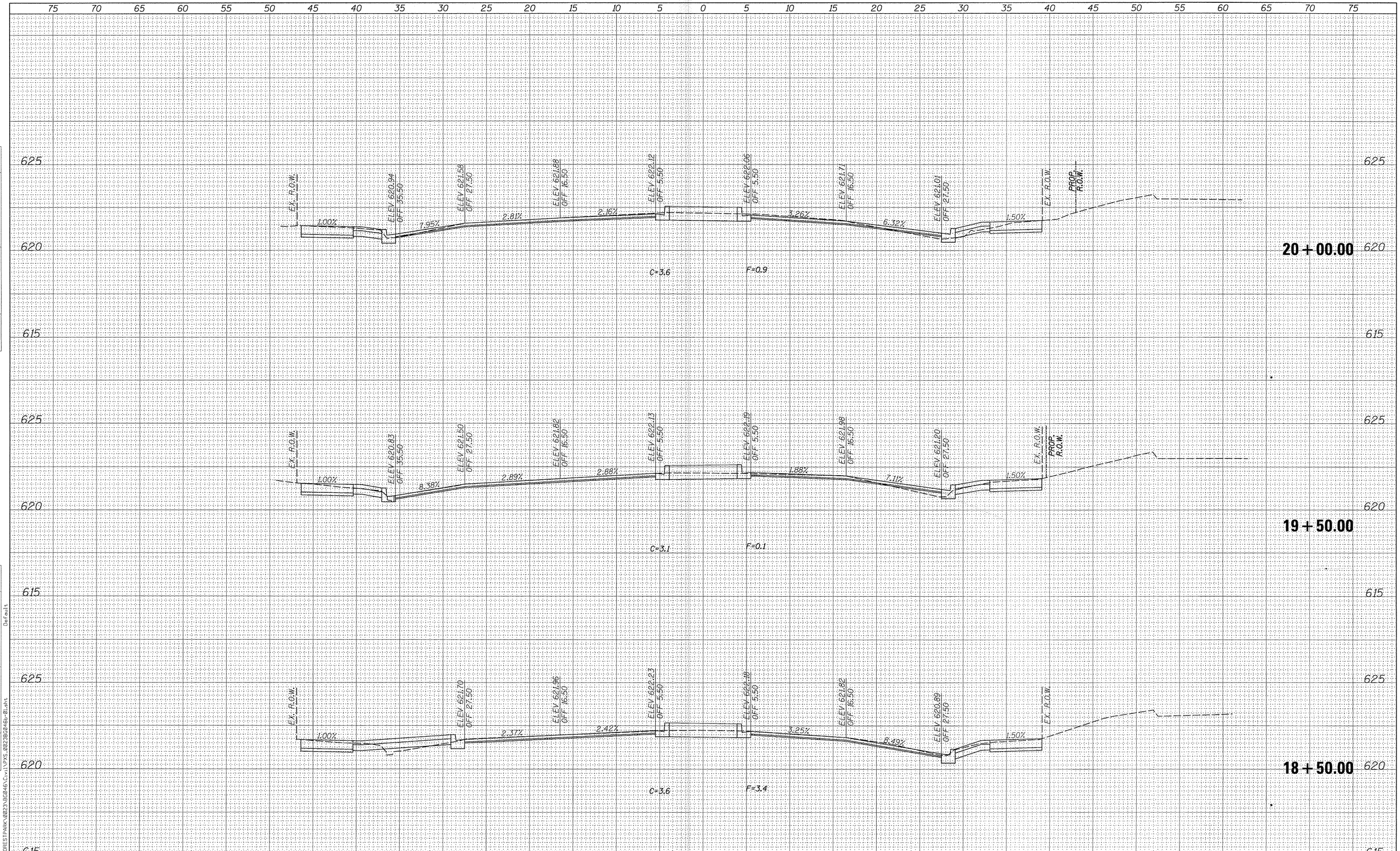

FINAL SURVEY		BY	DATE
NOTE BOOK NO.	SURVEYED		
	PLOTTED		
	TEMPLATE		
	AREAS		
	AREAS CHECKED		

ORIGINAL SURVEY		BY	DATE
NOTE BOOK NO.	SURVEYED		
	PLOTTED		
	TEMPLATE		
	AREAS		
	AREAS CHECKED		

Default

FILE NAME = N:\FORESTPARK\0023\BG046\Civil\PVS_0023BG046b-01.sht

INFRASTRUCTURE ENGINEERING | INCORPORATED
33 West Monroe | Suite 1540 | Chicago, IL 60603
P 312.435.9550 | F 312.435.9554 | www.infrastructure-eng.com

USER NAME = mthomas	DESIGNED - LC	REVISED -	
	DRAWN - LC	REVISED -	
PLOT SCALE = 5'	CHECKED - AJP	REVISED -	
PLOT DATE = 11/14/2016	DATE - 10/20/2016	REVISED -	

STATE OF ILLINOIS
DEPARTMENT OF TRANSPORTATION

CROSS SECTIONS
ROOSEVELT ROAD

SCALE: 1"=5' | SHEET 8 OF 33 SHEETS | STA. 18+50.00 TO STA. 20+00.00

F.A.P. RTE.	SECTION	COUNTY	TOTAL SHEETS	SHEET NO.
347	13-00112-00-LS	COOK	151	126
		CONTRACT NO. 61D26		
		ILLINOIS FED. AID PROJECT		

FINAL SURVEY	BY	DATE
NOTE BOOK		
NO.		
SURVEYED		
PLOTTED		
TEMPLATE		
AREAS		
AREAS CHECKED		

ORIGINAL SURVEY	BY	DATE
NOTE BOOK		
NO.		
SURVEYED		
PLOTTED		
TEMPLATE		
AREAS		
AREAS CHECKED		

Default

FILE NAME =

INFRASTRUCTURE ENGINEERING | INCORPORATED
33 West Monroe | Suite 1540 | Chicago, IL 60603
P 312.425.9560 | F 312.425.9564 | www.infrastructure-eng.com

USER NAME = mthomas	DESIGNED - LC	REVISED -
	DRAWN - LC	REVISED -
PLOT SCALE = 5'	CHECKED - AJP	REVISED -
PLOT DATE = 11/14/2016	DATE - 10/20/2016	REVISED -

STATE OF ILLINOIS
DEPARTMENT OF TRANSPORTATION

CROSS SECTIONS
ROOSEVELT ROAD

SCALE: 1"=5' | SHEET 9 OF 33 SHEETS | STA. 20+48.70 TO STA. 21+00.00

F.A.P. RTE.	SECTION	COUNTY	TOTAL SHEETS	SHEET NO.
347	13-00112-00-LS	COOK	151	127
		CONTRACT NO. 61D26		
		ILLINOIS FED. AID PROJECT		

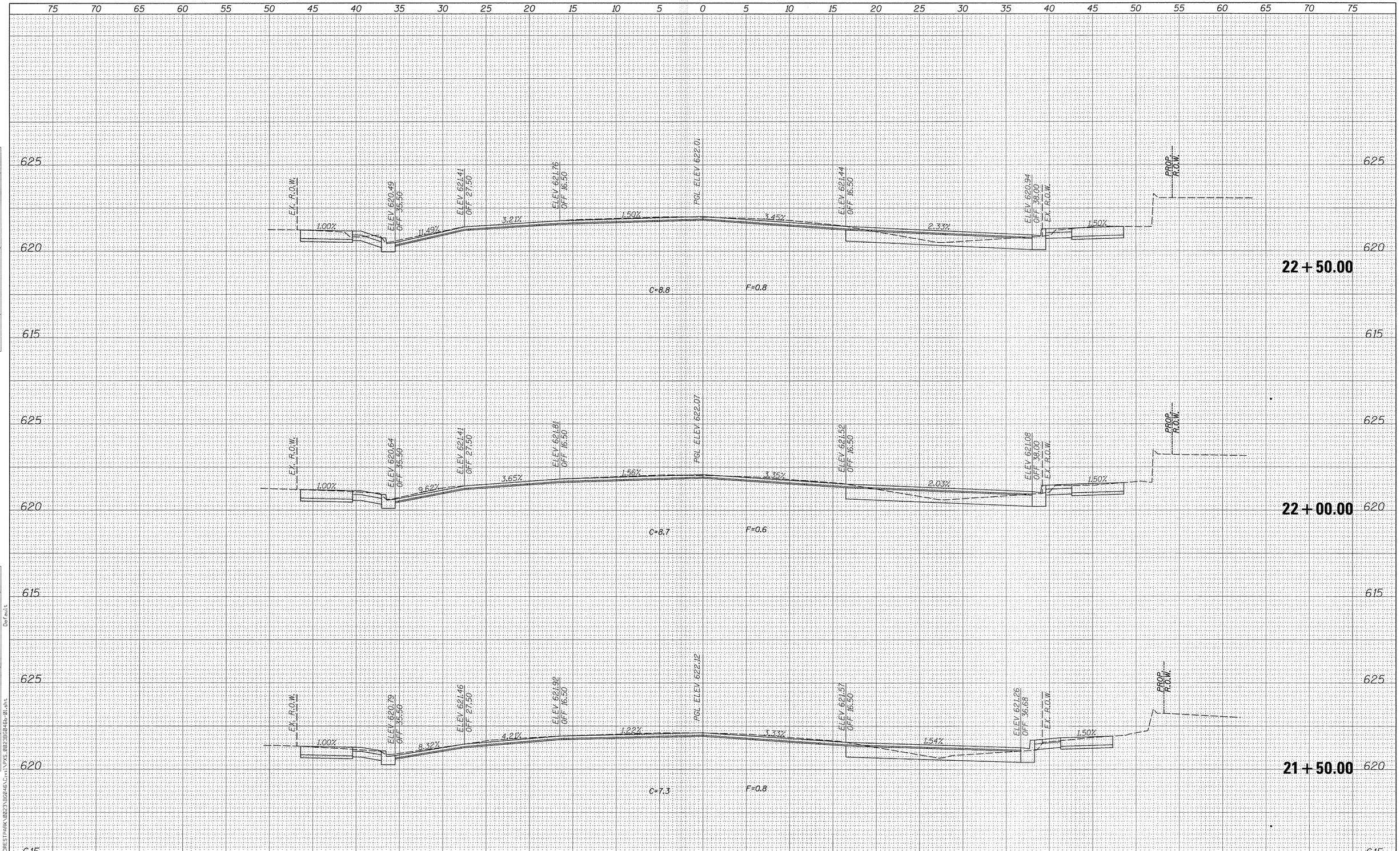

FINAL SURVEY	BY	DATE
SURVEYED		
PLOTTED		
TEMPLATE		
AREAS		
AREAS CHECKED		

NOTE BOOK NO.

ORIGINAL SURVEY	BY	DATE
SURVEYED		
PLOTTED		
TEMPLATE		
AREAS		
AREAS CHECKED		

NOTE BOOK NO.

FILE NAME = N:\FORESTPARK\0023\60246\Civil\PKS_0023B60246-01.dgn Default

INFRASTRUCTURE ENGINEERING | INCORPORATED
33 West Monroe | Suite 1540 | Chicago, IL 60603
P 312.425.9360 | F 312.425.9564 | www.infrastructure-eng.com

USER NAME = mthomas	DESIGNED - LC	REVISED -	
	DRAWN - LC	REVISED -	
PLOT SCALE = 5'	CHECKED - AJP	REVISED -	
PLOT DATE = 11/14/2016	DATE - 10/20/2016	REVISED -	

STATE OF ILLINOIS
DEPARTMENT OF TRANSPORTATION

CROSS SECTIONS
ROOSEVELT ROAD

SCALE: 1"=5' | SHEET 10 OF 33 SHEETS | STA. 21+50.00 TO STA. 22+50.00

F.A.P. RTE.	SECTION	COUNTY	TOTAL SHEETS	SHEET NO.
347	13-00112-00-LS	COOK	151	128

CONTRACT NO. 61D26

ILLINOIS FED. AID PROJECT

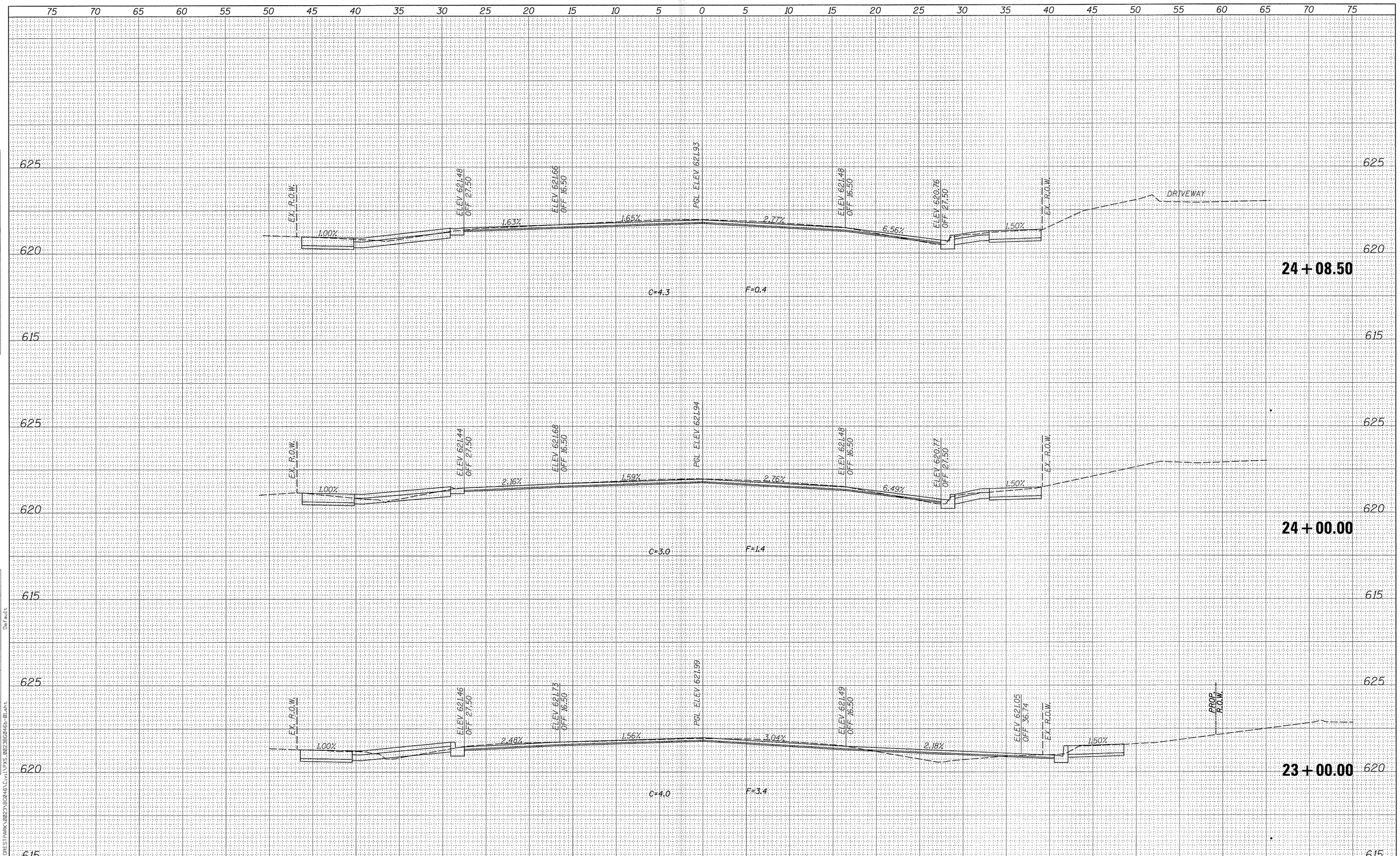

FINAL SURVEY	BY	DATE
SURVEYED		
PLOTTED		
TEMPLATE		
AREAS		
AREAS CHECKED		
NOTE BOOK NO.		

ORIGINAL SURVEY	BY	DATE
SURVEYED		
PLOTTED		
TEMPLATE		
AREAS		
AREAS CHECKED		
NOTE BOOK NO.		

FILE NAME = N:\FORESTPARK\0023\BG046\Civil\PXS_0023BG046b-01.dgn Default

INFRASTRUCTURE ENGINEERING | INCORPORATED
33 West Monroe | Suite 1540 | Chicago, IL 60603
P 312.435.9569 | F 312.435.9554 | www.infrastructure-eng.com

USER NAME = mthomas	DESIGNED - LC	REVISED -	
	DRAWN - LC	REVISED -	
PLOT SCALE = 5'	CHECKED - AJP	REVISED -	
PLOT DATE = 11/14/2016	DATE - 10/20/2016	REVISED -	

STATE OF ILLINOIS
DEPARTMENT OF TRANSPORTATION

CROSS SECTIONS
ROOSEVELT ROAD

SCALE: 1"=5' | SHEET 11 OF 33 SHEETS | STA. 21+50.00 TO STA. 24+08.50

F.A.P. RTE.	SECTION	COUNTY	TOTAL SHEETS	SHEET NO.
347	13-00112-00-LS	COOK	151	129
		CONTRACT NO. 61D26		
		ILLINOIS FED. AID PROJECT		

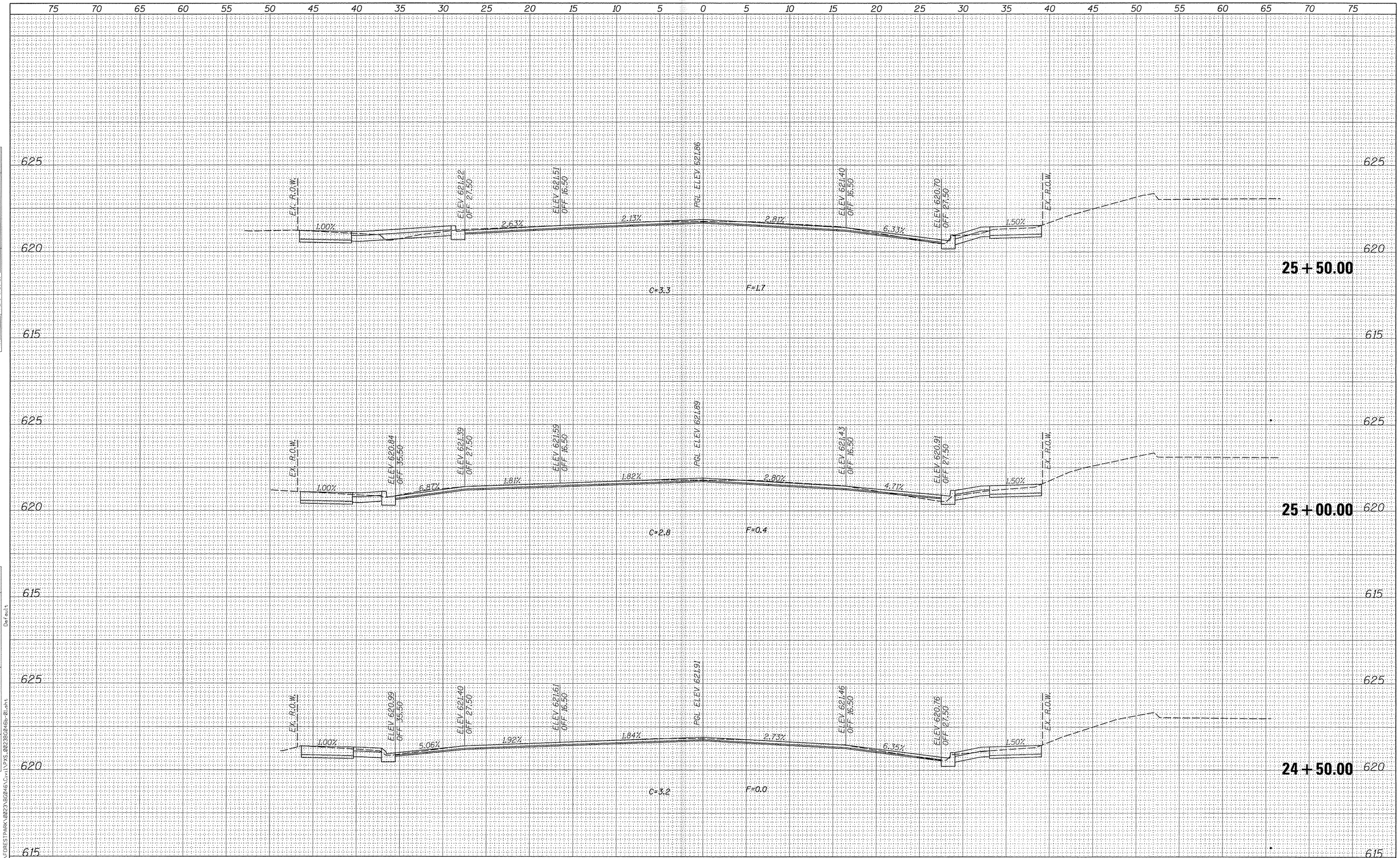

FINAL SURVEY	BY	DATE
SURVEYED		
PLOTTED		
TEMPLATE		
AREAS		
AREAS CHECKED		
NOTE BOOK NO.		

ORIGINAL SURVEY	BY	DATE
SURVEYED		
PLOTTED		
TEMPLATE		
AREAS		
AREAS CHECKED		
NOTE BOOK NO.		

Default

FILE NAME = N:\FORESTPARK\2023\B0046\Civil\PXS_2023B0046b-01.sht

INFRASTRUCTURE ENGINEERING | INCORPORATED
33 West Monroe | Suite 1540 | Chicago, IL 60603
P 312.425.9560 | F 312.425.9564 | www.infrastructure-eng.com

USER NAME = mthomas	DESIGNED - LC	REVISED -	
	DRAWN - LC	REVISED -	
PLOT SCALE = 5'	CHECKED - AJP	REVISED -	
PLOT DATE = 11/14/2016	DATE - 10/20/2016	REVISED -	

STATE OF ILLINOIS
DEPARTMENT OF TRANSPORTATION

CROSS SECTIONS
ROOSEVELT ROAD

SCALE: 1"=5' | SHEET 12 OF 33 SHEETS | STA. 24+50.00 TO STA. 25+50.00

F.A.P. RTE.	SECTION	COUNTY	TOTAL SHEETS	SHEET NO.
347	13-00112-00-LS	COOK	151	130

CONTRACT NO. 61D26

ILLINOIS | FED. AID PROJECT

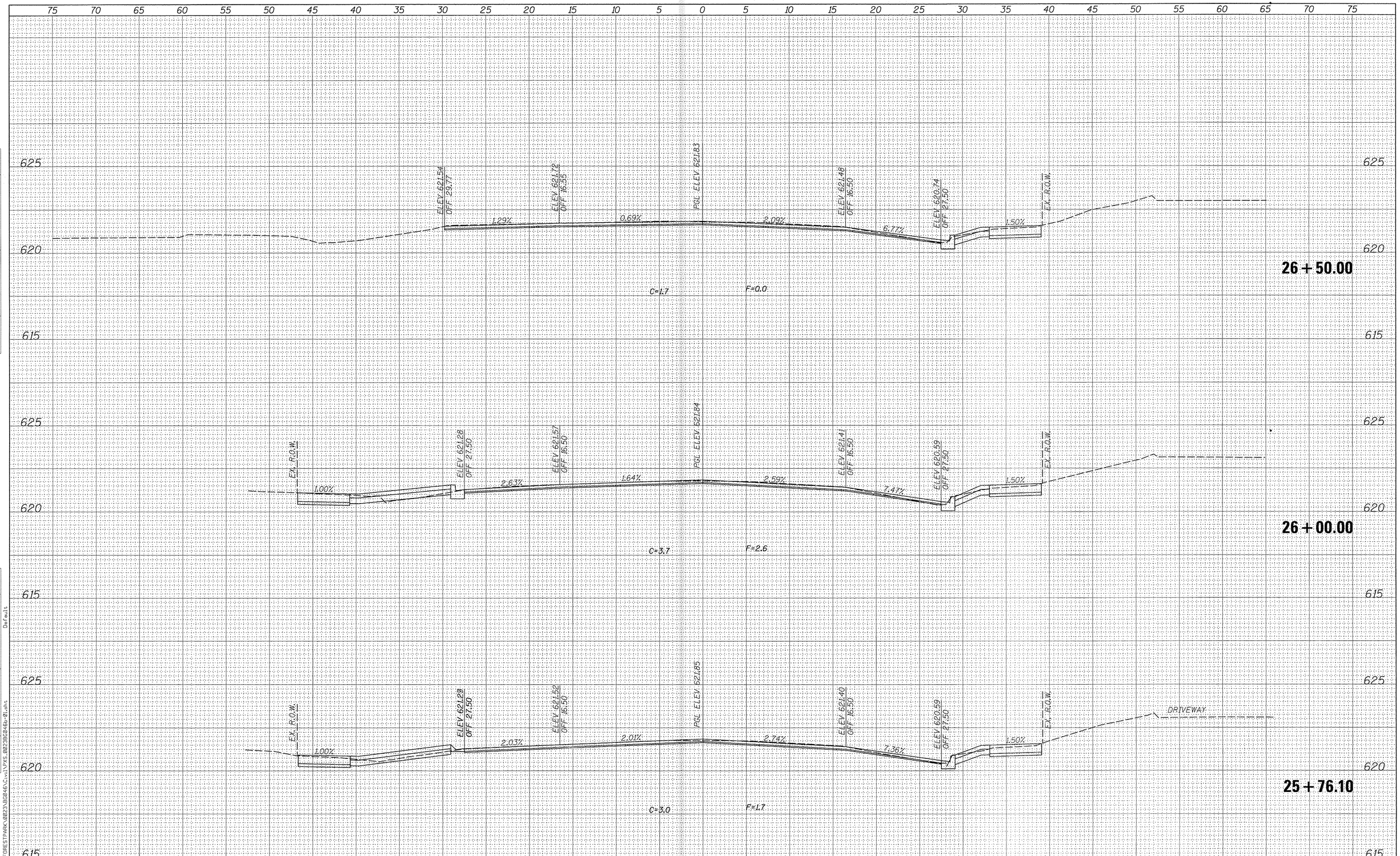

FINAL SURVEY		BY	DATE
NOTE BOOK NO.	SURVEYED		
	PLOTTED		
	TEMPLATE		
	AREAS		
	AREAS CHECKED		

ORIGINAL SURVEY		BY	DATE
NOTE BOOK NO.	SURVEYED		
	PLOTTED		
	TEMPLATE		
	AREAS		
	AREAS CHECKED		

FILE NAME = N:\FORESTPARK\0023\B0246\Civil\PXS-0023B0246b-01.dgn Default

INFRASTRUCTURE ENGINEERING | INCORPORATED
33 West Monroe | Suite 1540 | Chicago, IL 60603
P 312.425.9550 | F 312.425.9564 | www.infrastructure-eng.com

USER NAME = mthomas	DESIGNED - LC	REVISED -	
	DRAWN - LC	REVISED -	
PLOT SCALE = 5'	CHECKED - AJP	REVISED -	
PLOT DATE = 11/14/2016	DATE - 10/20/2016	REVISED -	

STATE OF ILLINOIS
DEPARTMENT OF TRANSPORTATION

CROSS SECTIONS
ROOSEVELT ROAD

SCALE: 1"=5' | SHEET 13 OF 33 SHEETS | STA. 25+76.10 TO STA. 26+50.00

F.A.P. RTE.	SECTION	COUNTY	TOTAL SHEETS	SHEET NO.
347	13-00112-00-LS	COOK	151	131
		CONTRACT NO. 61D26		
		ILLINOIS FED. AID PROJECT		

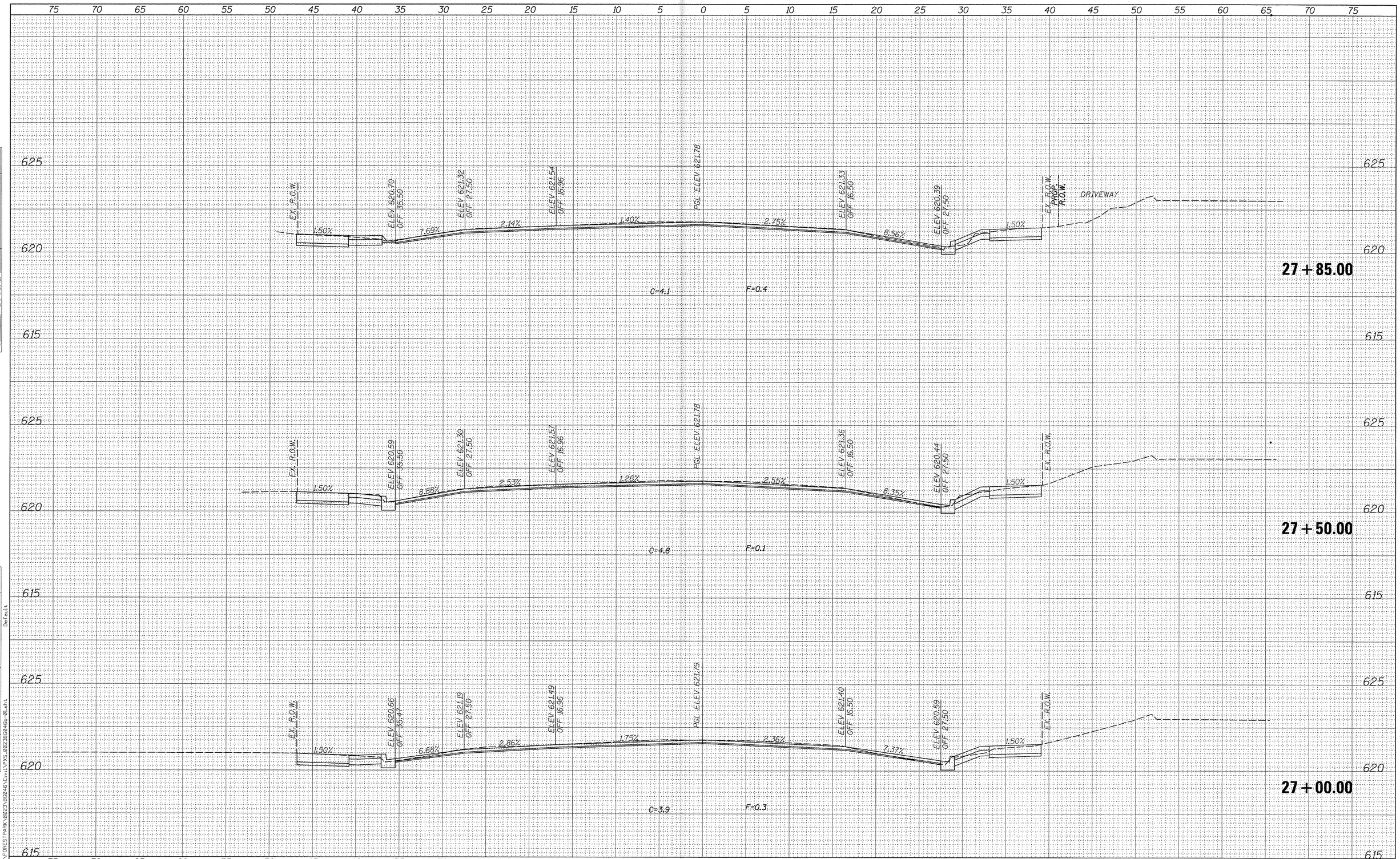

FINAL SURVEY		BY	DATE
	SURVEYED		
	PLOTTED		
	TEMPLATE		
NOTE BOOK	AREAS		
	AREAS CHECKED		
NO.			

ORIGINAL SURVEY		BY	DATE
	SURVEYED		
	PLOTTED		
	TEMPLATE		
NOTE BOOK	AREAS		
	AREAS CHECKED		
NO.			

Default

FILE NAME = N:\FORESTPARK\0023\B0846\Civil\PXS_0023B0846b-01.sht

INFRASTRUCTURE ENGINEERING | INCORPORATED
33 West Monroe | Suite 1540 | Chicago, IL 60603
P 312.425.9560 | F 312.425.9564 | www.infrastructure-eng.com

USER NAME = mthomas	DESIGNED - LC	REVISED -	
	DRAWN - LC	REVISED -	
PLOT SCALE = 5'	CHECKED - AJP	REVISED -	
PLOT DATE = 11/14/2016	DATE - 10/20/2016	REVISED -	

STATE OF ILLINOIS
DEPARTMENT OF TRANSPORTATION

CROSS SECTIONS
ROOSEVELT ROAD

SCALE: 1"=5' | SHEET 14 OF 33 SHEETS | STA. 27+00.00 TO STA. 27+85.00

F.A.P. RTE.	SECTION	COUNTY	TOTAL SHEETS	SHEET NO.
347	13-00112-00-LS	COOK	151	132

CONTRACT NO. 61D26

ILLINOIS FED. AID PROJECT

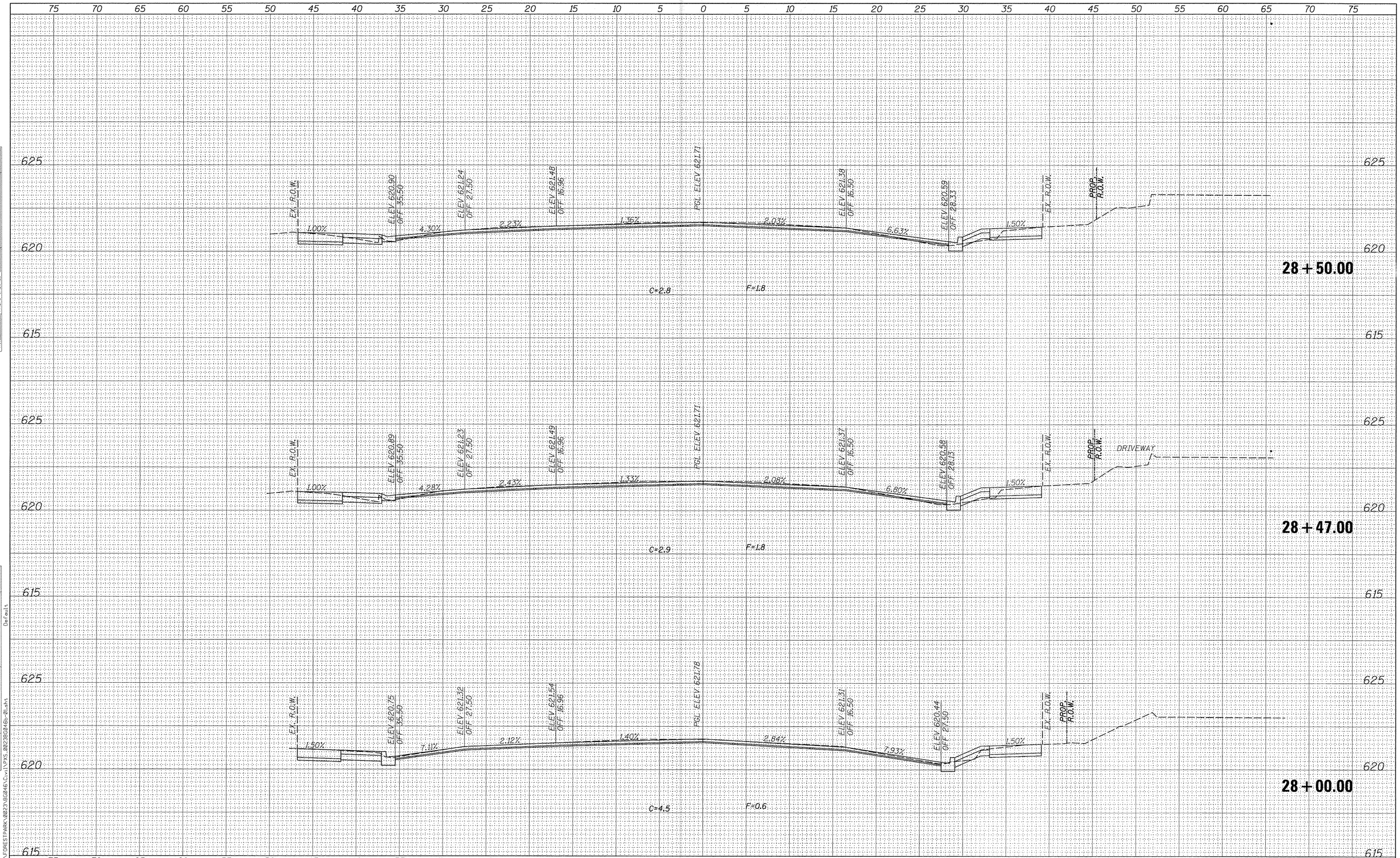

FINAL SURVEY		BY	DATE
NOTE BOOK NO.	SURVEYED		
	PLOTTED		
	TEMPLATE		
	AREAS		
	AREAS CHECKED		

ORIGINAL SURVEY		BY	DATE
NOTE BOOK NO.	SURVEYED		
	PLOTTED		
	TEMPLATE		
	AREAS		
	AREAS CHECKED		

Default

FILE NAME = N:\FORESTPARK\0023\B6046\Civil\PXS_0023B6046b-01.sht

INFRASTRUCTURE ENGINEERING | INCORPORATED
33 West Monroe | Suite 1540 | Chicago, IL 60603
P 312.425.9500 | F 312.425.9564 | www.infrastructure-eng.com

USER NAME = mthomas	DESIGNED - LC	REVISED -	
	DRAWN - LC	REVISED -	
PLOT SCALE = 5'	CHECKED - AJP	REVISED -	
PLOT DATE = 11/14/2016	DATE - 10/20/2016	REVISED -	

STATE OF ILLINOIS
DEPARTMENT OF TRANSPORTATION

CROSS SECTIONS
ROOSEVELT ROAD

SCALE: 1"=5' | SHEET 15 OF 33 SHEETS | STA. 28+00.00 TO STA. 28+50.00

F.A.P. RTE.	SECTION	COUNTY	TOTAL SHEETS	SHEET NO.
347	13-00112-00-LS	COOK	151	133
		CONTRACT NO. 61D26		
		ILLINOIS FED. AID PROJECT		

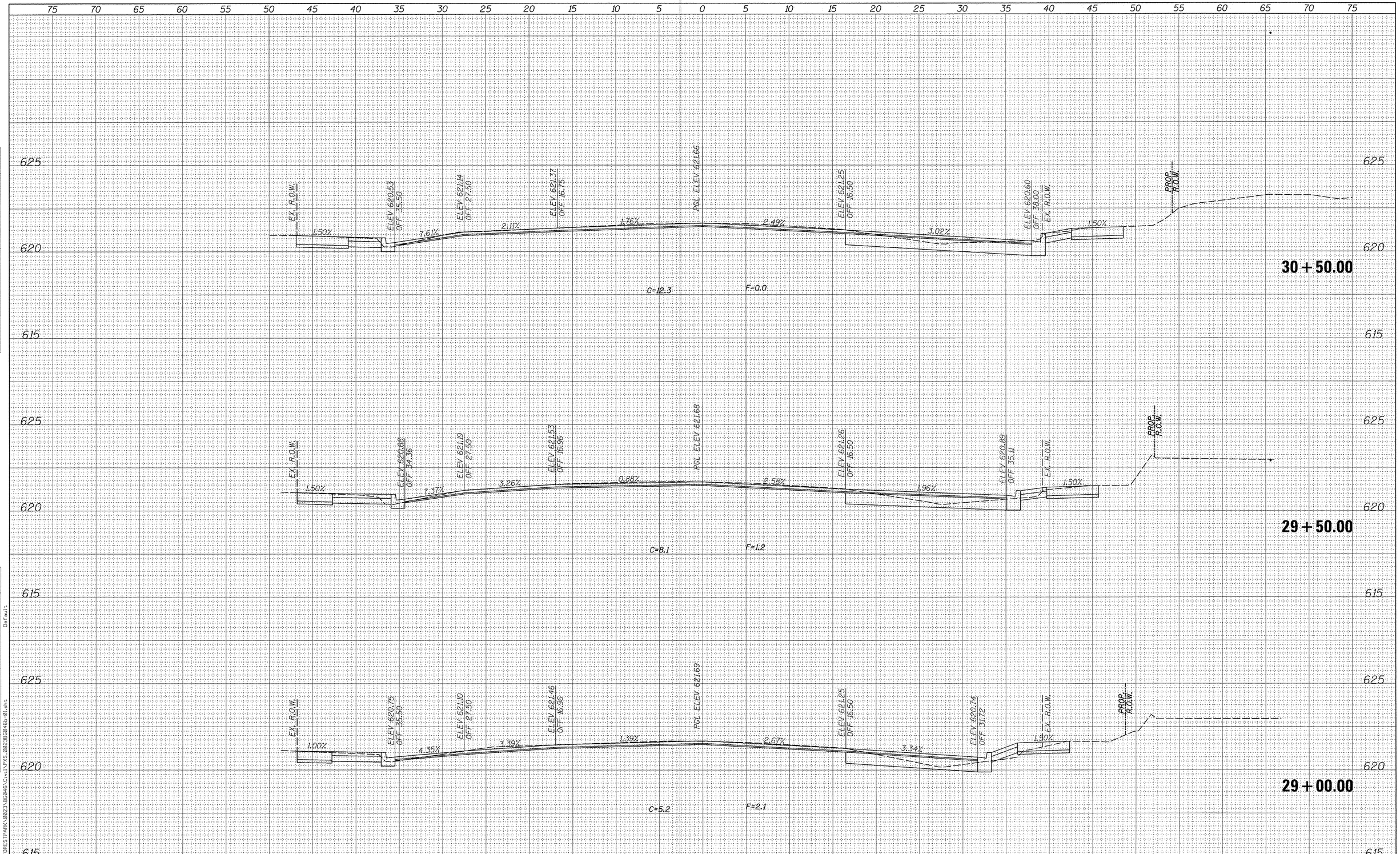

FINAL SURVEY		BY	DATE
	SURVEYED		
	PLOTTED		
NOTE BOOK	TEMPLATE		
	AREAS		
	AREAS CHECKED		
NO.			

ORIGINAL SURVEY		BY	DATE
	SURVEYED		
	PLOTTED		
NOTE BOOK	TEMPLATE		
	AREAS		
	AREAS CHECKED		
NO.			

FILE NAME = N:\FORESTPARK\0023\BG046\civil\PXS_0023BG046-01.sht Default

INFRASTRUCTURE ENGINEERING | INCORPORATED
33 West Monroe | Suite 1540 | Chicago, IL 60603
P 312.415.9500 | F 312.415.9504 | www.infrastructure-eng.com

USER NAME = mthomas	DESIGNED - LC	REVISED -	
	DRAWN - LC	REVISED -	
PLOT SCALE = 5'	CHECKED - AJP	REVISED -	
PLOT DATE = 11/14/2016	DATE - 10/20/2016	REVISED -	

STATE OF ILLINOIS
DEPARTMENT OF TRANSPORTATION

CROSS SECTIONS
ROOSEVELT ROAD

SCALE: 1"=5' | SHEET 16 OF 33 SHEETS | STA. 29+00.00 TO STA. 30+50.00

F.A.P. RTE.	SECTION	COUNTY	TOTAL SHEETS	SHEET NO.
347	13-00112-00-LS	COOK	151	134
		CONTRACT NO. 61D26		
		ILLINOIS FED. AID PROJECT		

FINAL SURVEY | NOTE BOOK | NO. | SURVEYED | PLOTTED | TEMPLATE | AREAS | AREAS CHECKED | BY | DATE

ORIGINAL SURVEY | NOTE BOOK | NO. | SURVEYED | PLOTTED | TEMPLATE | AREAS | AREAS CHECKED | BY | DATE

Default

FILE NAME = N:\FORESTPARK\0023\B0246\Civil\PXS_0023B0246-01.sht

INFRASTRUCTURE ENGINEERING | INCORPORATED
33 West Monroe | Suite 1540 | Chicago, IL 60603
P 312.425.9560 | F 312.425.9564 | www.infrastructure-eng.com

USER NAME = mthomas	DESIGNED - LC	REVISED -
	DRAWN - LC	REVISED -
PLOT SCALE = 5'	CHECKED - AJP	REVISED -
PLOT DATE = 11/14/2016	DATE - 10/20/2016	REVISED -

STATE OF ILLINOIS
DEPARTMENT OF TRANSPORTATION

CROSS SECTIONS
ROOSEVELT ROAD

SCALE: 1"=5' | SHEET 17 OF 33 SHEETS | STA. 31+00.00 TO STA. 32+00.00

F.A.P. RTE.	SECTION	COUNTY	TOTAL SHEETS	SHEET NO.
347	13-00112-00-LS	COOK	151	135

CONTRACT NO. 61D26

ILLINOIS | FED. AID PROJECT

FINAL SURVEY | NOTE BOOK | NO. | SURVEYED | PLOTTED | TEMPLATE | AREAS | AREAS CHECKED | BY | DATE

ORIGINAL SURVEY | NOTE BOOK | NO. | SURVEYED | PLOTTED | TEMPLATE | AREAS | AREAS CHECKED | BY | DATE

Default

FILE NAME = N:\FORESTPARK\0023\BG046\Civil\PS_0023BG046b-01.sht

INFRASTRUCTURE ENGINEERING INCORPORATED 33 West Monroe | Suite 1540 | Chicago, IL 60603 P 312.425.9560 | F 312.425.9564 | www.infrastructure-eng.com	USER NAME = mthomas	DESIGNED - LC	REVISED -
		DRAWN - LC	REVISED -
	PLOT SCALE = 5'	CHECKED - AJP	REVISED -
	PLOT DATE = 11/14/2016	DATE - 10/20/2016	REVISED -

STATE OF ILLINOIS
DEPARTMENT OF TRANSPORTATION

CROSS SECTIONS
ROOSEVELT ROAD

SCALE: 1"=5' | SHEET 18 OF 33 SHEETS | STA. 32+01.50 TO STA. 32+50.00

F.A.P. RTE.	SECTION	COUNTY	TOTAL SHEETS	SHEET NO.
347	13-00112-00-LS	COOK	151	136

CONTRACT NO. 61D26

ILLINOIS | FED. AID PROJECT

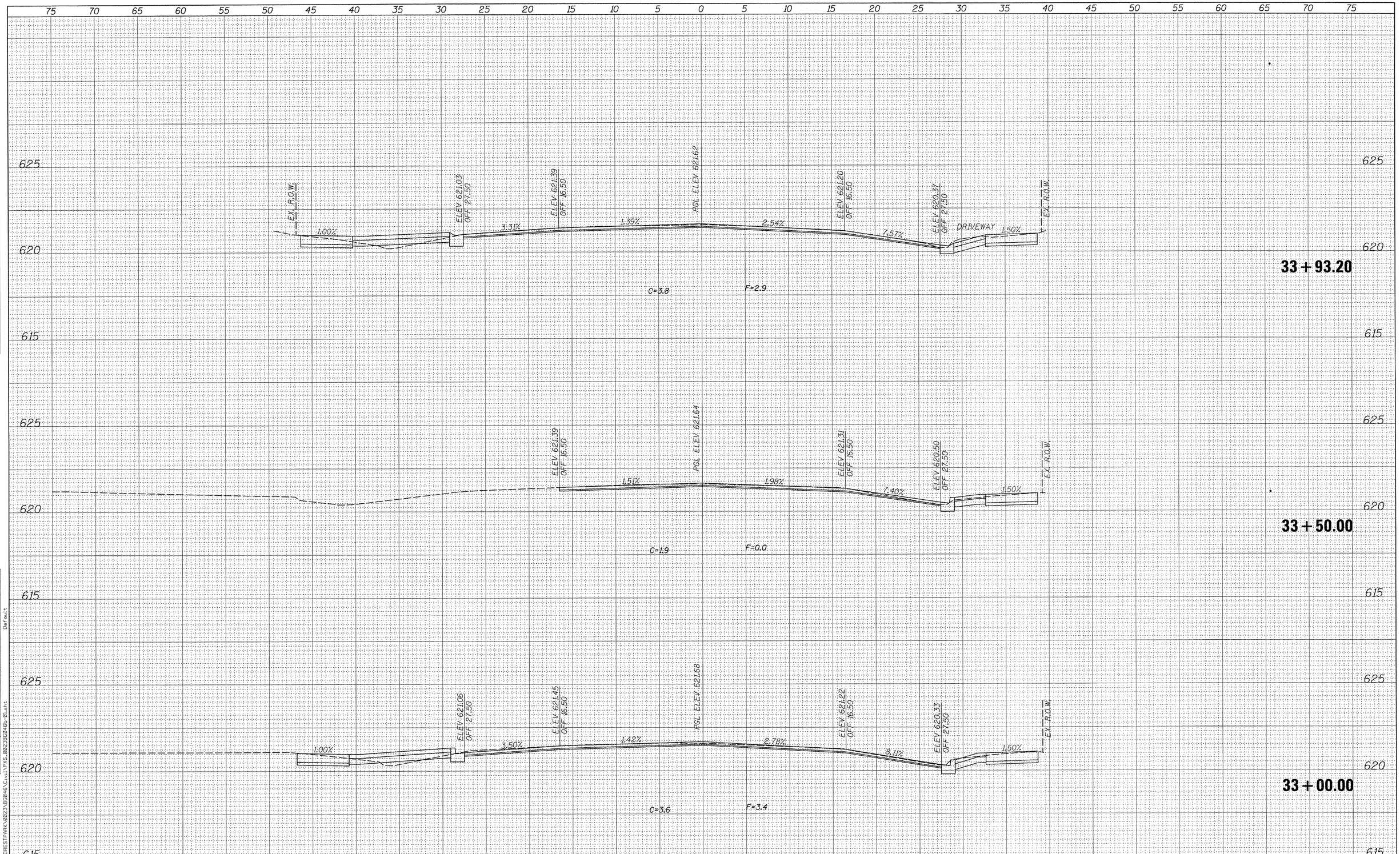

FINAL SURVEY	BY	DATE
SURVEYED		
PLOTTED		
TEMPLATE		
AREAS		
AREAS CHECKED		
NOTE BOOK		
NO.		

ORIGINAL SURVEY	BY	DATE
SURVEYED		
PLOTTED		
TEMPLATE		
AREAS		
AREAS CHECKED		
NOTE BOOK		
NO.		

Default

FILE NAME = N:\FORESTPARK\0223\BG016\Civil\PXS_0023BG016b-01.sht

INFRASTRUCTURE ENGINEERING INCORPORATED
33 West Monroe | Suite 1540 | Chicago, IL 60603
P 312.425.9900 | F 312.425.9994 | www.infrastructure-eng.com

USER NAME = mthomas	DESIGNED - LC	REVISED -	
	DRAWN - LC	REVISED -	
PLOT SCALE = 5'	CHECKED - AJP	REVISED -	
PLOT DATE = 11/14/2016	DATE - 10/20/2016	REVISED -	

STATE OF ILLINOIS
DEPARTMENT OF TRANSPORTATION

CROSS SECTIONS
ROOSEVELT ROAD

SCALE: 1"=5' | SHEET 19 OF 33 SHEETS | STA. 33+00.00 TO STA. 33+93.20

F.A.P. RTE.	SECTION	COUNTY	TOTAL SHEETS	SHEET NO.
347	13-00112-00-LS	COOK	151	137

CONTRACT NO. 61D26

ILLINOIS | FED. AID PROJECT

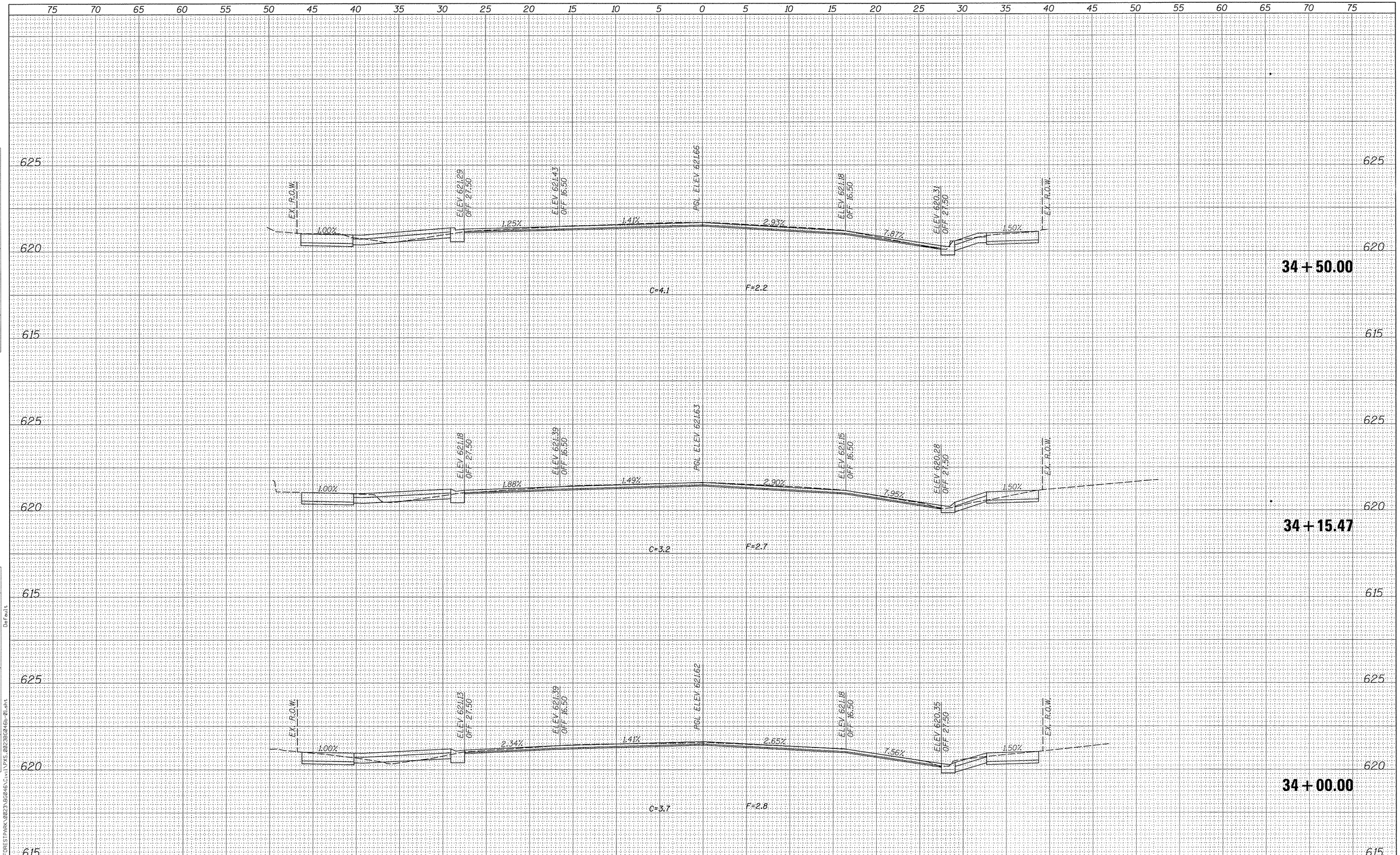

FINAL SURVEY	BY	DATE
SURVEYED		
PLOTTED		
TEMPLATE		
AREAS		
AREAS CHECKED		
NOTE BOOK		
NO.		

ORIGINAL SURVEY	BY	DATE
SURVEYED		
PLOTTED		
TEMPLATE		
AREAS		
AREAS CHECKED		
NOTE BOOK		
NO.		

Default

N:\FORESTPARK\0023\BG046\Civil\PXS_0023BG046b-01.sht

FILE NAME =

INFRASTRUCTURE ENGINEERING | INCORPORATED
33 West Monroe | Suite 1540 | Chicago, IL 60603
T 312.425.9568 | F 312.425.9594 | www.infrastructure-eng.com

USER NAME = mthomas	DESIGNED - LC	REVISED -	
	DRAWN - LC	REVISED -	
PLOT SCALE = 5'	CHECKED - AJP	REVISED -	
PLOT DATE = 11/14/2016	DATE - 10/20/2016	REVISED -	

STATE OF ILLINOIS
DEPARTMENT OF TRANSPORTATION

CROSS SECTIONS
ROOSEVELT ROAD

SCALE: 1"=5' | SHEET 20 OF 33 SHEETS | STA. 34+00.00 TO STA. 34+50.00

F.A.P. RTE.	SECTION	COUNTY	TOTAL SHEETS	SHEET NO.
347	13-00112-00-LS	COOK	151	138

CONTRACT NO. 61D26

ILLINOIS FED. AID PROJECT

FINAL SURVEY		BY	DATE
NOTE BOOK	SURVEYED		
NO.	PLOTTED		
	TEMPLATE		
	AREAS		
	AREAS CHECKED		

ORIGINAL SURVEY		BY	DATE
NOTE BOOK	SURVEYED		
NO.	PLOTTED		
	TEMPLATE		
	AREAS		
	AREAS CHECKED		

Default

FILE NAME = N:\FORESTPARK\0023\60046\Civil\XS_0023B046b-01.ant

INFRASTRUCTURE ENGINEERING INCORPORATED
33 West Monroe | Suite 1540 | Chicago, IL 60603
P 312.425.9560 | F 312.425.9564 | www.infrastructure-eng.com

USER NAME = mthomas	DESIGNED - LC	REVISED -	
	DRAWN - LC	REVISED -	
PLOT SCALE = 5'	CHECKED - AJP	REVISED -	
PLOT DATE = 11/14/2016	DATE - 10/20/2016	REVISED -	

STATE OF ILLINOIS
DEPARTMENT OF TRANSPORTATION

CROSS SECTIONS
ROOSEVELT ROAD

SCALE: 1"=5' | SHEET 21 OF 33 SHEETS | STA. 34+67.30 TO STA. 35+50.00

F.A.P. RTE.	SECTION	COUNTY	TOTAL SHEETS	SHEET NO.
347	13-00112-00-LS	COOK	151	139

CONTRACT NO. 61D26

ILLINOIS | FED. AID PROJECT

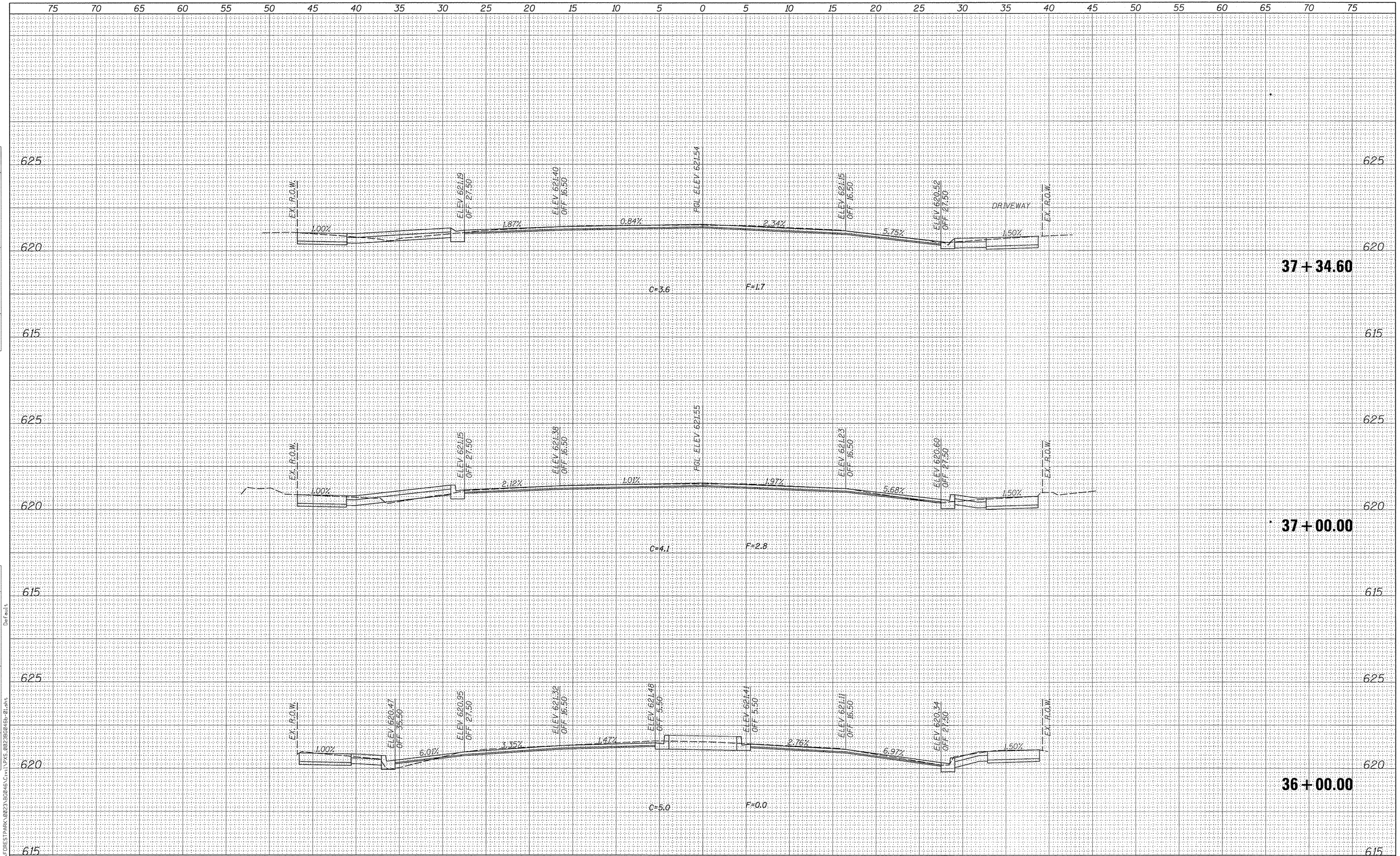

FINAL SURVEY		BY	DATE
NOTE BOOK	SURVEYED		
	PLOTTED		
	TEMPLATE		
	AREAS		
NO.	AREAS CHECKED		

ORIGINAL SURVEY		BY	DATE
NOTE BOOK	SURVEYED		
	PLOTTED		
	TEMPLATE		
	AREAS		
NO.	AREAS CHECKED		

FILE NAME = N:\FORESTPARK\0023\BG046\Civil\PXS_0023BG046b-01.dgn DeFault

INFRASTRUCTURE ENGINEERING | INCORPORATED
33 West Monroe | Suite 1540 | Chicago, IL 60603
P 312.425.9560 | F 312.425.9564 | www.infrastructure-eng.com

USER NAME = mthomas	DESIGNED - LC	REVISED -	
	DRAWN - LC	REVISED -	
PLOT SCALE = 5'	CHECKED - AJP	REVISED -	
PLOT DATE = 11/14/2016	DATE - 10/20/2016	REVISED -	

STATE OF ILLINOIS
DEPARTMENT OF TRANSPORTATION

CROSS SECTIONS
ROOSEVELT ROAD

SCALE: 1"=5' | SHEET 22 OF 33 SHEETS | STA. 36+00.00 TO STA. 37+34.60

F.A.P. RTE.	SECTION	COUNTY	TOTAL SHEETS	SHEET NO.
347	13-00112-00-LS	COOK	151	140
		CONTRACT NO. 61D26		
		ILLINOIS FED. AID PROJECT		

FINAL SURVEY	NOTE BOOK NO.	SURVEYED / PLOTTED / TEMPLATE / AREAS / AREAS CHECKED	BY	DATE
ORIGINAL SURVEY	NOTE BOOK NO.	SURVEYED / PLOTTED / TEMPLATE / AREAS / AREAS CHECKED	BY	DATE

FILE NAME = N:\FORESTPARK\082386046\Civil\XS_082386046-01.sht Default

INFRASTRUCTURE ENGINEERING | INCORPORATED
33 West Monroe | Suite 1540 | Chicago, IL 60603
P 312.425.9560 | F 312.425.9564 | www.infrastructure-eng.com

USER NAME = mthomas	DESIGNED - LC	REVISED -
	DRAWN - LC	REVISED -
PLOT SCALE = 5'	CHECKED - AJP	REVISED -
PLOT DATE = 11/14/2016	DATE - 10/20/2016	REVISED -

STATE OF ILLINOIS
DEPARTMENT OF TRANSPORTATION

CROSS SECTIONS
ROOSEVELT ROAD

SCALE: 1"=5' | SHEET 23 OF 33 SHEETS | STA. 37+50.00 TO STA. 38+00.00

F.A.P. RTE.	SECTION	COUNTY	TOTAL SHEETS	SHEET NO.
347	13-00112-00-LS	COOK	151	141

CONTRACT NO. 61D26

ILLINOIS | FED. AID PROJECT

FINAL SURVEY		
NOTE BOOK	SURVEYED / PLOTTED / TEMPLATE / AREAS / AREAS CHECKED	BY / DATE
NO.		

ORIGINAL SURVEY		
NOTE BOOK	SURVEYED / PLOTTED / TEMPLATE / AREAS / AREAS CHECKED	BY / DATE
NO.		

FILE NAME = N:\FORESTPARK\0823\BG046\Civil\PXS_0823BG046b-01.sht Default

INFRASTRUCTURE ENGINEERING | INCORPORATED
33 West Monroe | Suite 1540 | Chicago, IL 60603
P 312.425.9560 | F 312.425.9564 | www.infrastructure-eng.com

USER NAME = mthomas	DESIGNED - LC	REVISED -	
	DRAWN - LC	REVISED -	
PLOT SCALE = 5'	CHECKED - AJP	REVISED -	
PLOT DATE = 11/14/2016	DATE - 10/20/2016	REVISED -	

STATE OF ILLINOIS
DEPARTMENT OF TRANSPORTATION

CROSS SECTIONS
ROOSEVELT ROAD

SCALE: 1"=5' | SHEET 24 OF 33 SHEETS | STA. 38+26.60 TO STA. 38+55.90

F.A.P. RTE.	SECTION	COUNTY	TOTAL SHEETS	SHEET NO.
347	13-00112-00-LS	COOK	151	142

CONTRACT NO. 61D26

ILLINOIS | FED. AID PROJECT

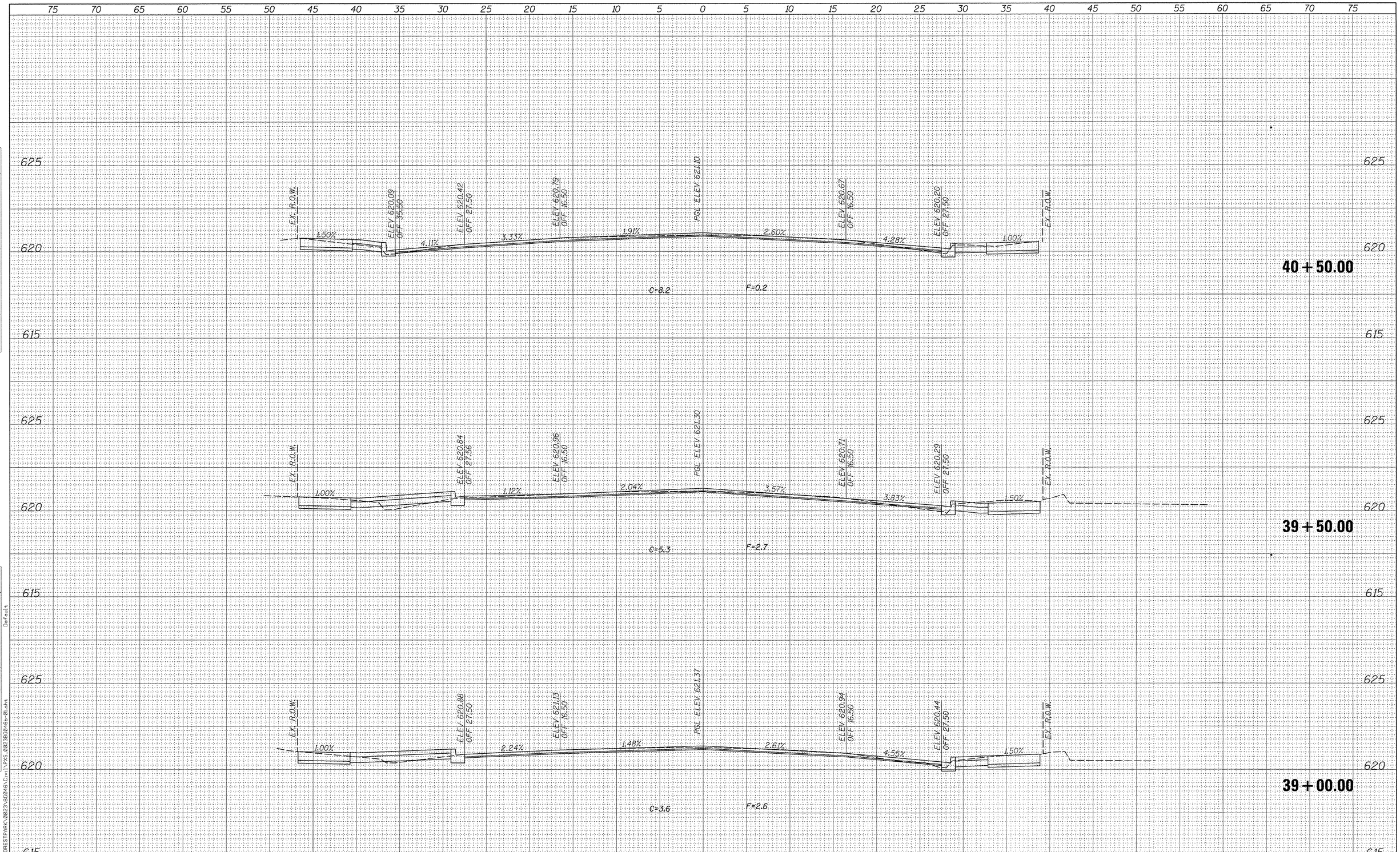

FINAL SURVEY	BY	DATE
SURVEYED		
PLOTTED		
TEMPLATE		
AREAS		
AREAS CHECKED		
NOTE BOOK NO.		

ORIGINAL SURVEY	BY	DATE
SURVEYED		
PLOTTED		
TEMPLATE		
AREAS		
AREAS CHECKED		
NOTE BOOK NO.		

Default

N:\FORESTPARK\0023\G0246\civil\PXS_0023G0246b-01.sht

FILE NAME =

INFRASTRUCTURE ENGINEERING | INCORPORATED
33 West Monroe | Suite 1540 | Chicago, IL 60603
P 312.415.9560 | F 312.415.9564 | www.infrastructure-eng.com

USER NAME = mthomas	DESIGNED - LC	REVISED -
	DRAWN - LC	REVISED -
PLOT SCALE = 5'	CHECKED - AJP	REVISED -
PLOT DATE = 11/14/2016	DATE - 10/20/2016	REVISED -

STATE OF ILLINOIS
DEPARTMENT OF TRANSPORTATION

CROSS SECTIONS
ROOSEVELT ROAD

SCALE: 1"=5' | SHEET 25 OF 33 SHEETS | STA. 39+00.00 TO STA. 40+50.00

F.A.P. RTE.	SECTION	COUNTY	TOTAL SHEETS	SHEET NO.
347	13-00112-00-LS	COOK	151	143
		CONTRACT NO. 61D26		
		ILLINOIS FED. AID PROJECT		

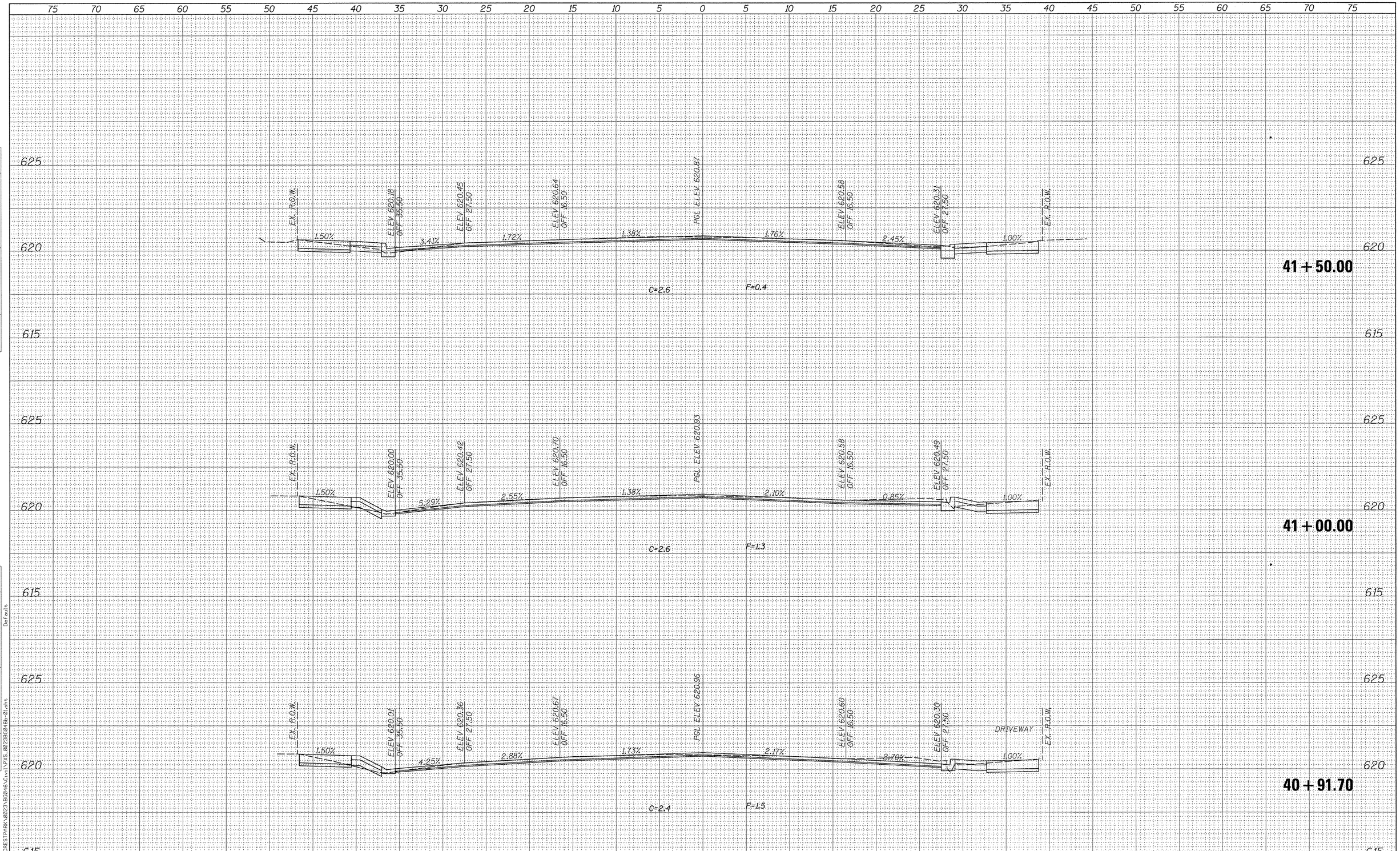

FINAL SURVEY		BY	DATE
NOTE BOOK	SURVEYED		
	PLOTTED		
	TEMPLATE		
	AREAS		
	AREAS CHECKED		
NO.			

ORIGINAL SURVEY		BY	DATE
NOTE BOOK	SURVEYED		
	PLOTTED		
	TEMPLATE		
	AREAS		
	AREAS CHECKED		
NO.			

FILE NAME = N:\FORESTPARK\0023\B0246\Civil\PXS_0023B0246b-01.sht Default

INFRASTRUCTURE ENGINEERING | INCORPORATED
33 West Monroe | Suite 1540 | Chicago, IL 60603
P 312.425.9988 | F 312.425.9984 | www.infrastructure-eng.com

USER NAME = mthomas	DESIGNED - LC	REVISED -	
	DRAWN - LC	REVISED -	
PLOT SCALE = 5'	CHECKED - AJP	REVISED -	
PLOT DATE = 11/14/2016	DATE - 10/20/2016	REVISED -	

STATE OF ILLINOIS
DEPARTMENT OF TRANSPORTATION

CROSS SECTIONS
ROOSEVELT ROAD

SCALE: 1"=5' | SHEET 26 OF 33 SHEETS | STA. 40+91.70 TO STA. 41+50.00

F.A.P. RTE.	SECTION	COUNTY	TOTAL SHEETS	SHEET NO.
347	13-00112-00-LS	COOK	151	144
		CONTRACT NO. 61D26		
	ILLINOIS	FED. AID PROJECT		

FINAL SURVEY		BY	DATE
NOTE BOOK	SURVEYED		
NO.	PLOTTED		
	TEMPLATE		
	AREAS		
	AREAS CHECKED		

ORIGINAL SURVEY		BY	DATE
NOTE BOOK	SURVEYED		
NO.	PLOTTED		
	TEMPLATE		
	AREAS		
	AREAS CHECKED		

Default

FILE NAME = N:\FORESTPARK\0223\BG046\Civil\XS_0223BG046-01.sht

INFRASTRUCTURE ENGINEERING | INCORPORATED
33 West Monroe | Suite 1540 | Chicago, IL 60603
P 312.425.9560 | F 312.425.9564 | www.infrastructure-eng.com

USER NAME = mthomas	DESIGNED - LC	REVISED -
	DRAWN - LC	REVISED -
PLOT SCALE = 5'	CHECKED - AJP	REVISED -
PLOT DATE = 11/14/2016	DATE - 10/20/2016	REVISED -

STATE OF ILLINOIS
DEPARTMENT OF TRANSPORTATION

CROSS SECTIONS
ROOSEVELT ROAD

SCALE: 1"=5' | SHEET 27 OF 33 SHEETS | STA. 41+56.60 TO STA. 42+50.00

F.A.P. RTE.	SECTION	COUNTY	TOTAL SHEETS	SHEET NO.
347	13-00112-00-LS	COOK	151	145
		CONTRACT NO. 61D26		
		ILLINOIS FED. AID PROJECT		

FINAL SURVEY	BY	DATE
NOTE BOOK NO.		
SURVEYED		
PLOTTED		
TEMPLATE		
AREAS		
AREAS CHECKED		

ORIGINAL SURVEY	BY	DATE
NOTE BOOK NO.		
SURVEYED		
PLOTTED		
TEMPLATE		
AREAS		
AREAS CHECKED		

Default

FILE NAME = N:\FORESTPARK\0023\BG046\Civil\PS_0023BG046-01.sht

INFRASTRUCTURE ENGINEERING | INCORPORATED
33 West Monroe | Suite 1540 | Chicago, IL 60603
P 312.425.9560 | F 312.425.9564 | www.infrastructure-eng.com

USER NAME = mthomas	DESIGNED - LC	REVISED -
	DRAWN - LC	REVISED -
PLOT SCALE = 5'	CHECKED - AJP	REVISED -
PLOT DATE = 11/14/2016	DATE - 10/20/2016	REVISED -

STATE OF ILLINOIS
DEPARTMENT OF TRANSPORTATION

CROSS SECTIONS
ROOSEVELT ROAD

SCALE: 1"=5' | SHEET 28 OF 33 SHEETS | STA. 42+52.60 TO STA. 43+50.00

F.A.P. RTE.	SECTION	COUNTY	TOTAL SHEETS	SHEET NO.
347	13-00112-00-LS	COOK	151	146
		CONTRACT NO. 61D26		
		ILLINOIS FED. AID PROJECT		

FILE NAME = N:\FORESTPARK\0023\06046\Civil\XS_0023060406-01.sht

FINAL SURVEY	NOTE BOOK	NO.	BY	DATE
SURVEYED / PLOTTED / TEMPLATE / AREAS / AREAS CHECKED				

ORIGINAL SURVEY	NOTE BOOK	NO.	BY	DATE
SURVEYED / PLOTTED / TEMPLATE / AREAS / AREAS CHECKED				

Default

INFRASTRUCTURE ENGINEERING INCORPORATED
33 West Monroe | Suite 1540 | Chicago, IL 60603
P 312.425.9560 | F 312.425.9564 | www.infrastructure-eng.com

USER NAME = mthomas	DESIGNED - LC	REVISED -	
	DRAWN - LC	REVISED -	
PLOT SCALE = 5'	CHECKED - AJP	REVISED -	
PLOT DATE = 11/14/2016	DATE - 10/20/2016	REVISED -	

STATE OF ILLINOIS
DEPARTMENT OF TRANSPORTATION

CROSS SECTIONS
ROOSEVELT ROAD

SCALE: 1"=5' | SHEET 29 OF 33 SHEETS | STA. 43+57.80 TO STA. 44+50.00

F.A.P. RTE.	SECTION	COUNTY	TOTAL SHEETS	SHEET NO.
347	13-00112-00-LS	COOK	151	147
		CONTRACT NO. 61D26		
		ILLINOIS FED. AID PROJECT		

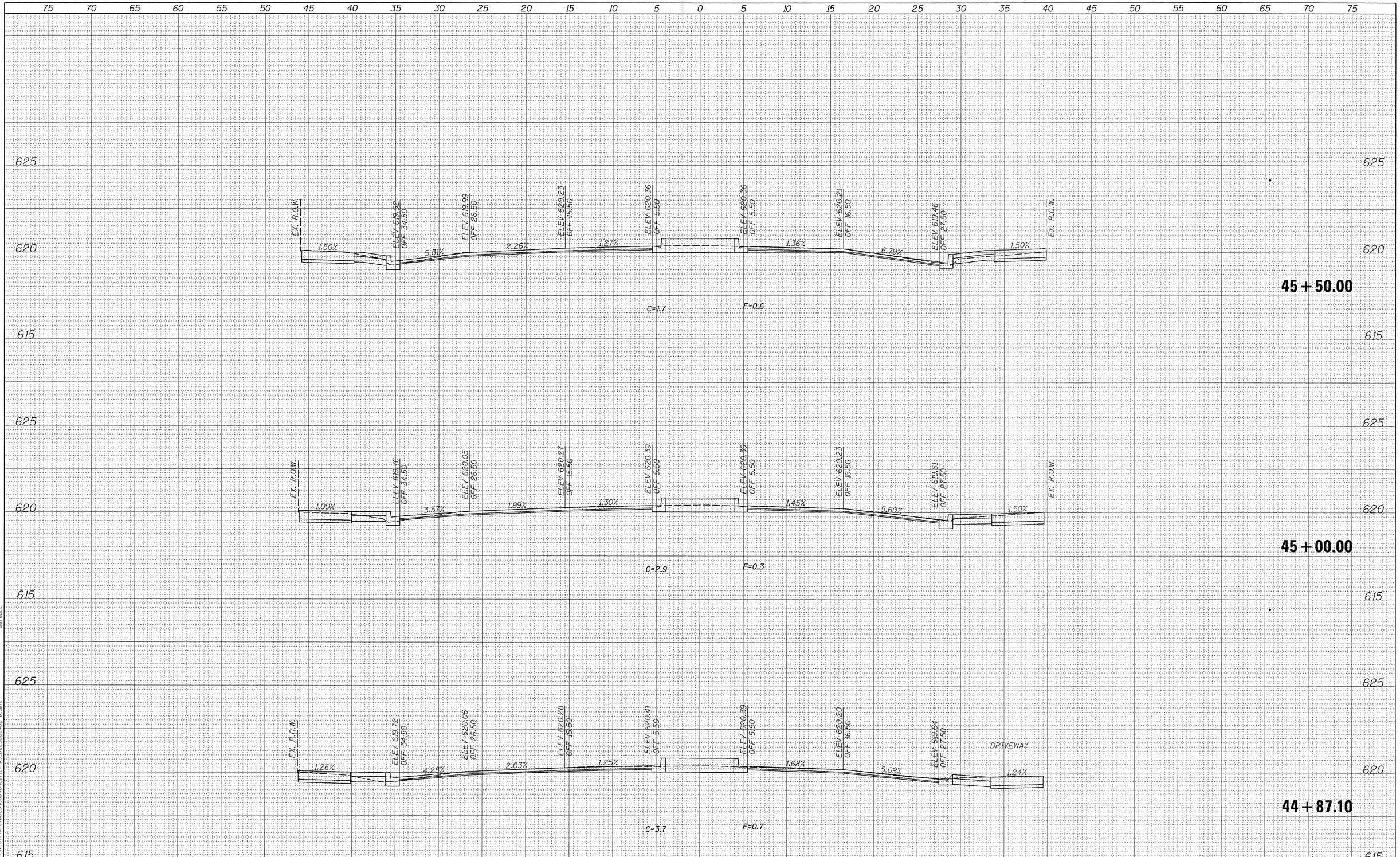

FINAL SURVEY	BY	DATE
SURVEYED		
PLOTTED		
TEMPLATE		
AREAS		
AREAS CHECKED		

NOTE BOOK NO.

ORIGINAL SURVEY	BY	DATE
SURVEYED		
PLOTTED		
TEMPLATE		
AREAS		
AREAS CHECKED		

NOTE BOOK NO.

Default

FILE NAME = N:\FORESTPARK\2023\02046\Civil\PXS_002302046b-01.sht

INFRASTRUCTURE ENGINEERING | INCORPORATED
33 West Monroe | Suite 1540 | Chicago, IL 60603
P 312.425.9560 | F 312.425.9564 | www.infrastructure-eng.com

USER NAME = mthomas	DESIGNED - LC	REVISED -	
	DRAWN - LC	REVISED -	
PLOT SCALE = 5'	CHECKED - AJP	REVISED -	
PLOT DATE = 11/14/2016	DATE - 10/20/2016	REVISED -	

STATE OF ILLINOIS
DEPARTMENT OF TRANSPORTATION

CROSS SECTIONS
ROOSEVELT ROAD

SCALE: 1"=5' | SHEET 30 OF 33 SHEETS | STA. 44+87.10 TO STA. 45+50.00

F.A.P. RTE.	SECTION	COUNTY	TOTAL SHEETS	SHEET NO.
347	13-00112-00-LS	COOK	151	148

CONTRACT NO. 61D26

ILLINOIS FED. AID PROJECT

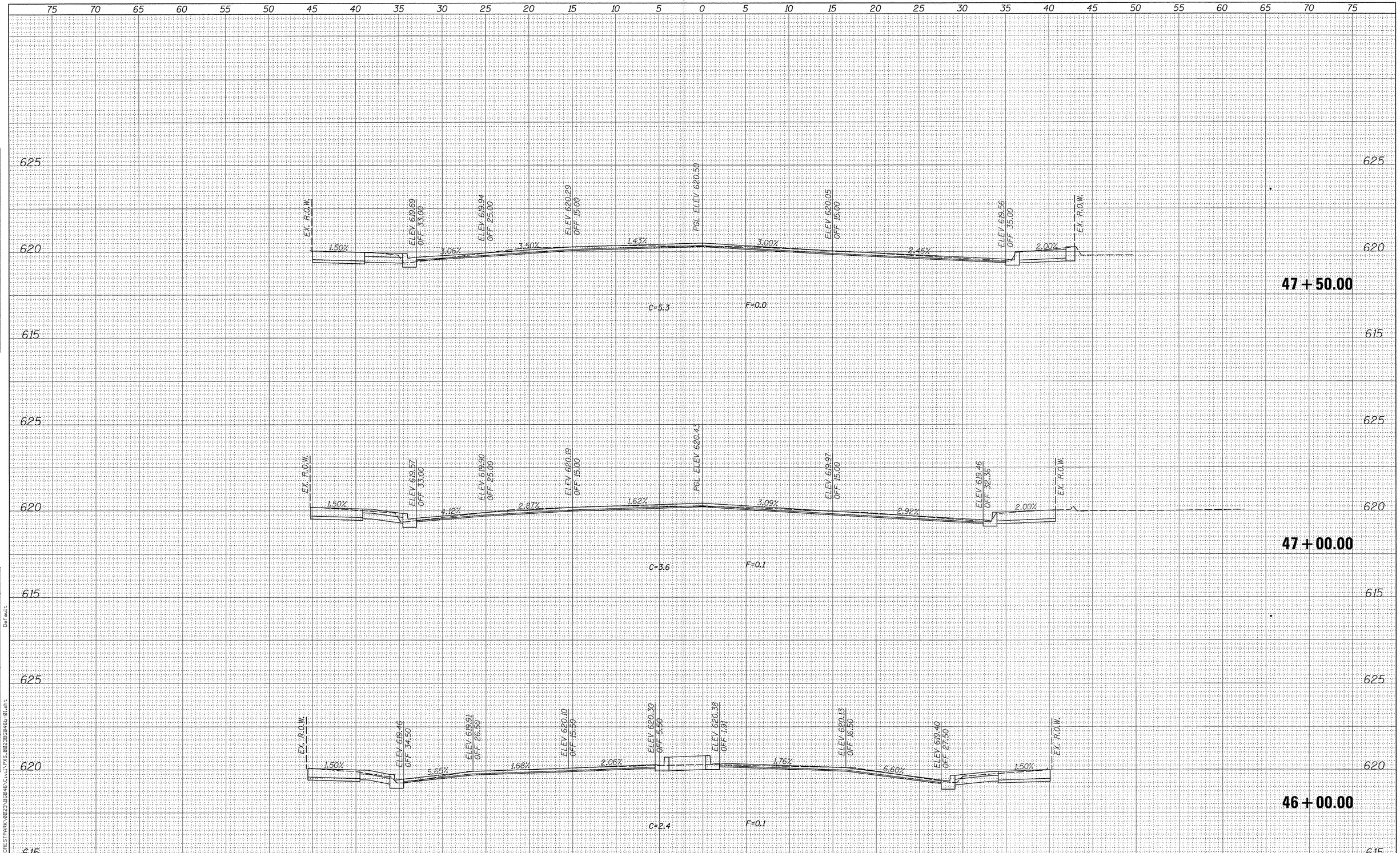

FINAL SURVEY	BY	DATE
SURVEYED		
PLOTTED		
TEMPLATE		
AREAS		
AREAS CHECKED		
NOTE BOOK		
NO.		

ORIGINAL SURVEY	BY	DATE
SURVEYED		
PLOTTED		
TEMPLATE		
AREAS		
AREAS CHECKED		
NOTE BOOK		
NO.		

Default

FILE NAME = N:\FORESTPARK\0023\B0246\Civil\PXS_0023B0246b-01.dgn

INFRASTRUCTURE ENGINEERING | INCORPORATED
33 West Monroe | Suite 1540 | Chicago, IL 60603
P 312.425.9560 | F 312.425.9564 | www.infrastructure-eng.com

USER NAME = mthomas	DESIGNED - LC	REVISED -	
	DRAWN - LC	REVISED -	
PLOT SCALE = 5'	CHECKED - AJP	REVISED -	
PLOT DATE = 11/14/2016	DATE - 10/20/2016	REVISED -	

STATE OF ILLINOIS
DEPARTMENT OF TRANSPORTATION

CROSS SECTIONS
ROOSEVELT ROAD

SCALE: 1"=5' | SHEET 31 OF 33 SHEETS | STA. 46+00.00 TO STA. 47+50.00

F.A.P. RTE.	SECTION	COUNTY	TOTAL SHEETS	SHEET NO.
347	13-00112-00-LS	COOK	151	149
		CONTRACT NO. 61D26		
		ILLINOIS FED. AID PROJECT		

FINAL SURVEY	SURVEYED	BY	DATE
NOTE BOOK	PLOTTED		
NO.	TEMPLATE		
	AREAS		
	AREAS CHECKED		

ORIGINAL SURVEY	SURVEYED	BY	DATE
NOTE BOOK	PLOTTED		
NO.	TEMPLATE		
	AREAS		
	AREAS CHECKED		

FILE NAME = N:\FORESTPARK\0823\BG046\Civil\XS_0823BG046-01.sht Default

INFRASTRUCTURE ENGINEERING | INCORPORATED
33 West Monroe | Suite 1540 | Chicago, IL 60603
P 312.425.9560 | F 312.425.9564 | www.infrastructure-eng.com

USER NAME = mthomas	DESIGNED - LC	REVISED -
	DRAWN - LC	REVISED -
PLOT SCALE = 5'	CHECKED - AJP	REVISED -
PLOT DATE = 11/14/2016	DATE - 10/20/2016	REVISED -

STATE OF ILLINOIS
DEPARTMENT OF TRANSPORTATION

CROSS SECTIONS
ROOSEVELT ROAD

SCALE: 1"=5' | SHEET 32 OF 33 SHEETS | STA. 48+00.00 TO STA. 48+50.00

F.A.P. RTE.	SECTION	COUNTY	TOTAL SHEETS	SHEET NO.
347	13-00112-00-LS	COOK	151	150
		CONTRACT NO. 61D26		
		ILLINOIS FED. AID PROJECT		

FINAL SURVEY / NOTE BOOK / NO. — SURVEYED, PLOTTED, TEMPLATE, AREAS, AREAS CHECKED — BY — DATE

ORIGINAL SURVEY / NOTE BOOK / NO. — SURVEYED, PLOTTED, TEMPLATE, AREAS, AREAS CHECKED — BY — DATE

Default

FILE NAME = N:\FORESTPARK\0023\80846\Civil\XS_0023B0846b-01.sht

INFRASTRUCTURE ENGINEERING | INCORPORATED 33 West Monroe | Suite 1540 | Chicago, IL 60603 P 312.425.9560 | F 312.425.9564 | www.infrastructure-eng.com	USER NAME = mthomas	DESIGNED - LC	REVISED -
		DRAWN - LC	REVISED -
	PLOT SCALE = 5'	CHECKED - AJP	REVISED -
	PLOT DATE = 11/14/2016	DATE - 10/20/2016	REVISED -

STATE OF ILLINOIS
DEPARTMENT OF TRANSPORTATION

CROSS SECTIONS
ROOSEVELT ROAD

SCALE: 1"=5' | SHEET 33 OF 33 SHEETS | STA. 48+84.20 TO STA. 49+00.00

F.A.P. RTE.	SECTION	COUNTY	TOTAL SHEETS	SHEET NO.
347	13-00112-00-LS	COOK	151	151

CONTRACT NO. 61D26

ILLINOIS | FED. AID PROJECT