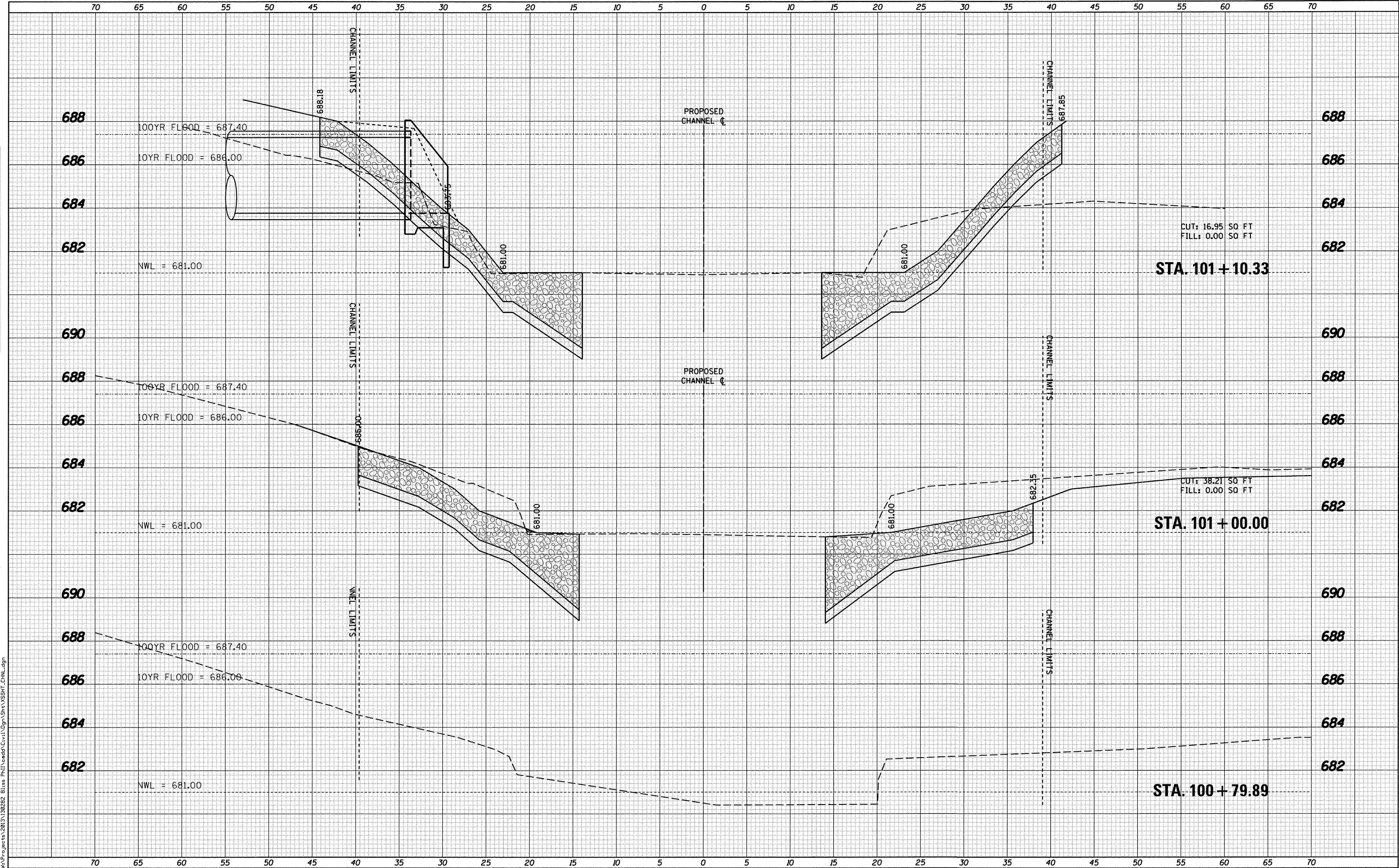


DATE	
BY	
SURVEYED	
PLANNED	
TEMP. DATE	
AREAS CHECKED	
FINAL SURVEY	
NOTE BOOK	
NO.	

DATE	
BY	
SURVEYED	
PLANNED	
TEMP. DATE	
AREAS CHECKED	
ORIGINAL SURVEY	
NOTE BOOK	
NO.	



WBK engineering
WBK ENGINEERING, LLC
116 WEST MAIN STREET, SUITE 201
ST. CHARLES, ILLINOIS 60174
(630) 443-7755

USER NAME = nparris	DESIGNED - SBP	REVISED - 10/17/16
PLOT SCALE = 1:5	DRAWN - NDP	REVISED -
PLOT DATE = 10/24/2016	CHECKED - DPB	REVISED -
	DATE - 8/8/16	REVISED -

STATE OF ILLINOIS
DEPARTMENT OF TRANSPORTATION

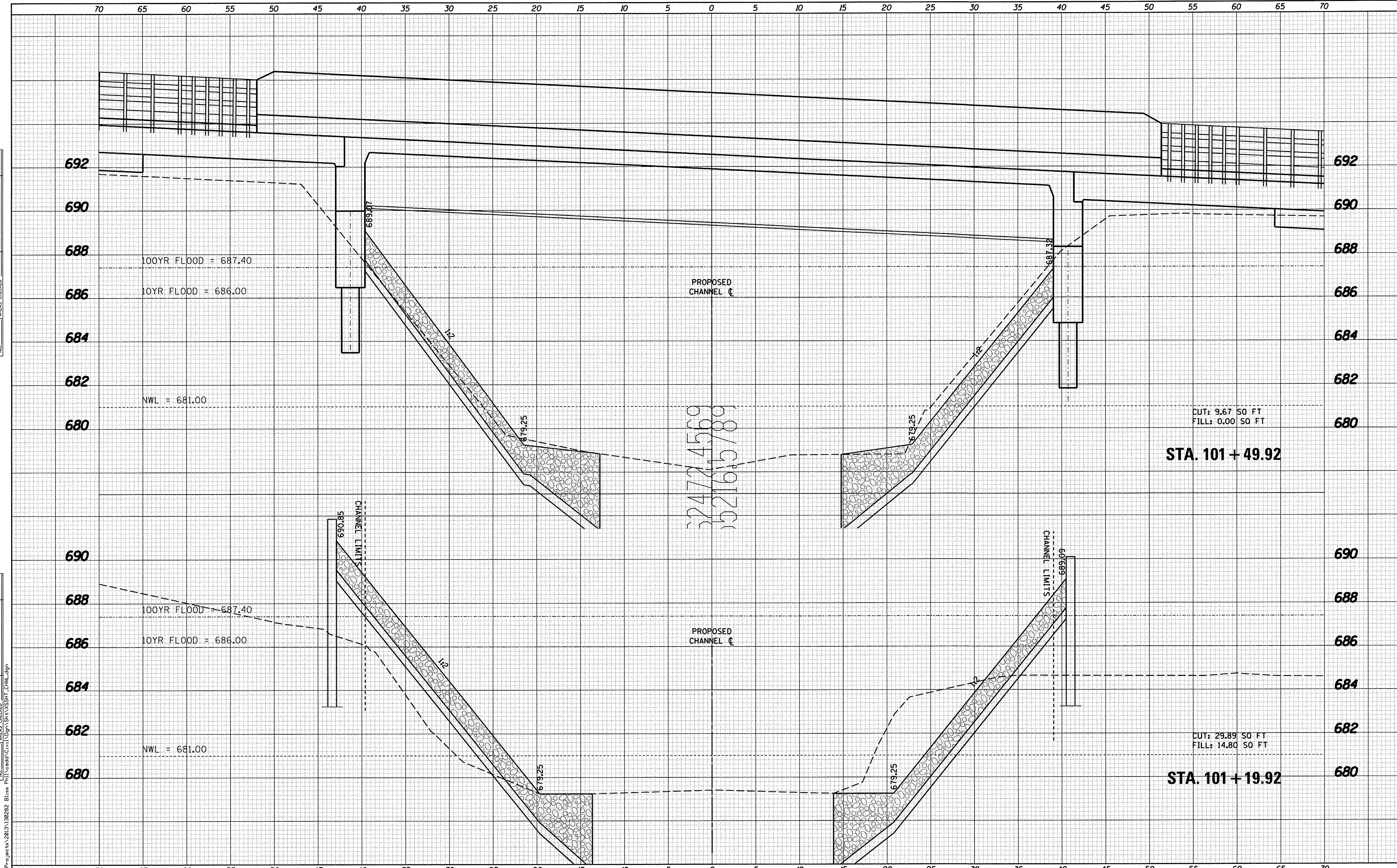
CROSS SECTIONS BLACKBERRY CREEK	
SCALE: H=5 V=2	SHEET NO. 1 OF 4 SHEETS
STA. 100+79.89 TO STA. 101+10.33	

F.A.P. RTE. 520	SECTION 08-00058-02-BR	COUNTY KANE	TOTAL SHEETS 218	SHEET NO. 133
CONTRACT NO. 61D20				
ILLINOIS FED. AID PROJECT				

FILE NAME = W:\Projects\2013\1302282_Bias_Plot\cadd\Civil\Drawings\SSHT_CNN.dgn

DATE	
BY	
SURVEYED	
PLOTTED	
TEMPLATE	
AREAS CHECKED	
FINAL SURVEY	
NOTE BOOK	
NO.	

DATE	
BY	
SURVEYED	
PLOTTED	
TEMPLATE	
AREAS CHECKED	
ORIGINAL SURVEY	
NOTE BOOK	
NO.	



WBK engineering
 WBK ENGINEERING, LLC
 116 WEST MAIN STREET, SUITE 201
 ST. CHARLES, ILLINOIS 60174
 (630) 443-7755

USER NAME = nparris	DESIGNED - SBP	REVISED - 10/17/16
PLOT SCALE = 1:5	DRAWN - NDP	REVISED -
PLOT DATE = 10/24/2016	CHECKED - DPB	REVISED -
	DATE - 8/8/16	REVISED -

**STATE OF ILLINOIS
 DEPARTMENT OF TRANSPORTATION**

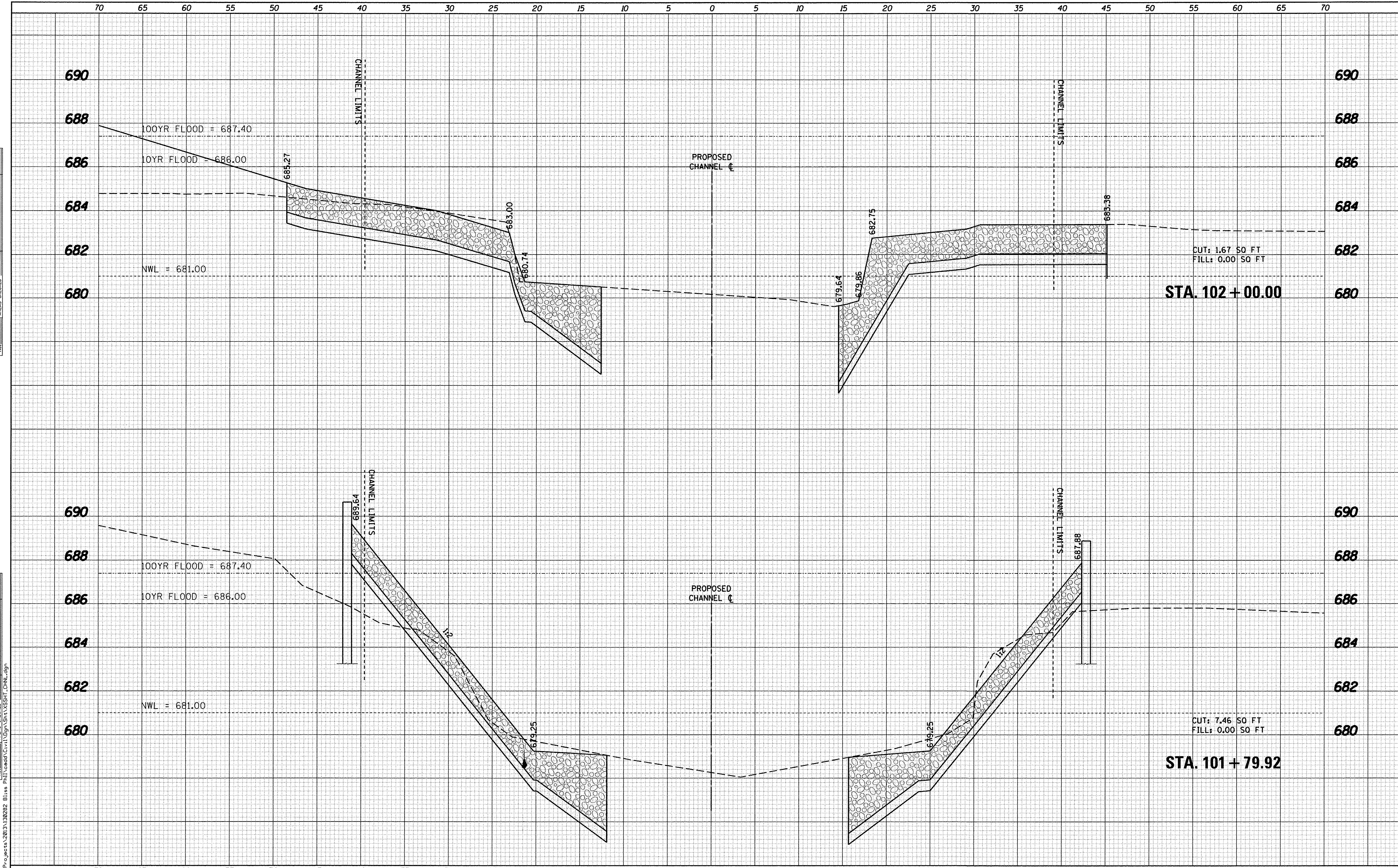
**CROSS SECTIONS
 BLACKBERRY CREEK**

SCALE: H=5 V=2 SHEET NO. 2 OF 4 SHEETS STA. 101+19.92 TO STA. 101+49.92

F.A.P. RTE. 520	SECTION 08-00058-02-BR	COUNTY KANE	TOTAL SHEETS 218	SHEET NO. 134
CONTRACT NO. 61D20				ILLINOIS FED. AID PROJECT

DATE	
BY	
FINAL SURVEY	
PLOTTED	
DATE	
AREAS CHECKED	
NO.	

DATE	
BY	
ORIGINAL SURVEY	
PLOTTED	
DATE	
AREAS CHECKED	
NO.	



WBK engineering
 WBK ENGINEERING, LLC
 116 WEST MAIN STREET, SUITE 201
 ST. CHARLES, ILLINOIS 60174
 (630) 443-7755

USER NAME = nparris	DESIGNED - SBP	REVISED - 10/17/16
PLLOT SCALE = 1:5	DRAWN - NDP	REVISED -
PLLOT DATE = 10/24/2016	CHECKED - DPB	REVISED -
	DATE - 8/8/16	REVISED -

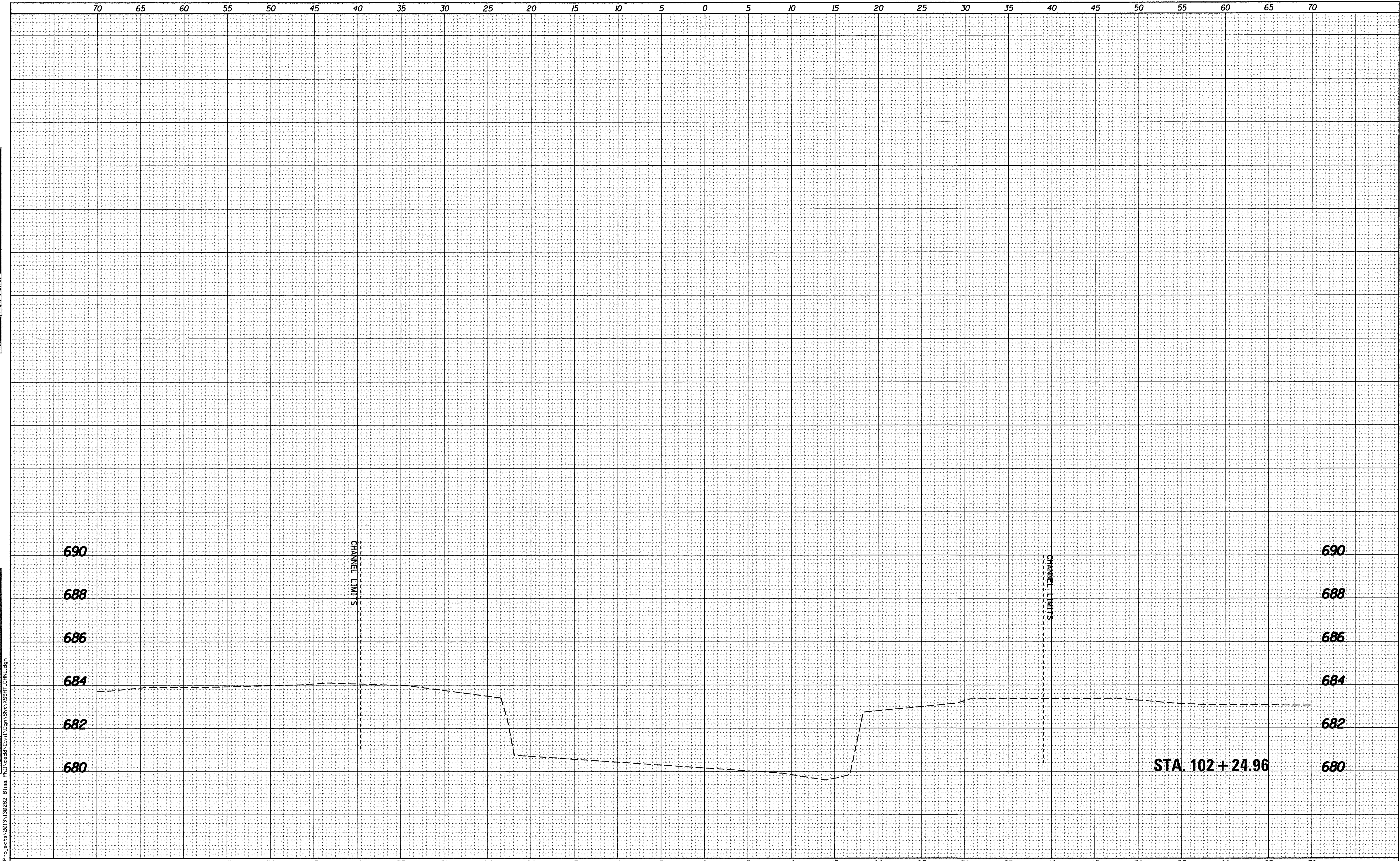
**STATE OF ILLINOIS
 DEPARTMENT OF TRANSPORTATION**

CROSS SECTIONS BLACKBERRY CREEK	
SCALE: H=5 V=2	SHEET NO. 3 OF 4 SHEETS
STA. 101+79.92 TO STA. 101+96.47	

F.A.P. RTE. 520	SECTION 08-00058-02-BR	COUNTY KANE	TOTAL SHEETS 218	SHEET NO. 135
CONTRACT NO. 61D20				ILLINOIS FED. AID PROJECT

DATE	
BY	
SURVEYED	
PLOTTED	
DATE	
AREAS CHECKED	
FINAL SURVEY	
NOTE BOOK	
NO.	

DATE	
BY	
SURVEYED	
PLOTTED	
DATE	
AREAS CHECKED	
ORIGINAL SURVEY	
NOTE BOOK	
NO.	



WBK engineering
 116 WEST MAIN STREET, SUITE 201
 ST. CHARLES, ILLINOIS 60174
 (630) 443-7755

USER NAME = nparris	DESIGNED - SBP	REVISED - 10/17/16
DRAWN - NDP	CHECKED - DPB	REVISIED -
DATE - 8/8/16	REVISIED -	
PLLOT SCALE = 1:5		
PLLOT DATE = 10/24/2016		

STATE OF ILLINOIS
 DEPARTMENT OF TRANSPORTATION

SCALE: H=5 V=2	SHEET NO. 4 OF 4 SHEETS	STA. 102+00.00 TO STA. 102+24.96
----------------	-------------------------	----------------------------------

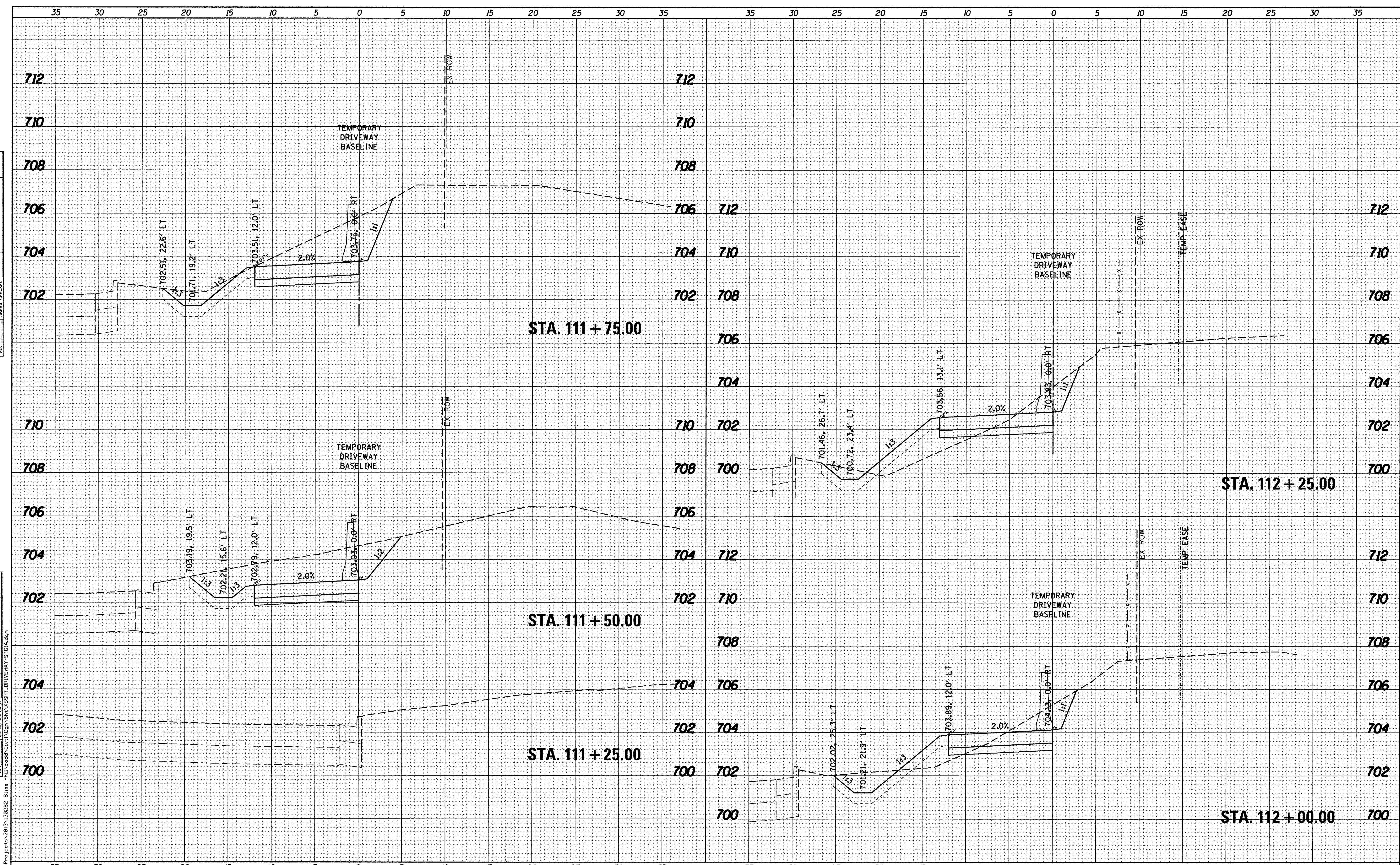
CROSS SECTIONS
 BLACKBERRY CREEK

F.A.P. RTE. 520	SECTION 08-00058-02-BR	COUNTY KANE	TOTAL SHEETS 218	SHEET NO. 136
				CONTRACT NO. 61D20
ILLINOIS FED. AID PROJECT				

FILE NAME = M:\P\Projects\2013\1302282\Bliss Ph\11\Lead\Cv\1\Draw\Sh\1\XSSHT_CHANL.dgn

DATE	
BY	
FINAL SURVEY	
SURVEYED	
PLOTTED	
NOTE BOOK	
NO.	

DATE	
BY	
ORIGINAL SURVEY	
SURVEYED	
PLOTTED	
NOTE BOOK	
NO.	



WBK engineering
 WBK ENGINEERING, LLC
 116 WEST MAIN STREET, SUITE 201
 ST. CHARLES, ILLINOIS 60174
 (630) 443-7755

USER NAME = nparris	DESIGNED - SBP	REVISED - 10/17/16
PLLOT SCALE = 1:5	DRAWN - NDP	REVISED -
PLLOT DATE = 10/24/2016	CHECKED - DPB	REVISED -
	DATE - 8/8/16	REVISED -

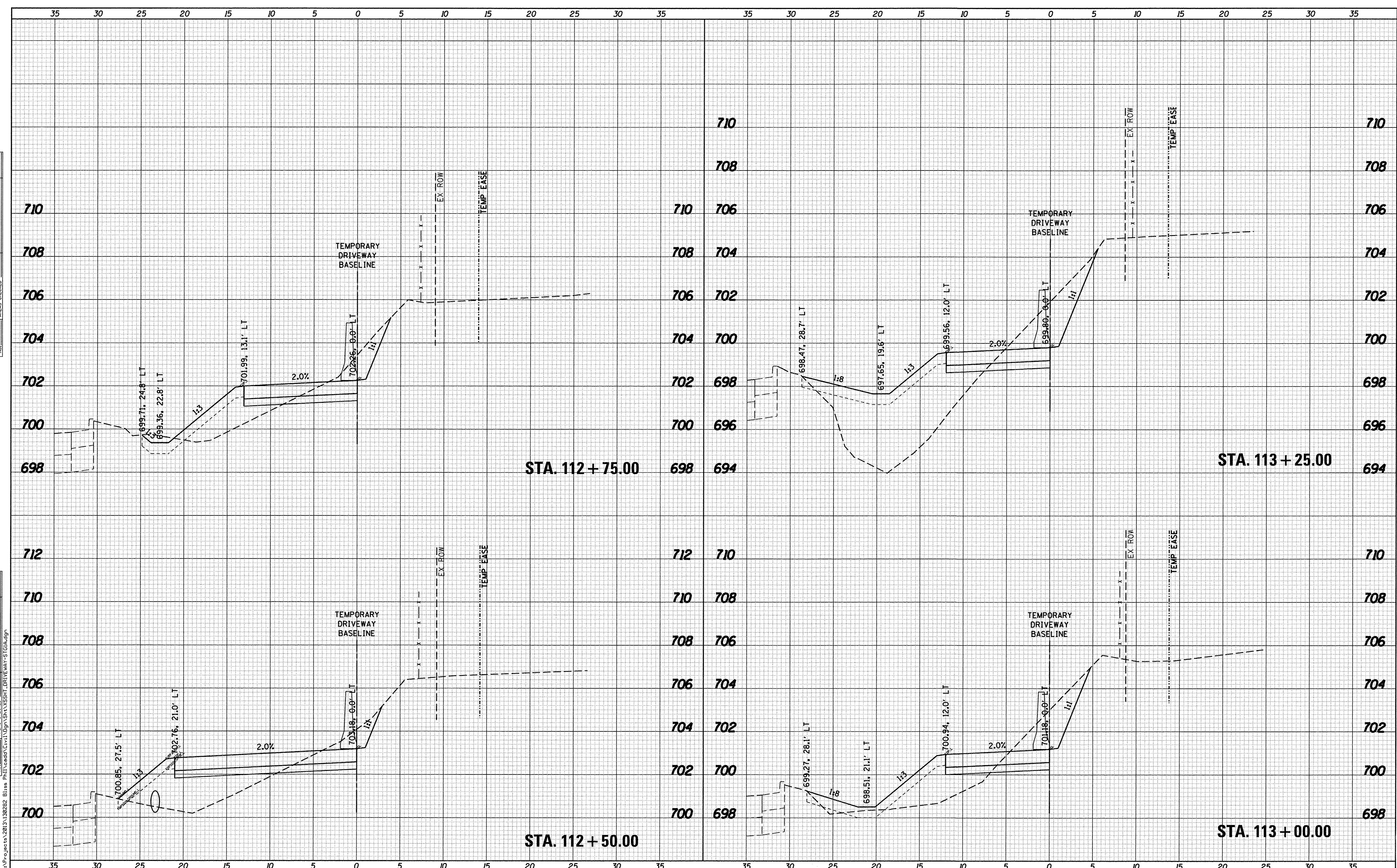
STATE OF ILLINOIS
 DEPARTMENT OF TRANSPORTATION

CROSS SECTIONS	
STAGE 1A - TEMPORARY DRIVEWAY	
SCALE: H:V 5:2	SHEET NO. 1 OF 4 SHEETS
STA. 111+00.00 TO STA. 112+25.00	

F.A.P. RTE. 520	SECTION 08-00058-02-BR	COUNTY KANE	TOTAL SHEETS 218	SHEET NO. 137
CONTRACT NO. 61D20			ILLINOIS FED. AID PROJECT	

DATE	
BY	
FINAL SURVEY	
PLOTTED	
NOTE BOOK	
AREAS CHECKED	
NO.	

DATE	
BY	
ORIGINAL SURVEY	
PLOTTED	
NOTE BOOK	
AREAS CHECKED	
NO.	



WBK engineering
 WBK ENGINEERING, LLC
 116 WEST MAIN STREET, SUITE 201
 ST. CHARLES, ILLINOIS 60174
 (630) 443-7755

USER NAME = nparris	DESIGNED - SBP	REVISED - 10/17/16
PLLOT SCALE = 1:5	DRAWN - NDP	REVISED -
PLLOT DATE = 10/24/2016	CHECKED - DPB	REVISED -
	DATE - 8/8/16	REVISED -

STATE OF ILLINOIS
 DEPARTMENT OF TRANSPORTATION

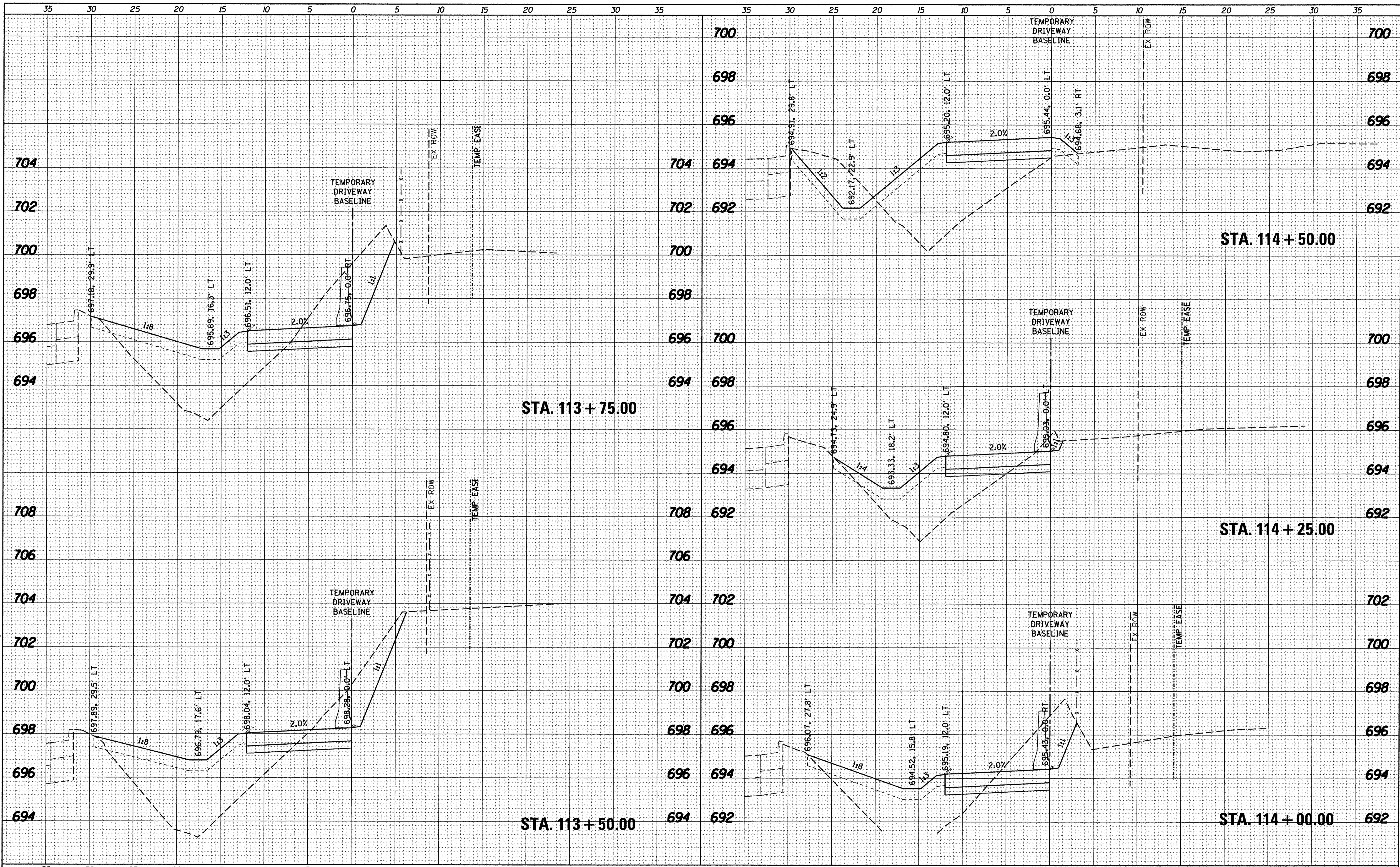
CROSS SECTIONS	
STAGE 1A - TEMPORARY DRIVEWAY	
SCALE: H=5 V=2	SHEET NO. 2 OF 4 SHEETS
STA. 112+50.00 TO STA. 113+25.00	

F.A.P. RTE. 520	SECTION 08-00058-02-BR	COUNTY KANE	TOTAL SHEETS 218	SHEET NO. 138
CONTRACT NO. 61D20				ILLINOIS FED. AID PROJECT

FINAL SURVEY	DATE
SURVEYED	BY
PLOTTED	
TEMP. DATE	
NOTE BOOK	
AREAS CHECKED	
NO.	

ORIGINAL SURVEY	DATE
SURVEYED	BY
PLOTTED	
TEMP. DATE	
NOTE BOOK	
AREAS CHECKED	
NO.	

FILE NAME = H:\Projects\2013\130282 Biles PH\Road\Civil\Drawings\SSHT-DRIVEWAY-ST01A.dgn



WBK engineering
 WBK ENGINEERING, LLC
 116 WEST MAIN STREET, SUITE 201
 ST. CHARLES, ILLINOIS 60174
 (630) 443-7755

USER NAME = nparris	DESIGNED - SBP	REVISED - 10/17/16
PLOT SCALE = 1:5	DRAWN - NDP	REVISED -
PLOT DATE = 10/24/2016	CHECKED - DPB	REVISED -
	DATE - 8/8/16	REVISED -

**STATE OF ILLINOIS
 DEPARTMENT OF TRANSPORTATION**

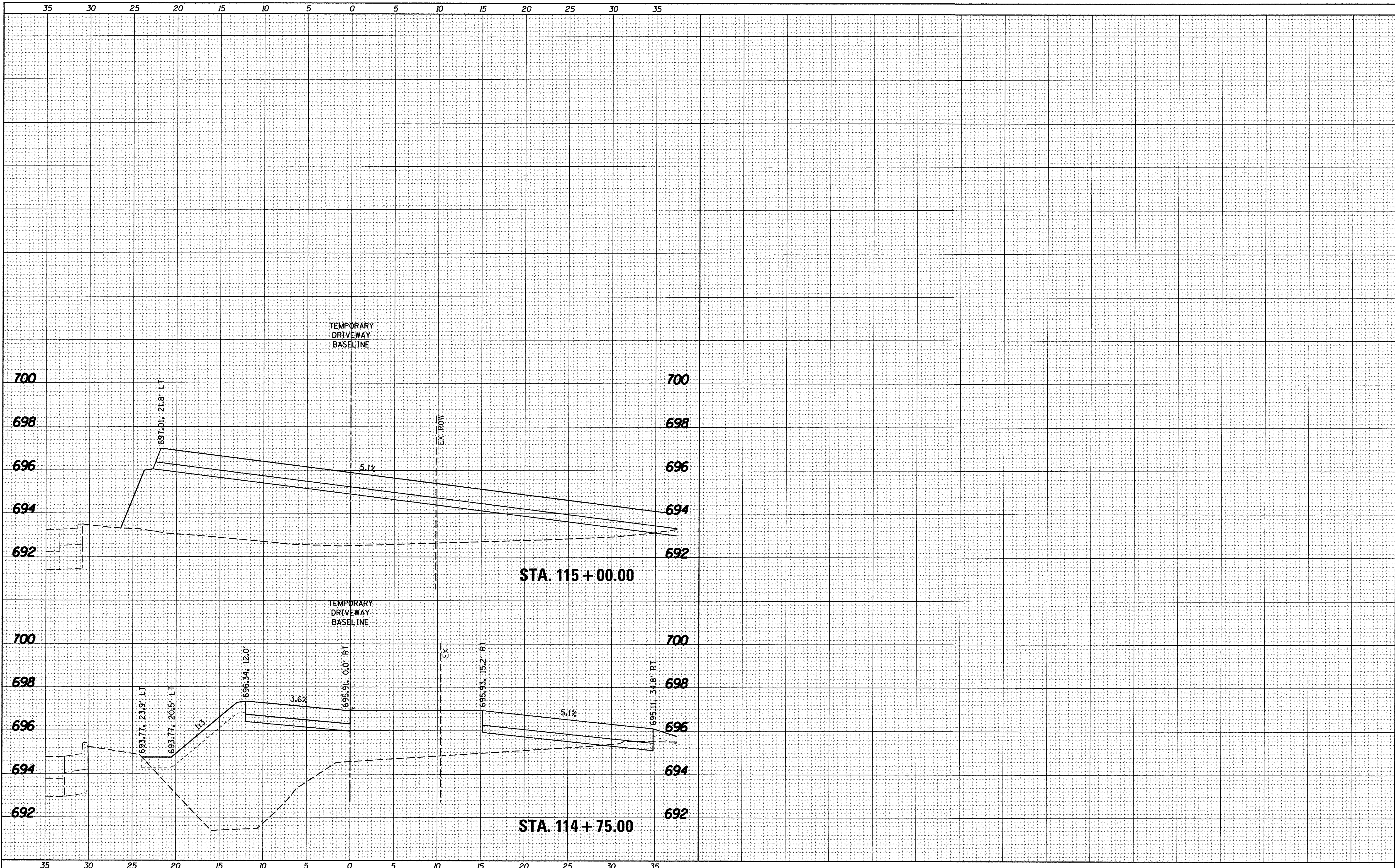
CROSS SECTIONS	
STAGE 1A - TEMPORARY DRIVEWAY	
SCALE: H=5 V=2	SHEET NO. 3 OF 4 SHEETS
STA. 113+50.00	TO STA. 114+50.00

F.A.P. RTE. 520	SECTION 08-00058-02-BR	COUNTY KANE	TOTAL SHEETS 218	SHEET NO. 139
CONTRACT NO. 61D20				ILLINOIS FED. AID PROJECT

FINAL SURVEY NO.	
DATE	
BY	
SURVEYED	
LOTTED	
TEMPLATE	
AREAS CHECKED	

ORIGINAL SURVEY NO.	
DATE	
BY	
SURVEYED	
LOTTED	
TEMPLATE	
AREAS CHECKED	

FILE NAME = M:\Projects\2013\130282 Bliss Phil\Road\Civil\Design\SSHT\DRIVEWAY-STG1A.dgn



WBK engineering
 WBK ENGINEERING, LLC
 116 WEST MAIN STREET, SUITE 201
 ST. CHARLES, ILLINOIS 60174
 (630) 443-7755

USER NAME = nparris	DESIGNED - SBP	REVISED - 10/17/16
PLOT SCALE = 1:5	DRAWN - NDP	REVISED -
PLOT DATE = 10/24/2016	CHECKED - DPB	REVISED -
	DATE - 8/8/16	REVISED -

**STATE OF ILLINOIS
 DEPARTMENT OF TRANSPORTATION**

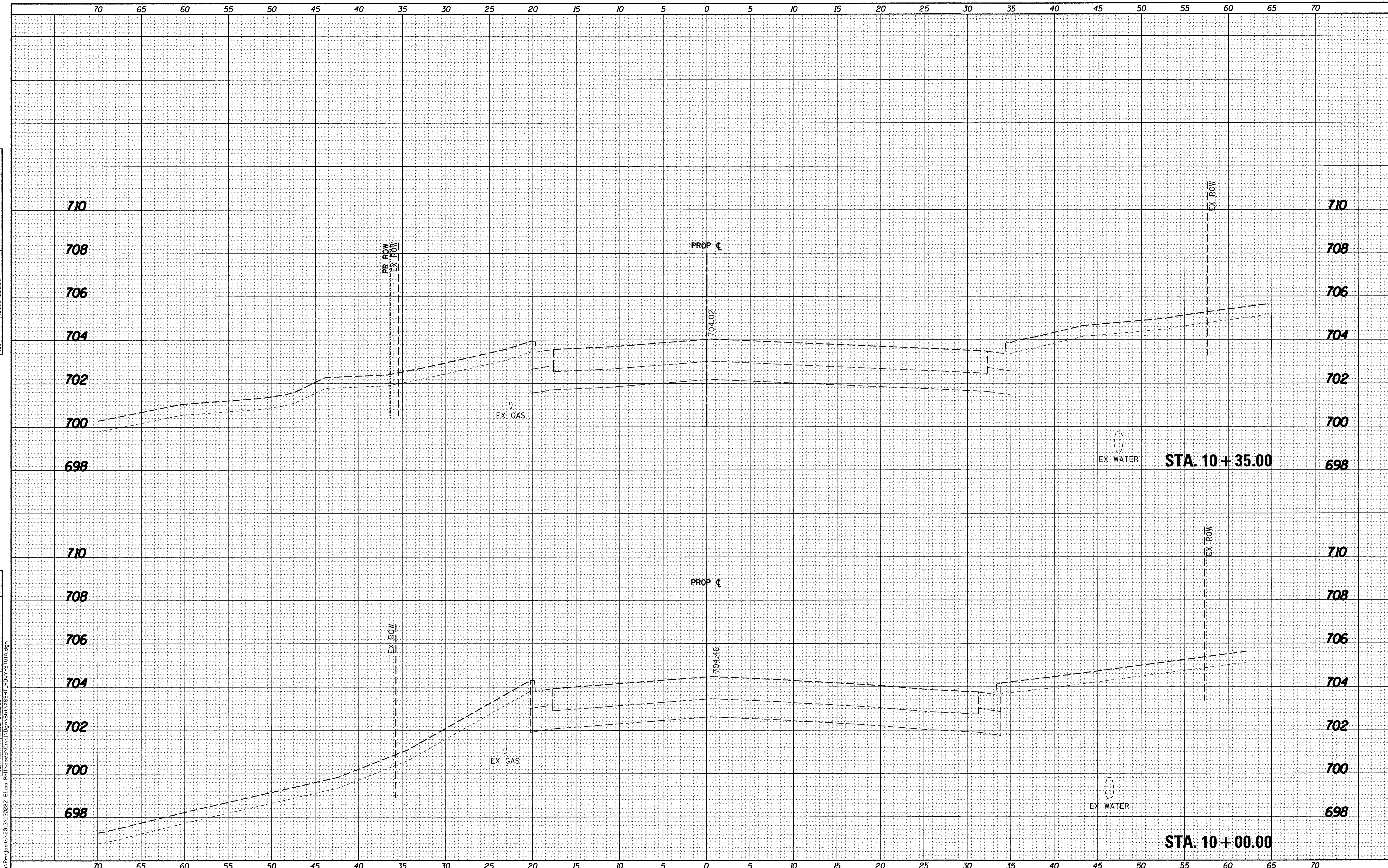
**CROSS SECTIONS
 STAGE 1A - TEMPORARY DRIVEWAY**

SCALE: H5 V2 SHEET NO. 4 OF 4 SHEETS STA. 114+75.00 TO STA. 115+00.00

F.A.P. RTE. 520	SECTION 08-0058-02-BR	COUNTY KANE	TOTAL SHEETS 218	SHEET NO. 140
				CONTRACT NO. 61D20
ILLINOIS FED. AID PROJECT				

DATE	
BY	
FINAL SURVEY	
PLOTTED	
NOTE BOOK	
NO.	

DATE	
BY	
ORIGINAL SURVEY	
PLOTTED	
NOTE BOOK	
NO.	



WBK engineering
 WBK ENGINEERING, LLC
 116 WEST MAIN STREET, SUITE 201
 ST. CHARLES, ILLINOIS 60174
 (630) 443-7755

USER NAME = nparris	DESIGNED - SBP	REVISED - 10/17/16
PLLOT SCALE = 1:5	DRAWN - NDP	REVISED -
PLLOT DATE = 10/24/2016	CHECKED - DPB	REVISED -
	DATE - 8/8/16	REVISED -

**STATE OF ILLINOIS
 DEPARTMENT OF TRANSPORTATION**

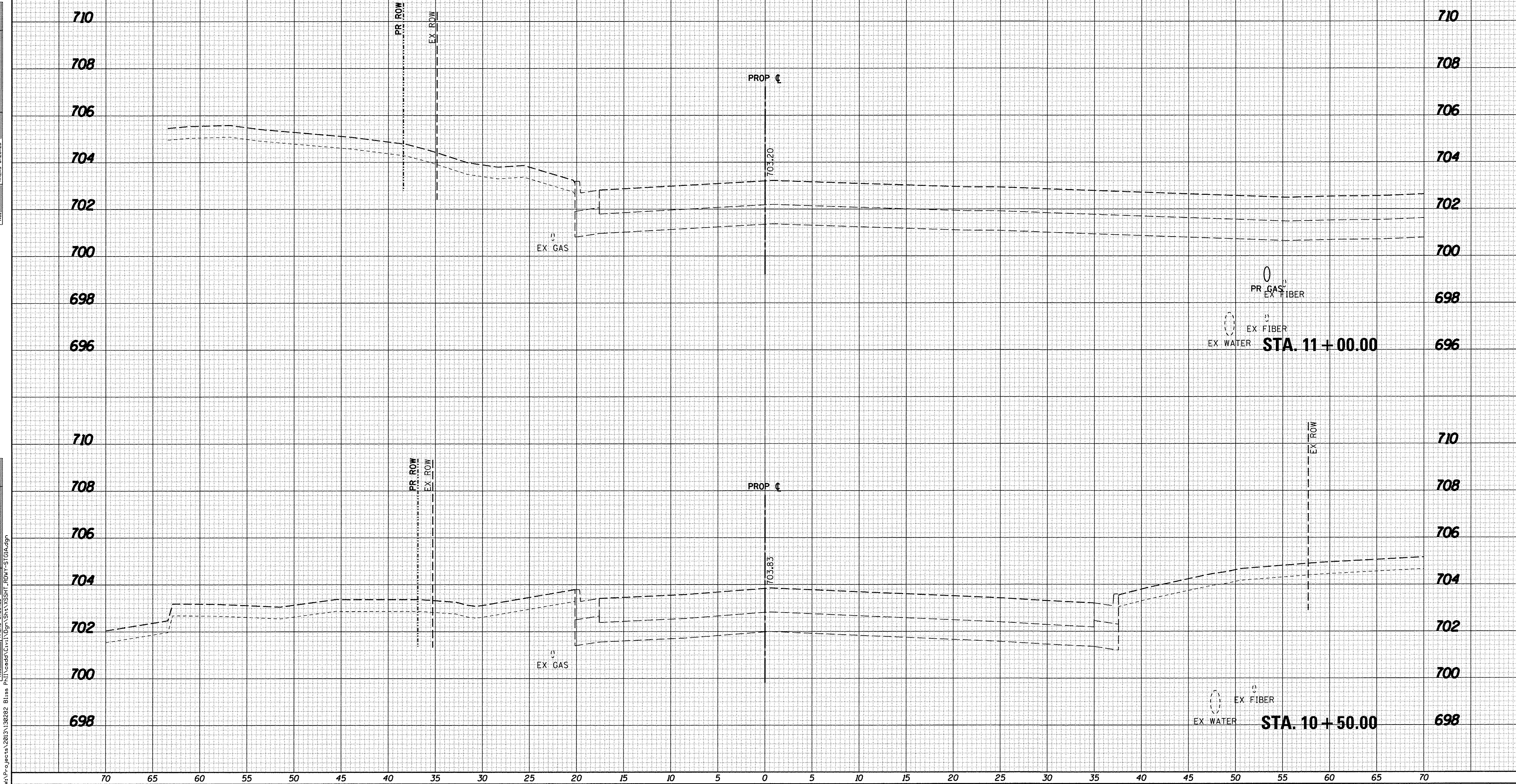
SCALE: H=5 V=2	SHEET NO. 1 OF 26 SHEETS	STA. 10+00.00 TO STA. 10+35.00
----------------	--------------------------	--------------------------------

**CROSS SECTIONS
 BLISS ROAD - STAGE 1A**

F.A.P. RTE. 520	SECTION 08-00058-02-BR	COUNTY KANE	TOTAL SHEETS 218	SHEET NO. 141
				CONTRACT NO. 61D20
ILLINOIS FED. AID PROJECT				

BY	DATE

ORIGINAL SURVEY	NO.
SURVEYED	
PLOTTED	
DATE	
AREAS CHECKED	



FILE NAME = H:\P\0\0\0\13\2013\1302282 - Bliss Ph\1\Lead\Civil\Drawings\SSHT_ROWY-ST01A.dgn

WBK engineering
WBK ENGINEERING, LLC
 116 WEST MAIN STREET, SUITE 201
 ST. CHARLES, ILLINOIS 60174
 (630) 443-7755

USER NAME = nparris	DESIGNED - SBP	REVISED - 10/17/16
PLOT SCALE = 1:5	DRAWN - NDP	REVISID -
PLOT DATE = 10/24/2016	CHECKED - DPB	REVISED -
	DATE - 8/8/16	REVISED -

STATE OF ILLINOIS
 DEPARTMENT OF TRANSPORTATION

SCALE: H:5 V:2	SHEET NO. 2 OF 26 SHEETS	STA. 10+50.00 TO STA. 11+00.00
----------------	--------------------------	--------------------------------

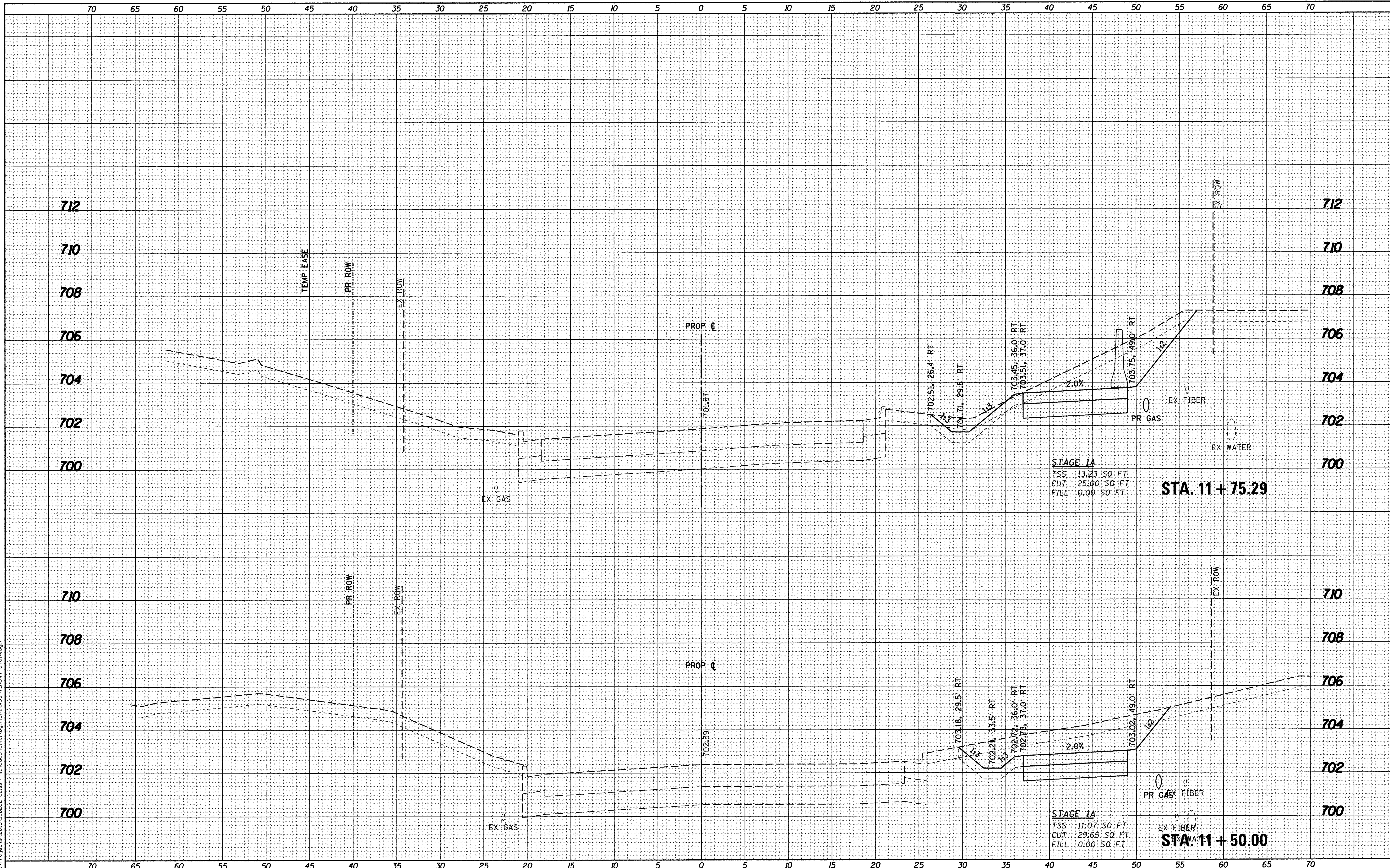
CROSS SECTIONS
 BLISS ROAD - STAGE 1A

F.A.P. RTE. 520	SECTION 08-00058-02-BR	COUNTY KANE	TOTAL SHEETS 218	SHEET NO. 142
CONTRACT NO. 61D20				ILLINOIS FED. AID PROJECT

DATE	
BY	
FINAL SURVEY	
SURVEYED	
PLOTTED	
NOTE BOOK	
TEMPLATE	
AREAS CHECKED	
NO.	

DATE	
BY	
ORIGINAL SURVEY	
SURVEYED	
PLOTTED	
NOTE BOOK	
TEMPLATE	
AREAS CHECKED	
NO.	

FILE NAME = W:\P\projects\2013\1302282_Blliss_Plan\Lead\G:\1\Drawn\Shawn\SSHT_ROW-STG1A.dgn



WBK engineering
 WBK ENGINEERING, LLC
 116 WEST MAIN STREET, SUITE 201
 ST. CHARLES, ILLINOIS 60174
 (630) 443-7755

USER NAME = nparris	DESIGNED - SBP	REVISED - 10/17/16
PLOT SCALE = 1:5	DRAWN - NDP	REVISED -
PLOT DATE = 10/24/2016	CHECKED - DPB	REVISED -
	DATE - 8/8/16	REVISED -

**STATE OF ILLINOIS
 DEPARTMENT OF TRANSPORTATION**

**CROSS SECTIONS
 BLISS ROAD - STAGE 1A**

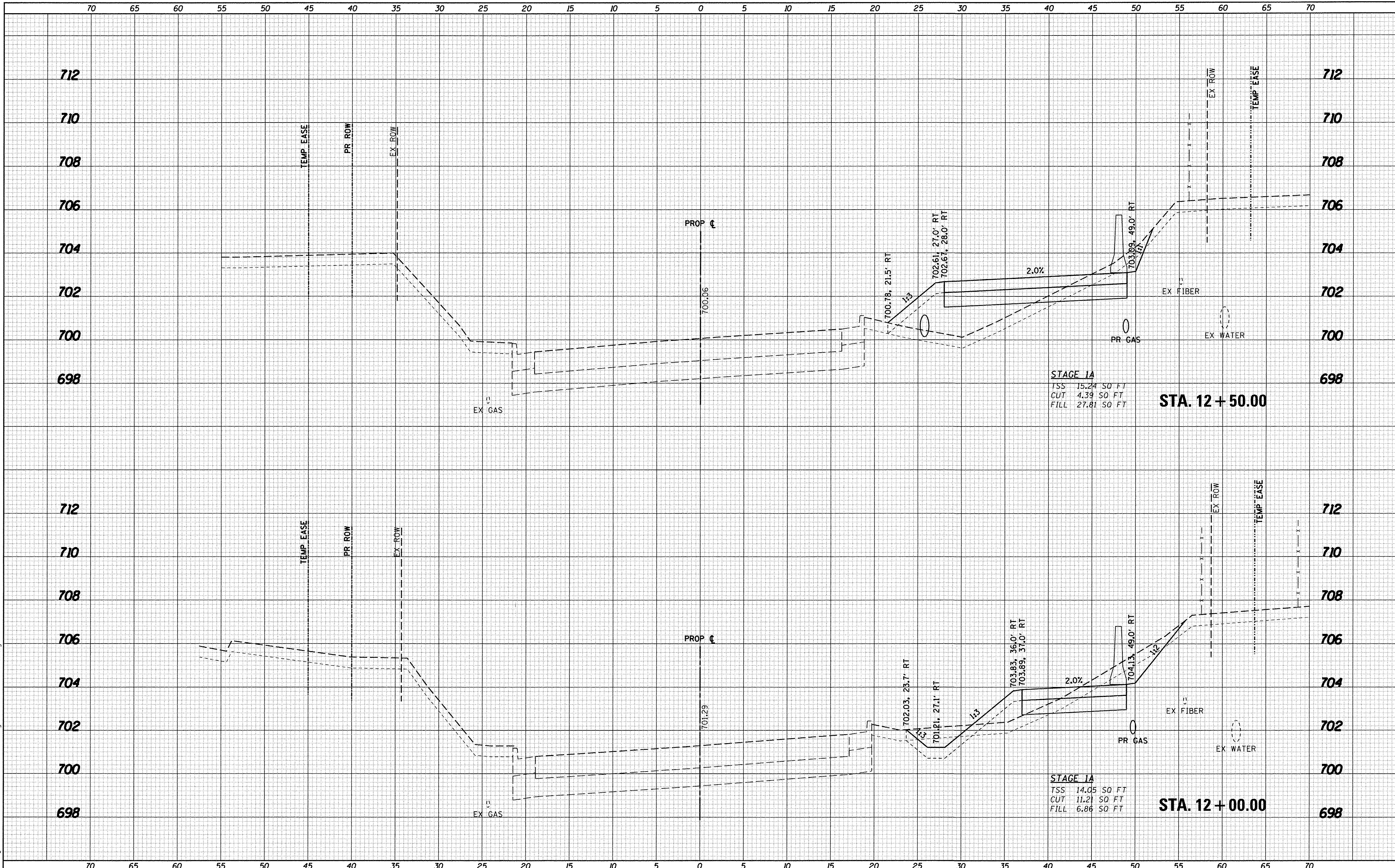
SCALE: H:5 V:2 SHEET NO. 3 OF 26 SHEETS STA. 11+50.00 TO STA. 11+75.29

F.A.P. RTE. 520	SECTION 08-00058-02-BR	COUNTY KANE	TOTAL SHEETS 218	SHEET NO. 143
CONTRACT NO. 61D20				
ILLINOIS FED. AID PROJECT				

DATE	
BY	
FINAL SURVEY	
PLOTTED	
NOTE BOOK	
AREAS CHECKED	
NO.	

DATE	
BY	
ORIGINAL SURVEY	
PLOTTED	
NOTE BOOK	
AREAS CHECKED	
NO.	

FILE NAME = W:\Projects\2013\302282 Bliss Ph1\Road\Cv1\Drawn\Sh1\SSHT_ROWY-STG1A.dgn



STAGE 1A
 TSS: 15.24 SO FT
 CUT: 4.39 SO FT
 FILL: 27.81 SO FT

STA. 12+50.00

STAGE 1A
 TSS: 14.05 SO FT
 CUT: 11.21 SO FT
 FILL: 6.86 SO FT

STA. 12+00.00

WBK engineering
 WBK ENGINEERING, LLC
 116 WEST MAIN STREET, SUITE 201
 ST. CHARLES, ILLINOIS 60174
 (630) 443-7755

USER NAME = nparris	DESIGNED - SBP	REVISED - 10/17/16
PLOT SCALE = 1:5	DRAWN - NDP	REVISED -
PLOT DATE = 10/24/2016	CHECKED - DPB	REVISED -
	DATE - 8/8/16	REVISED -

**STATE OF ILLINOIS
 DEPARTMENT OF TRANSPORTATION**

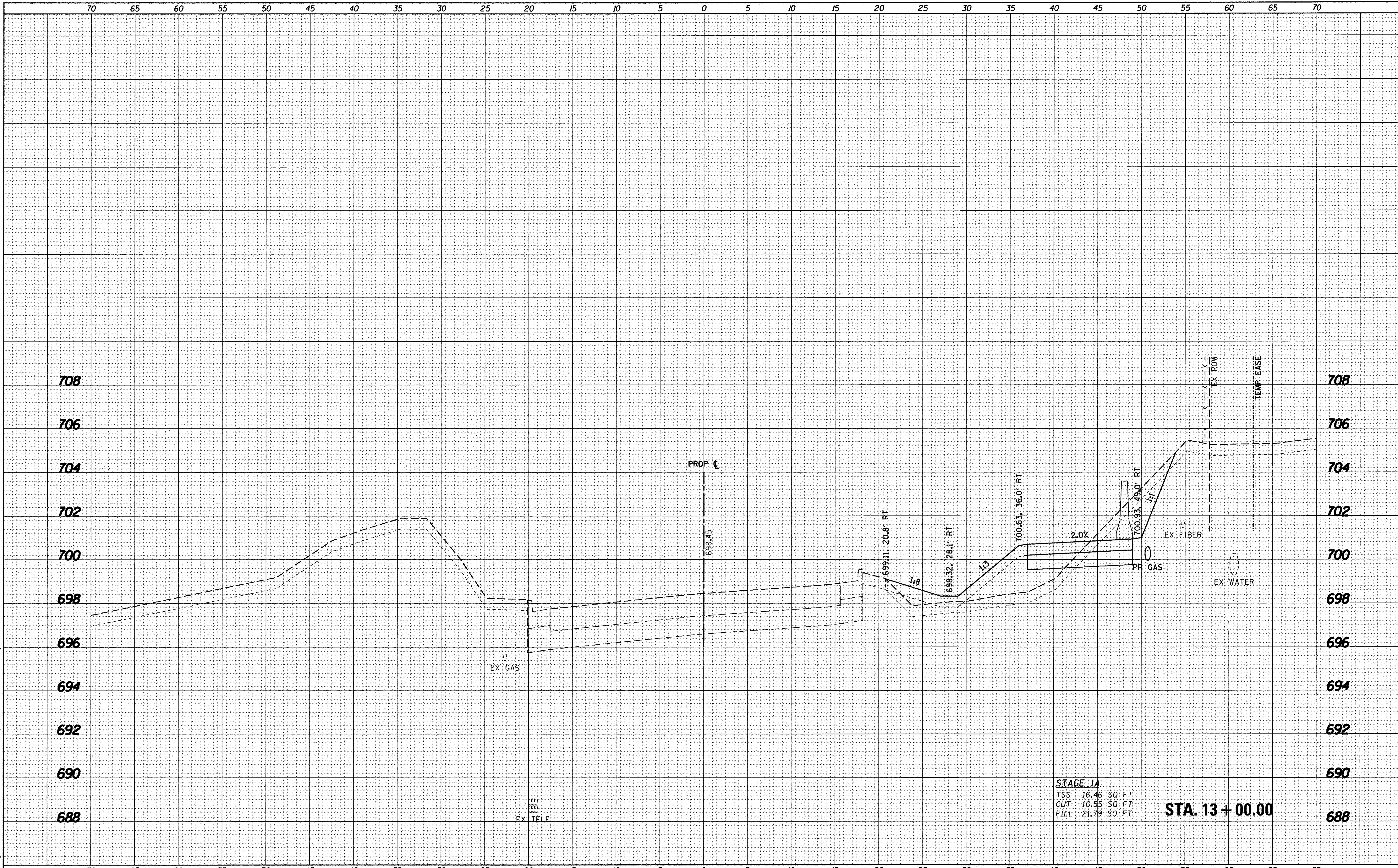
CROSS SECTIONS BLISS ROAD - STAGE 1A	
SCALE: H5 V2	SHEET NO. 4 OF 26 SHEETS
STA. 12+00.00 TO STA. 12+50.00	

F.A.P. RTE. 520	SECTION 08-00058-02-BR	COUNTY KANE	TOTAL SHEETS 218	SHEET NO. 144
CONTRACT NO. 61D20				
ILLINOIS FED. AID PROJECT				

DATE	
BY	
FINAL SURVEY	
SURVEYED	
PLOTTED	
DATE	
AREAS CHECKED	
NO.	

DATE	
BY	
ORIGINAL SURVEY	
SURVEYED	
PLOTTED	
DATE	
AREAS CHECKED	
NO.	

FILE NAME = M:\P\Projects\2013\130282 Bliss Phase 1\Drawings\SSHT\SSHT_STAGE1A.dgn



STAGE 1A
 TSS = 16.46 SQ FT
 CUT = 10.55 SQ FT
 FILL = 21.79 SQ FT

STA. 13+00.00

WBK engineering
 WBK ENGINEERING, LLC
 116 WEST MAIN STREET, SUITE 201
 ST. CHARLES, ILLINOIS 60174
 (630) 443-7755

USER NAME = nparris	DESIGNED - SBP	REVISED - 10/17/16
PLLOT SCALE = 1:5	DRAWN - NDP	REVISED -
PLLOT DATE = 10/24/2016	CHECKED - DPB	REVISED -
	DATE - 8/8/16	REVISED -

**STATE OF ILLINOIS
 DEPARTMENT OF TRANSPORTATION**

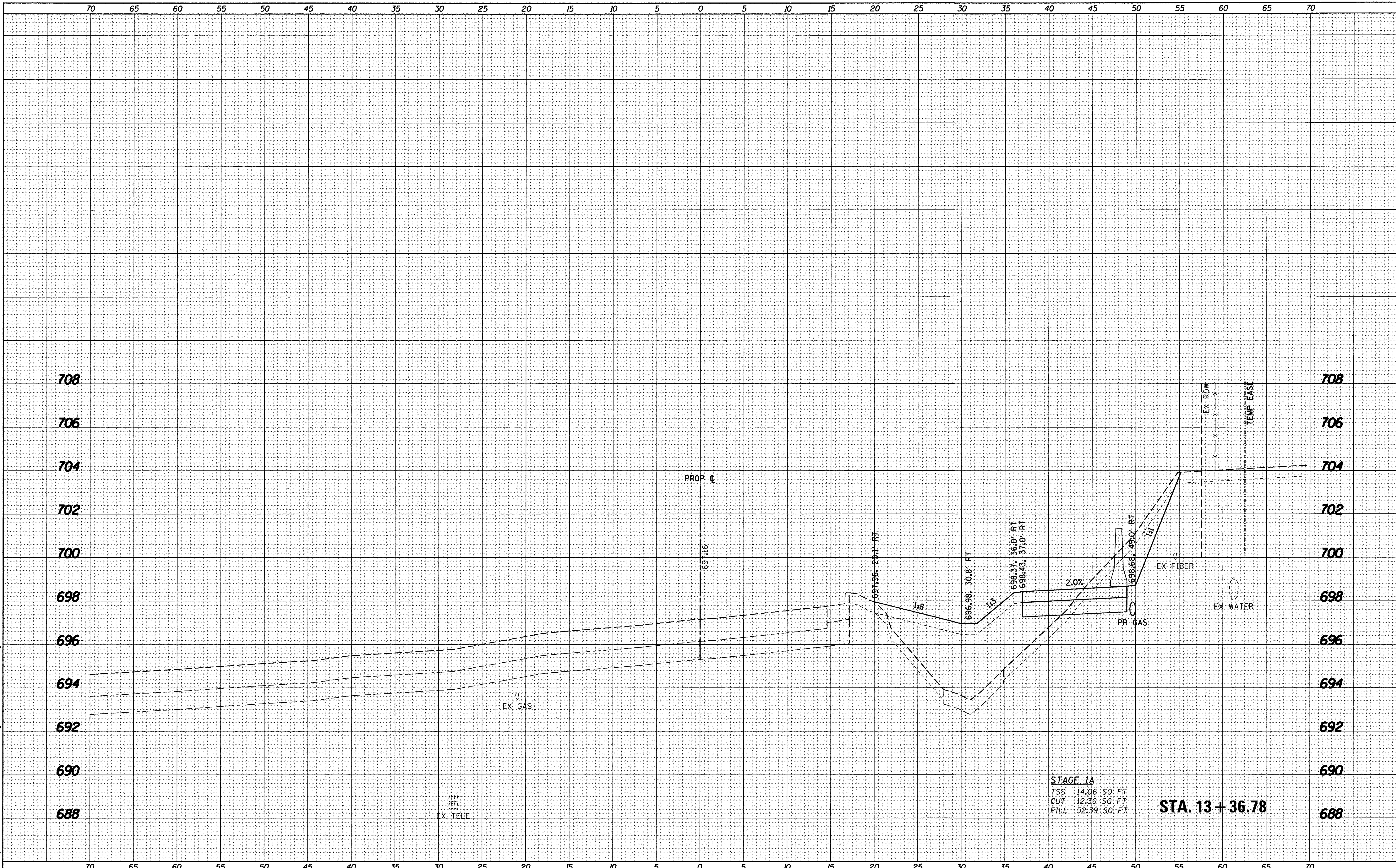
CROSS SECTIONS	
BLISS ROAD - STAGE 1A	
SCALE: H45 V42	SHEET NO. 5 OF 26 SHEETS
STA. 13+00.00 TO STA. 13+00.00	

F.A.P. RTE. 520	SECTION 08-00058-02-BR	COUNTY KANE	TOTAL SHEETS 218	SHEET NO. 145
CONTRACT NO. 61D20				
ILLINOIS FED. AID PROJECT				

FINAL SURVEY	DATE
SURVEYED	
PLOTTED	
NOTE BOOK	
AREAS CHECKED	
AREAS CHECKED	
NO.	

ORIGINAL SURVEY	DATE
SURVEYED	
PLOTTED	
NOTE BOOK	
AREAS CHECKED	
AREAS CHECKED	
NO.	

FILE NAME = W:\Projects\2013\130282_Bltas_Plot\Lead\G:\1\Drawings\SSHT_ROW-STG1A.dgn



STAGE 1A
 TSS 14.06 SO FT
 CUT 12.36 SO FT
 FILL 52.39 SO FT

STA. 13+36.78

WBK engineering
 WBK ENGINEERING, LLC
 116 WEST MAIN STREET, SUITE 201
 ST. CHARLES, ILLINOIS 60174
 (630) 443-7755

USER NAME = nparris	DESIGNED - SBP	REVISED - 10/17/16
PLOT SCALE = 1:5	DRAWN - NDP	REVISED -
PLOT DATE = 10/24/2016	CHECKED - DPB	REVISED -
	DATE - 8/8/16	REVISED -

**STATE OF ILLINOIS
 DEPARTMENT OF TRANSPORTATION**

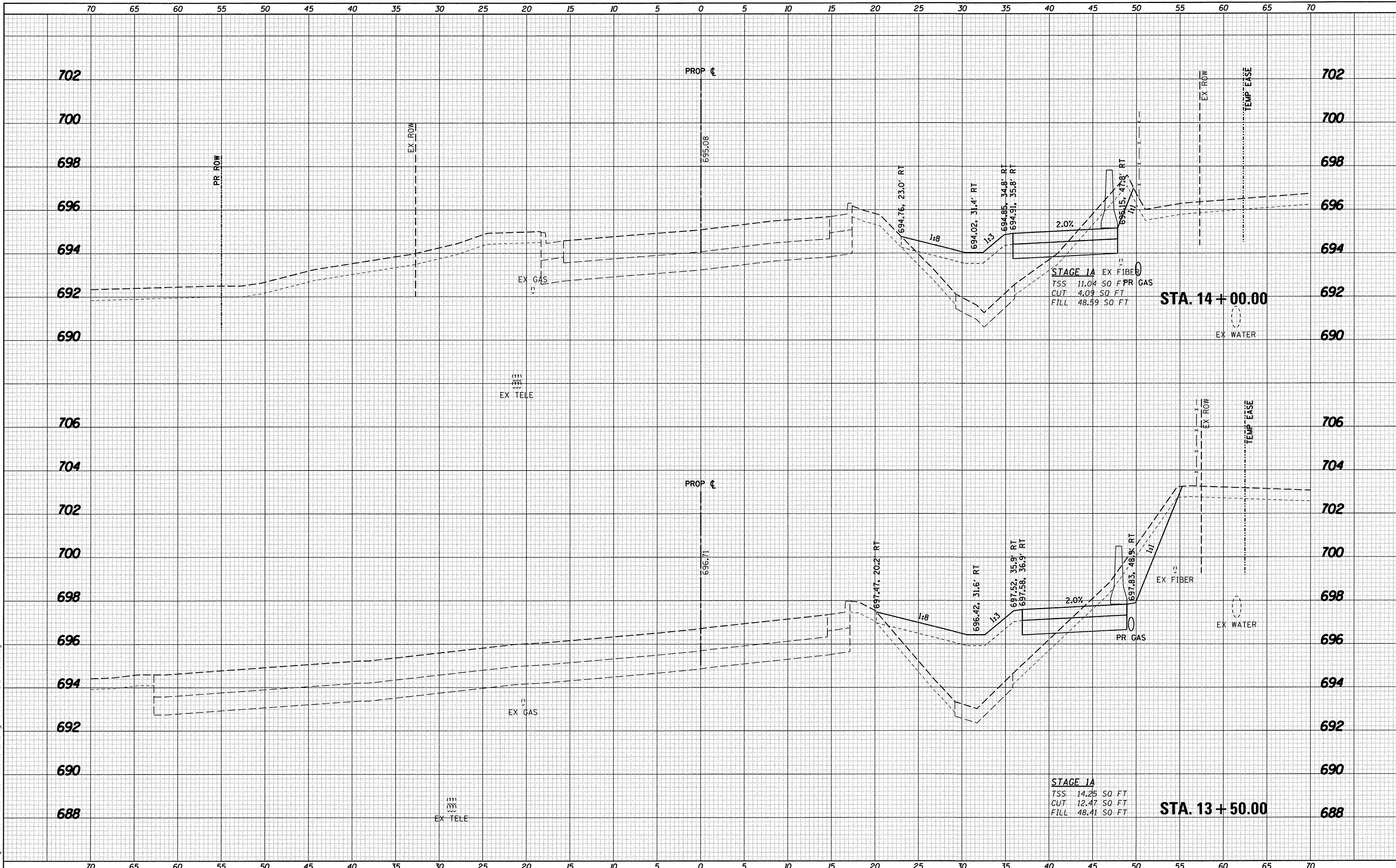
CROSS SECTIONS	
BLISS ROAD - STAGE 1A	
SCALE: H45 V:2	SHEET NO. 6 OF 26 SHEETS
STA. 13+36.78 TO STA. 13+36.78	

F.A.P. RTE. 520	SECTION 08-00058-02-BR	COUNTY KANE	TOTAL SHEETS 218	SHEET NO. 146
CONTRACT NO. 61D20			ILLINOIS FED. AID PROJECT	

DATE	
BY	
SURVEYED	
PLOTTED	
NOTE DATE	
AREAS CHECKED	
NO.	

DATE	
BY	
SURVEYED	
PLOTTED	
NOTE DATE	
AREAS CHECKED	
NO.	

FILE NAME = W:\Projects\2013\130282 - Bliss Road\Drawings\SSHT_ROW\SSHT_ROW.dgn



WBK engineering
 WBK ENGINEERING, LLC
 116 WEST MAIN STREET, SUITE 201
 ST. CHARLES, ILLINOIS 60174
 (630) 443-7755

USER NAME = nporris	DESIGNED - SBP	REVISED - 10/17/16
PLLOT SCALE = 1:5	DRAWN - NDP	REVISED -
PLLOT DATE = 10/24/2016	CHECKED - DPB	REVISED -
	DATE - 8/8/16	REVISED -

**STATE OF ILLINOIS
 DEPARTMENT OF TRANSPORTATION**

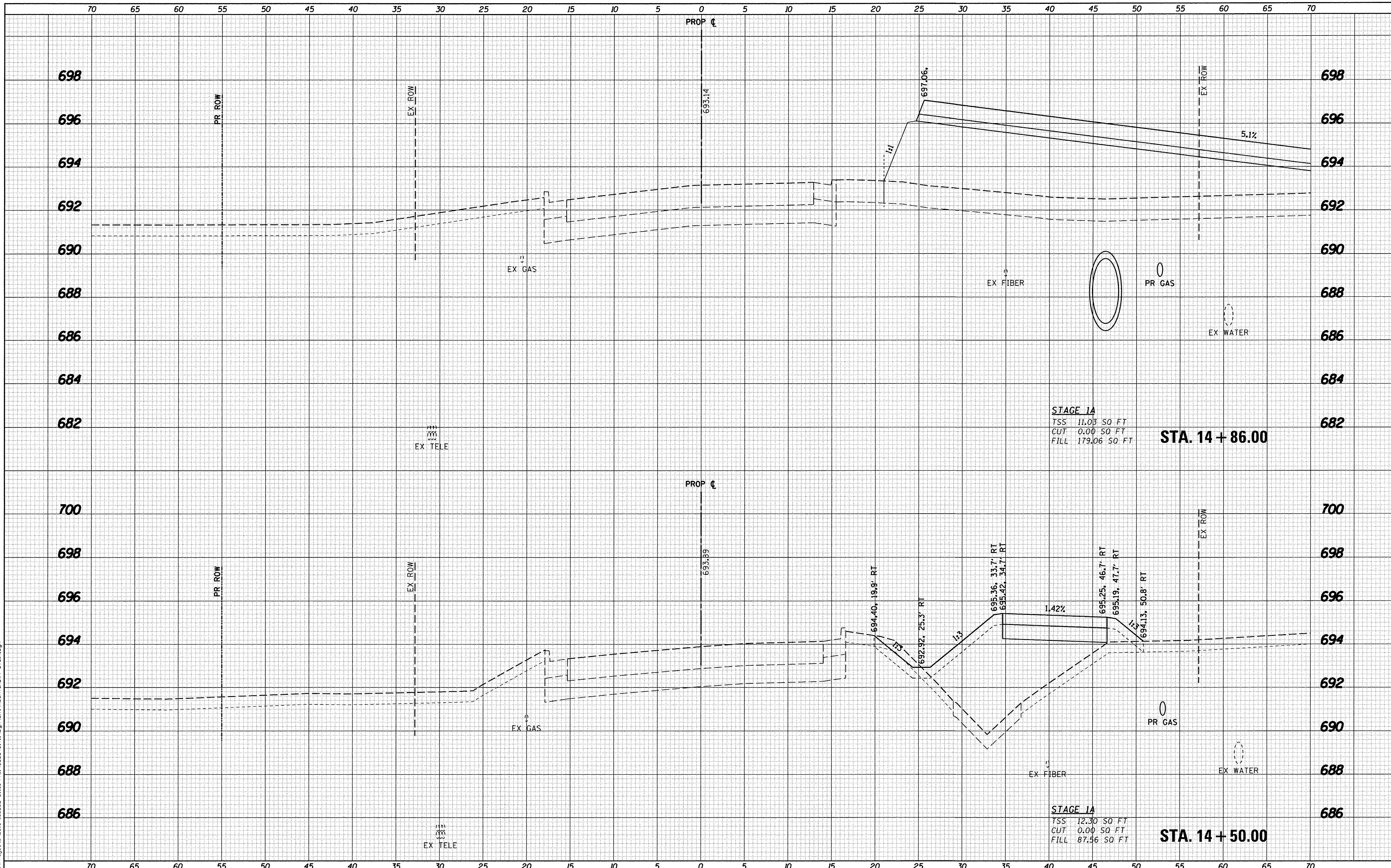
SCALE: H=5 V=2	SHEET NO. 7 OF 26 SHEETS	STA. 13+50.00 TO STA. 14+00.00
----------------	--------------------------	--------------------------------

F.A.P. RTE. 520	SECTION 08-00058-02-BR	COUNTY KANE	TOTAL SHEETS 218	SHEET NO. 147
				CONTRACT NO. 61D20
ILLINOIS FED. AID PROJECT				

DATE	
BY	
FINAL SURVEY	
SURVEYED	
PLOTTED	
NOTE BOOK	
AREAS CHECKED	
AREAS CHECKED	
NO.	

DATE	
BY	
ORIGINAL SURVEY	
SURVEYED	
PLOTTED	
NOTE BOOK	
AREAS CHECKED	
AREAS CHECKED	
NO.	

FILE NAME = W:\Projects\2013\130282 81.sas PH:\eoad\G:\1\Drawn\SH\SSHT_ROW\ST01A.dgn



STAGE 1A
 TSS 11.03 SQ FT
 CUT 0.00 SQ FT
 FILL 179.06 SQ FT

STA. 14 + 86.00

STAGE 1A
 TSS 12.30 SQ FT
 CUT 0.00 SQ FT
 FILL 87.56 SQ FT

STA. 14 + 50.00

WBK engineering
 WBK ENGINEERING, LLC
 116 WEST MAIN STREET, SUITE 201
 ST. CHARLES, ILLINOIS 60174
 (630) 443-7755

USER NAME = nparris	DESIGNED - SBP	REVISED - 10/17/16
PLLOT SCALE = 1:5	DRAWN - NDP	REVISED -
PLLOT DATE = 10/24/2016	CHECKED - DPB	REVISED -
	DATE - 8/8/16	REVISED -

**STATE OF ILLINOIS
 DEPARTMENT OF TRANSPORTATION**

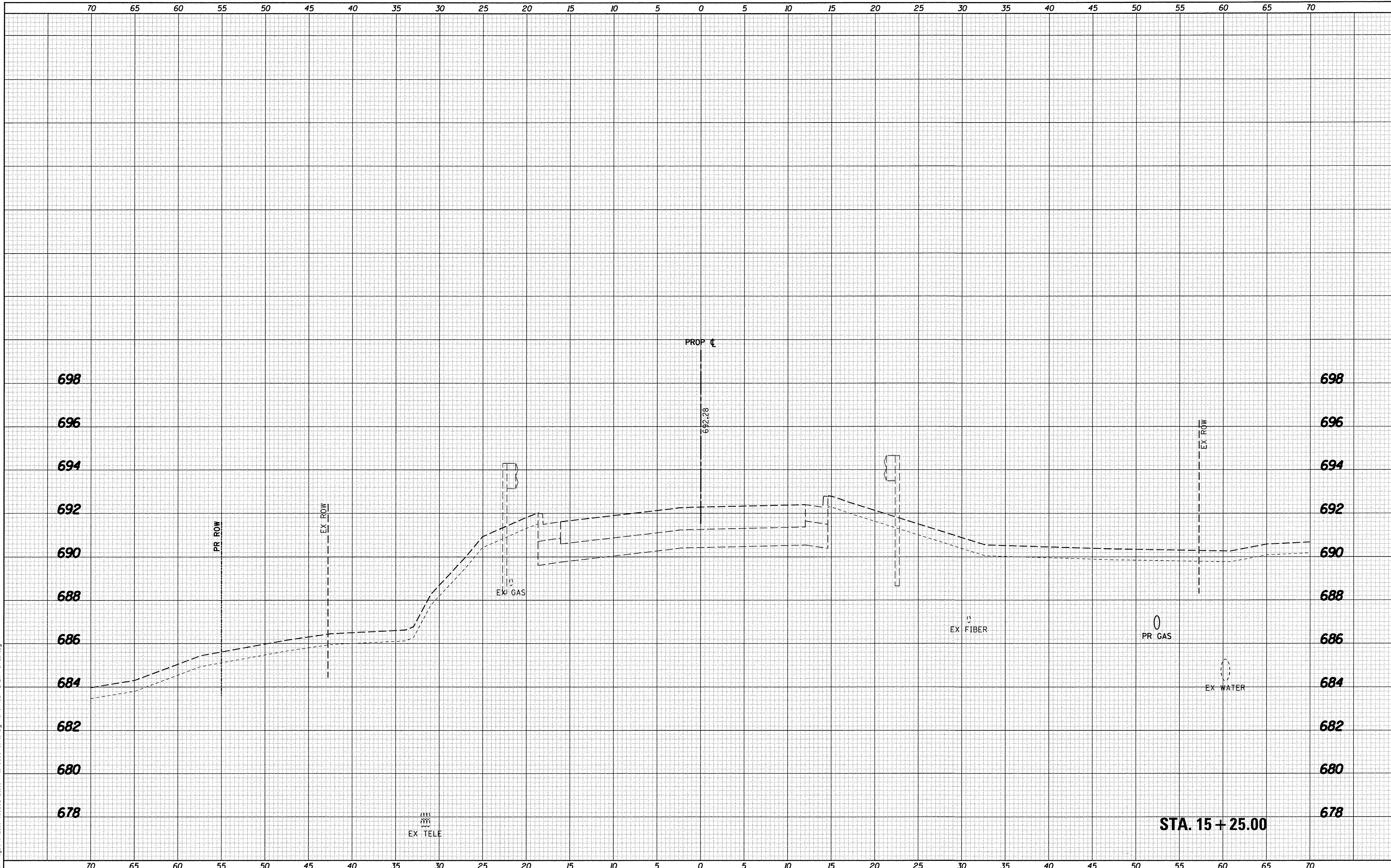
SCALE: H=5 V=2		SHEET NO. 8 OF 26 SHEETS		STA. 14+50.00 TO STA. 14+86.00	
----------------	--	--------------------------	--	--------------------------------	--

**CROSS SECTIONS
 BLISS ROAD - STAGE 1A**

F.A.P. RTE. 520	SECTION 08-0058-02-BR	COUNTY KANE	TOTAL SHEETS 218	SHEET NO. 148
CONTRACT NO. 61D20			ILLINOIS FED. AID PROJECT	

DATE	
BY	
SURVEYED	
PLOTTED	
DATE	
AREAS CHECKED	
NO.	

DATE	
BY	
SURVEYED	
PLOTTED	
DATE	
AREAS CHECKED	
NO.	



WBK engineering
 WBK ENGINEERING, LLC
 116 WEST MAIN STREET, SUITE 201
 ST. CHARLES, ILLINOIS 60174
 (630) 443-7755

USER NAME = nparris	DESIGNED - SBP	REVISED - 10/17/16
PLLOT SCALE = 1:5	DRAWN - NDP	REVISED -
PLLOT DATE = 10/24/2016	CHECKED - DPB	REVISED -
	DATE - 8/8/16	REVISED -

**STATE OF ILLINOIS
 DEPARTMENT OF TRANSPORTATION**

SCALE: H=5 V=2	SHEET NO. 9 OF 26 SHEETS	STA. 15+25.00 TO STA. 15+25.00
----------------	--------------------------	--------------------------------

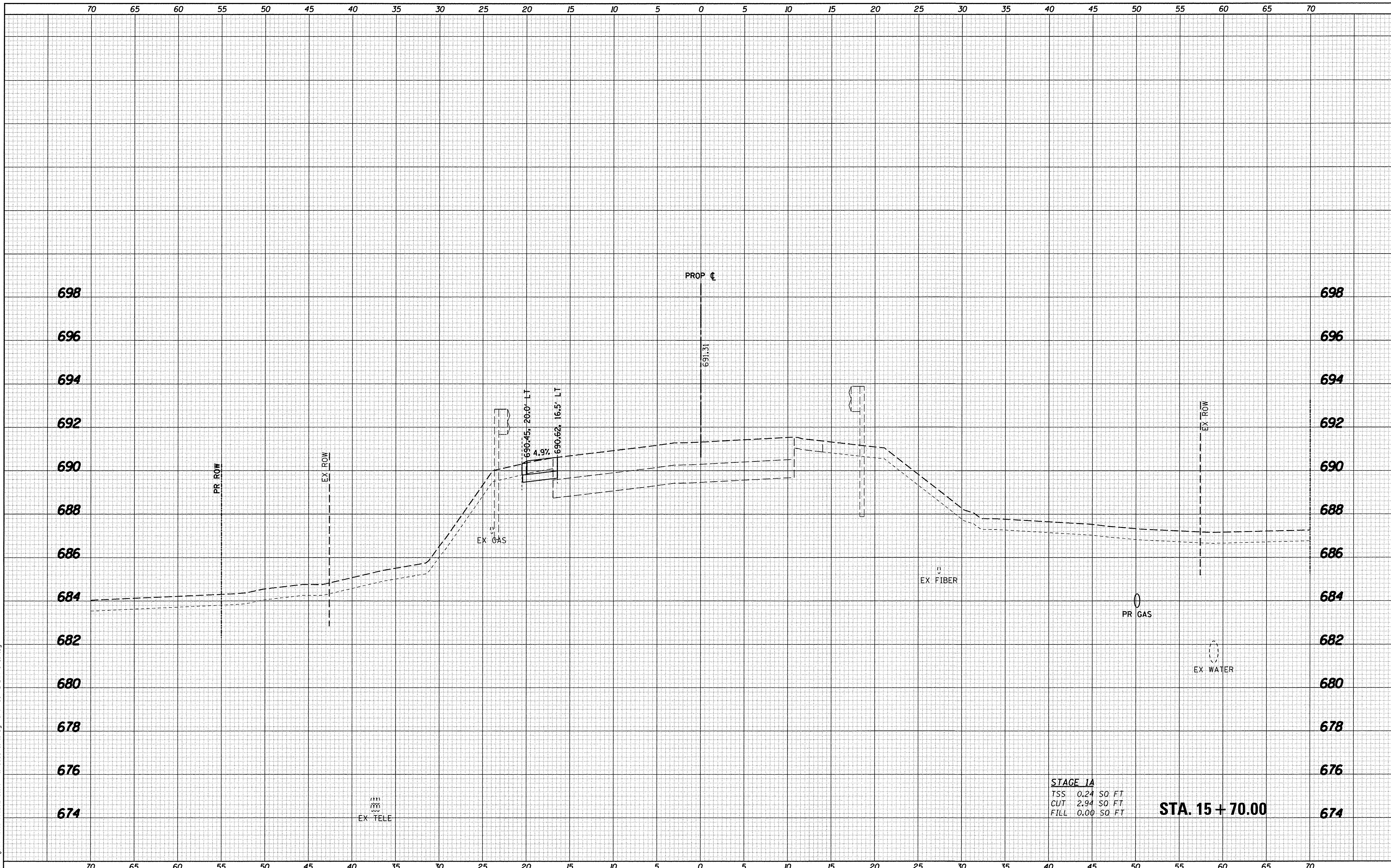
F.A.P. RTE. 520	SECTION 08-00058-02-BR	COUNTY KANE	TOTAL SHEETS 218	SHEET NO. 149
CONTRACT NO. 61D20			ILLINOIS FED. AID PROJECT	

STA. 15 + 25.00

FINAL SURVEY	DATE
SURVEYED	BY
PLOTTED	
NOTE BOOK	
AREAS CHECKED	
AREAS CHECKED	
NO.	

ORIGINAL SURVEY	DATE
SURVEYED	BY
PLOTTED	
NOTE BOOK	
AREAS CHECKED	
AREAS CHECKED	
NO.	

FILE NAME = W:\Projects\2013\130282 01as Plot\cadd\G:\1\Drawn\Shr\XSSHT_ROW\ST01A.dgn



STAGE 1A
 TSS: 0.24 SO FT
 CUT: 2.94 SO FT
 FILL: 0.00 SO FT

STA. 15 + 70.00

WBK engineering
 WBK ENGINEERING, LLC
 116 WEST MAIN STREET, SUITE 201
 ST. CHARLES, ILLINOIS 60174
 (630) 443-7755

USER NAME = nporris	DESIGNED - SBP	REVISED - 10/17/16
PLOT SCALE = 1:5	DRAWN - NDP	REVISED -
PLOT DATE = 10/24/2016	CHECKED - DPB	REVISED -
	DATE - 8/8/16	REVISED -

**STATE OF ILLINOIS
 DEPARTMENT OF TRANSPORTATION**

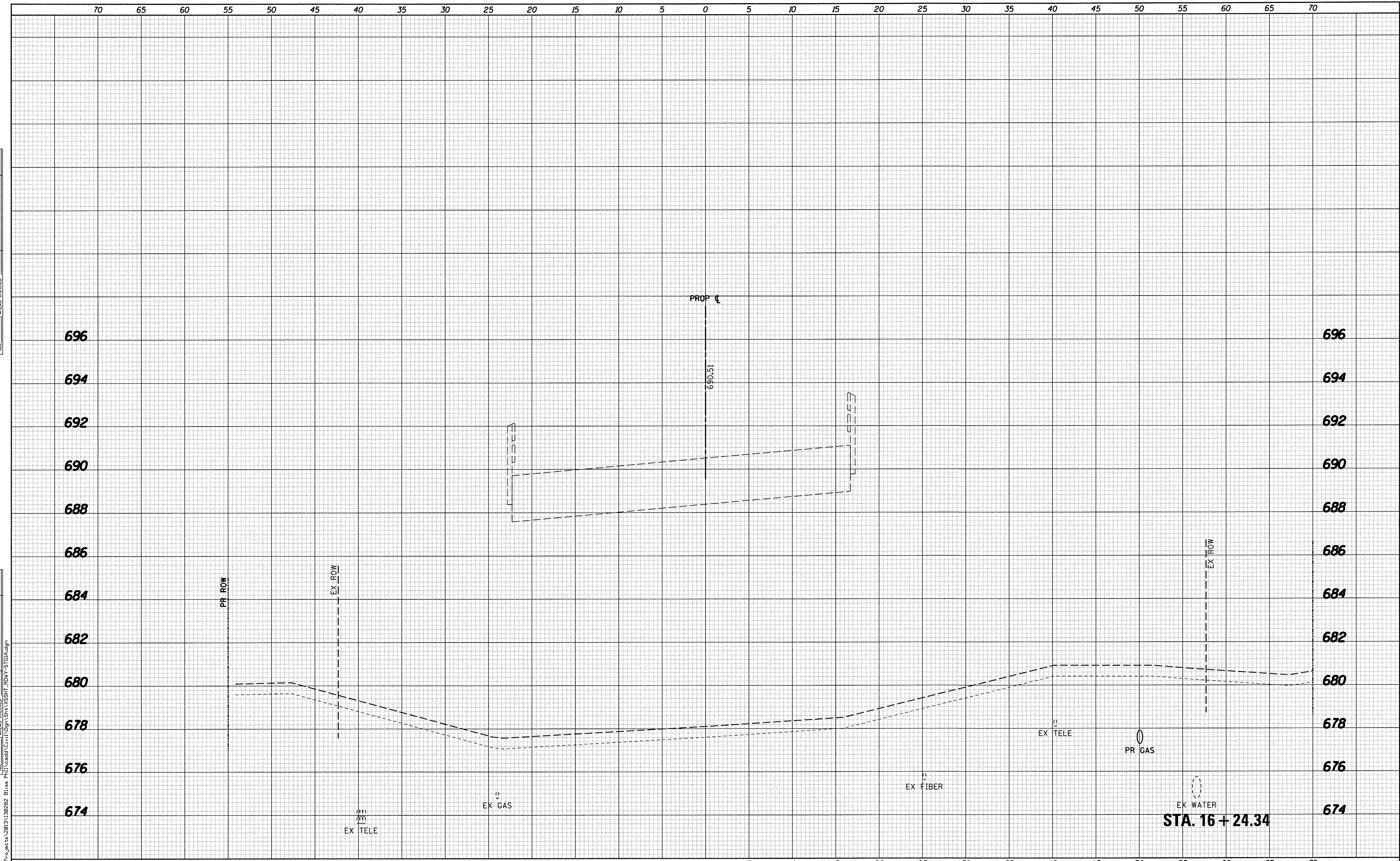
SCALE: H=5 V=2	SHEET NO. 10 OF 26 SHEETS	STA. 15+70.00 TO STA. 15+70.00
----------------	---------------------------	--------------------------------

**CROSS SECTIONS
 BLISS ROAD - STAGE 1A**

F.A.P. RTE. 520	SECTION 08-00058-02-BR	COUNTY KANE	TOTAL SHEETS 218	SHEET NO. 150
CONTRACT NO. 61D20				ILLINOIS FED. AID PROJECT

FINAL SURVEY	DATE
SURVEYED	BY
PLOTTED	
NOTE BOOK	
NO.	

ORIGINAL SURVEY	DATE
SURVEYED	BY
PLOTTED	
NOTE BOOK	
NO.	



WBK engineering
 WBK ENGINEERING, LLC
 116 WEST MAIN STREET, SUITE 201
 ST. CHARLES, ILLINOIS 60174
 (630) 443-7755

USER NAME = nparris	DESIGNED - SBP	REVISED - 10/17/16
PLLOT SCALE = 1:5	DRAWN - NDP	REVISED -
PLLOT DATE = 10/24/2016	CHECKED - DPB	REVISED -
	DATE - 8/8/16	REVISED -

STATE OF ILLINOIS
 DEPARTMENT OF TRANSPORTATION

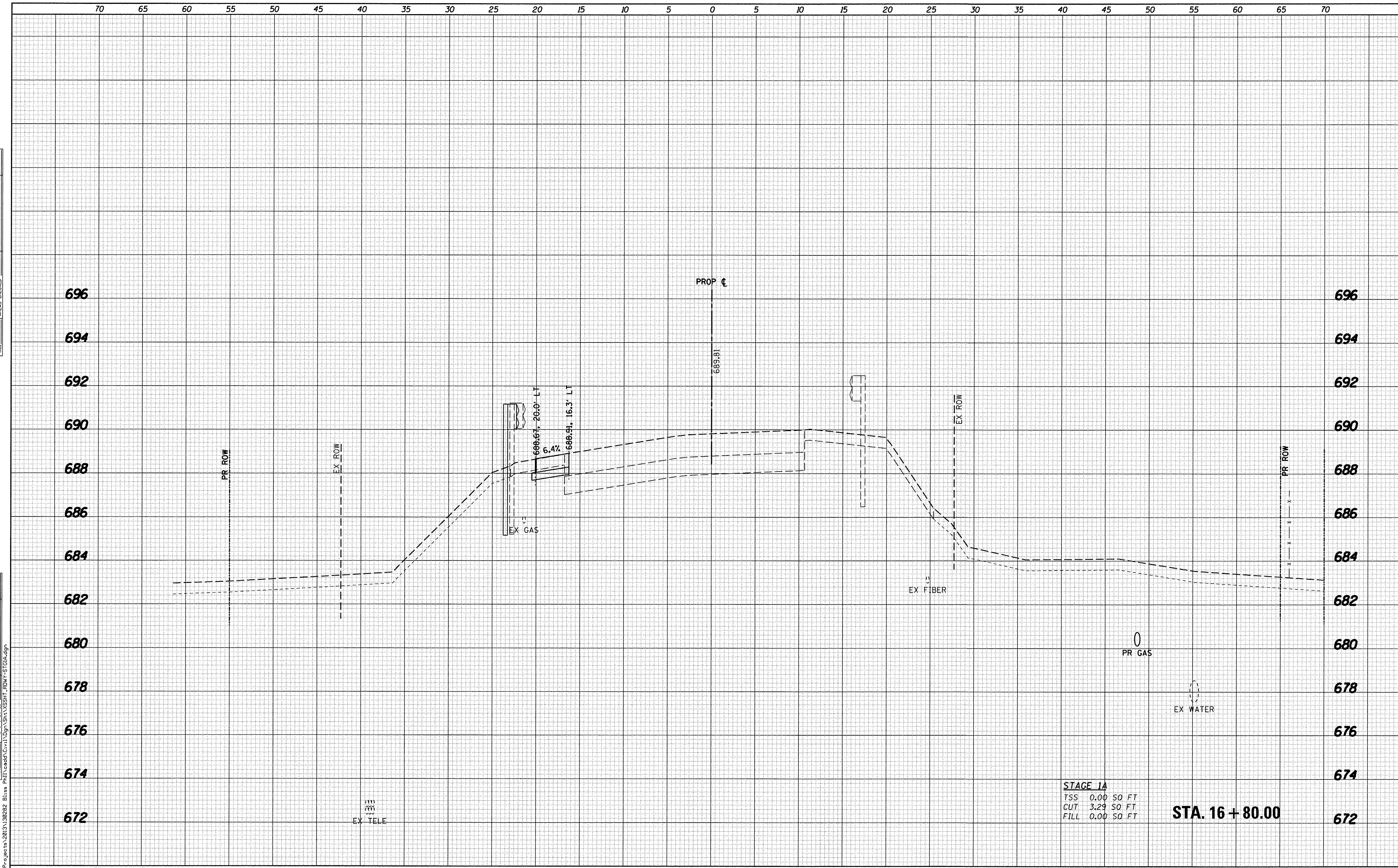
CROSS SECTIONS	
BLISS ROAD - STAGE 1A	
SCALE: H:5 V:2	SHEET NO. 11 OF 26 SHEETS
STA. 16+24.34 TO STA. 16+24.34	

F.A.P. RTE. 520	SECTION 08-00058-02-BR	COUNTY KANE	TOTAL SHEETS 218	SHEET NO. 151
CONTRACT NO. 61D20				
ILLINOIS FED. AID PROJECT				

FILE NAME = W:\Projects\2013\130282 81.as Plot\Road\G:\1\Drawn\Sh\CV\SSHT_ROW\ST01A.dgn

DATE	
BY	
FINAL SURVEY	
SURVEYED	
PLOTTED	
NOTE BOOK	
AREAS CHECKED	
AREAS CHECKED	
NO.	

DATE	
BY	
ORIGINAL SURVEY	
SURVEYED	
PLOTTED	
NOTE BOOK	
AREAS CHECKED	
AREAS CHECKED	
NO.	



WBK engineering
WBK ENGINEERING, LLC
116 WEST MAIN STREET, SUITE 201
ST. CHARLES, ILLINOIS 60174
(630) 443-7755

USER NAME = nparris	DESIGNED - SBP	REVISED - 10/17/16
PLOT SCALE = 1:5	DRAWN - NDP	REVISED -
PLOT DATE = 10/24/2016	CHECKED - DPB	REVISED -
	DATE - 8/8/16	REVISED -

STATE OF ILLINOIS
DEPARTMENT OF TRANSPORTATION

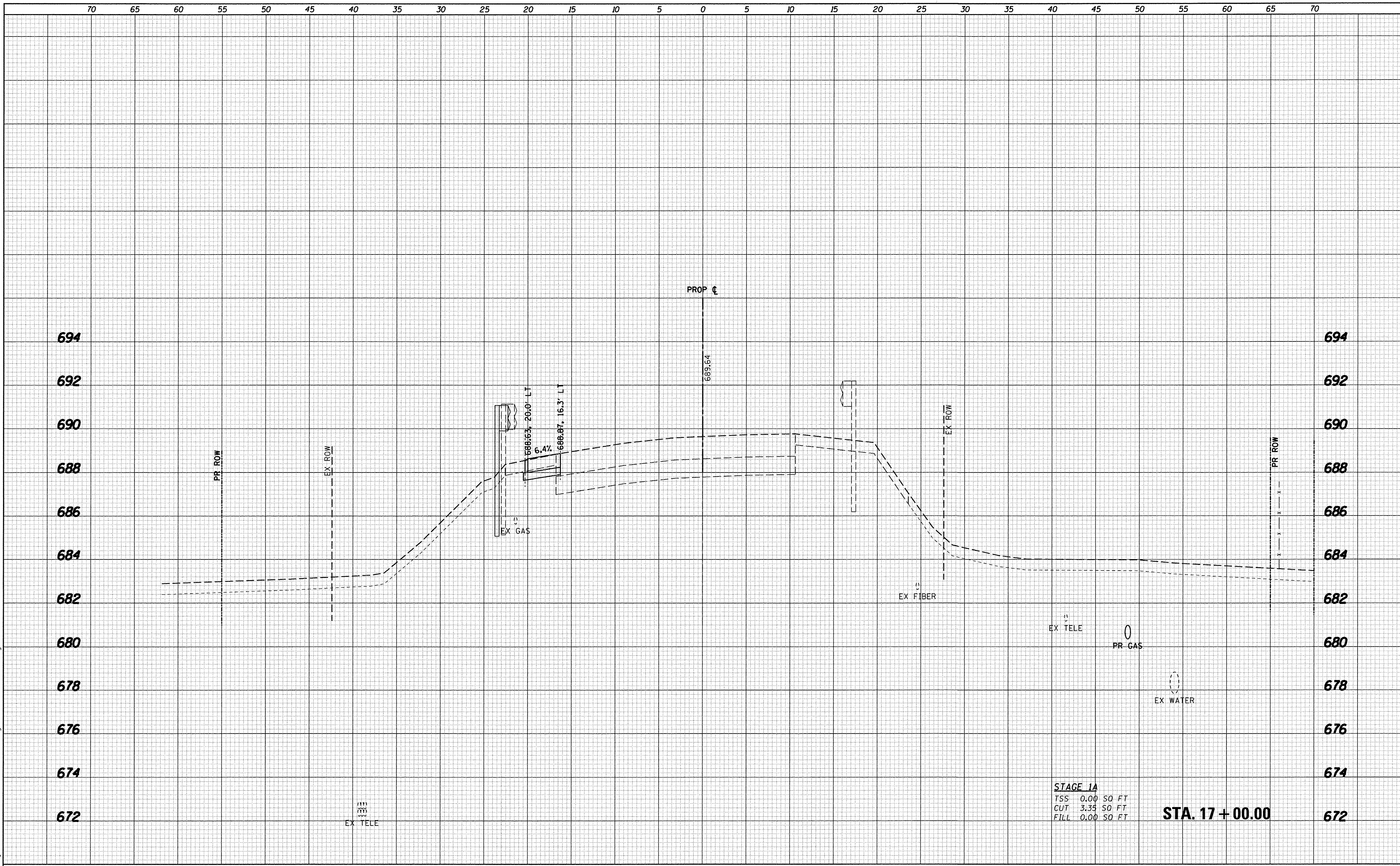
CROSS SECTIONS	
BLISS ROAD - STAGE 1A	
SCALE: H=5 V=2	SHEET NO. 12 OF 26 SHEETS
STA. 16+80.00 TO STA. 16+80.00	

F.A.P. RTE. 520	SECTION 08-00058-02-BR	COUNTY KANE	TOTAL SHEETS 218	SHEET NO. 152
CONTRACT NO. 61D20				
ILLINOIS FED. AID PROJ. CT				

FINAL SURVEY	DATE
SURVEYED	BY
PLOTTED	
NOTE BOOK	
AREAS CHECKED	
AREAS CHECKED	
NO.	

ORIGINAL SURVEY	DATE
SURVEYED	BY
PLOTTED	
NOTE BOOK	
AREAS CHECKED	
AREAS CHECKED	
NO.	

FILE NAME = W:\Projects\2013\130282_Bias Plot\Road\G:\1\Drawn\Sh1\SSHT_ROW-STG1A.dgn



STAGE 1A
 TSS 0.00 SO FT
 CUT 3.35 SO FT
 FILL 0.00 SO FT

STA. 17+00.00

WBK engineering
 WBK ENGINEERING, LLC
 116 WEST MAIN STREET, SUITE 201
 ST. CHARLES, ILLINOIS 60174
 (630) 443-7755

USER NAME = nporris	DESIGNED - SBP	REVISED - 10/17/16
PLOT SCALE = 1:5	DRAWN - NDP	REVISED -
PLOT DATE = 10/24/2016	CHECKED - DPB	REVISED -
	DATE - 8/8/16	REVISED -

**STATE OF ILLINOIS
 DEPARTMENT OF TRANSPORTATION**

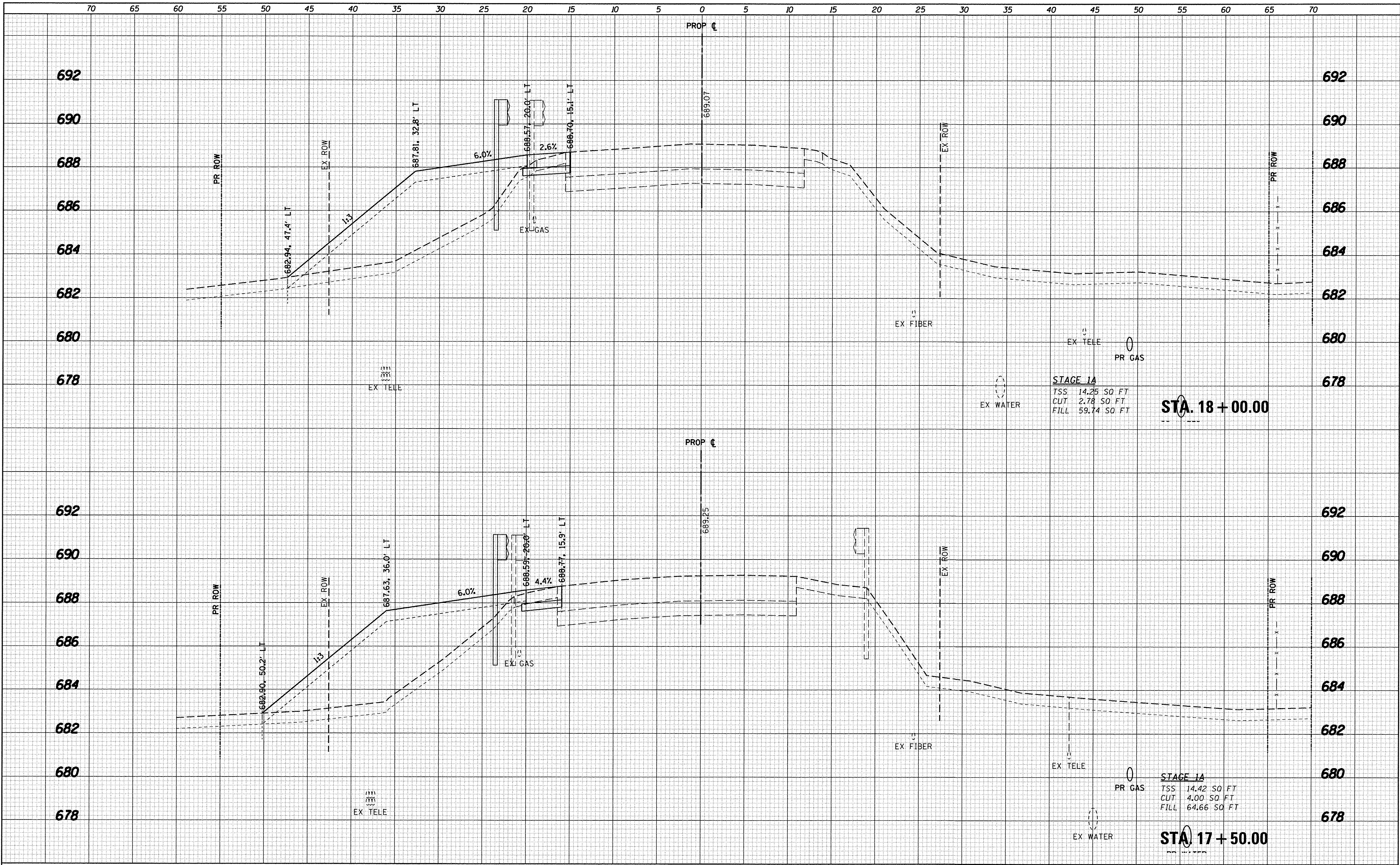
CROSS SECTIONS	
BLISS ROAD - STAGE 1A	
SCALE: H5 V2	SHEET NO. 13 OF 26 SHEETS
STA. 17+00.00 TO STA. 17+00.00	

F.A.P. RTE.	SECTION	COUNTY	TOTAL SHEETS	SHEET NO.
520	08-00058-02-BR	KANE	218	153
CONTRACT NO. 61D20			ILLINOIS FED. AID PROJECT	

DATE	
BY	
FINAL SURVEY	
PLotted	
NOTE BOOK	
NO.	

DATE	
BY	
ORIGINAL SURVEY	
NOTE BOOK	
NO.	

FILE NAME = W:\Projects\2013\130282 - Bliss Rd\Road\G:\1\Drawings\SSHT_ROW1-ST01A.dgn



WBK engineering
 WBK ENGINEERING, LLC
 116 WEST MAIN STREET, SUITE 201
 ST. CHARLES, ILLINOIS 60174
 (630) 443-7755

USER NAME = nporris	DESIGNED - SBP	REVISED - 10/17/16
	DRAWN - NDP	REVISED -
PLOT SCALE = 1:5	CHECKED - DPB	REVISED -
PLOT DATE = 10/24/2016	DATE - 8/8/16	REVISED -

**STATE OF ILLINOIS
 DEPARTMENT OF TRANSPORTATION**

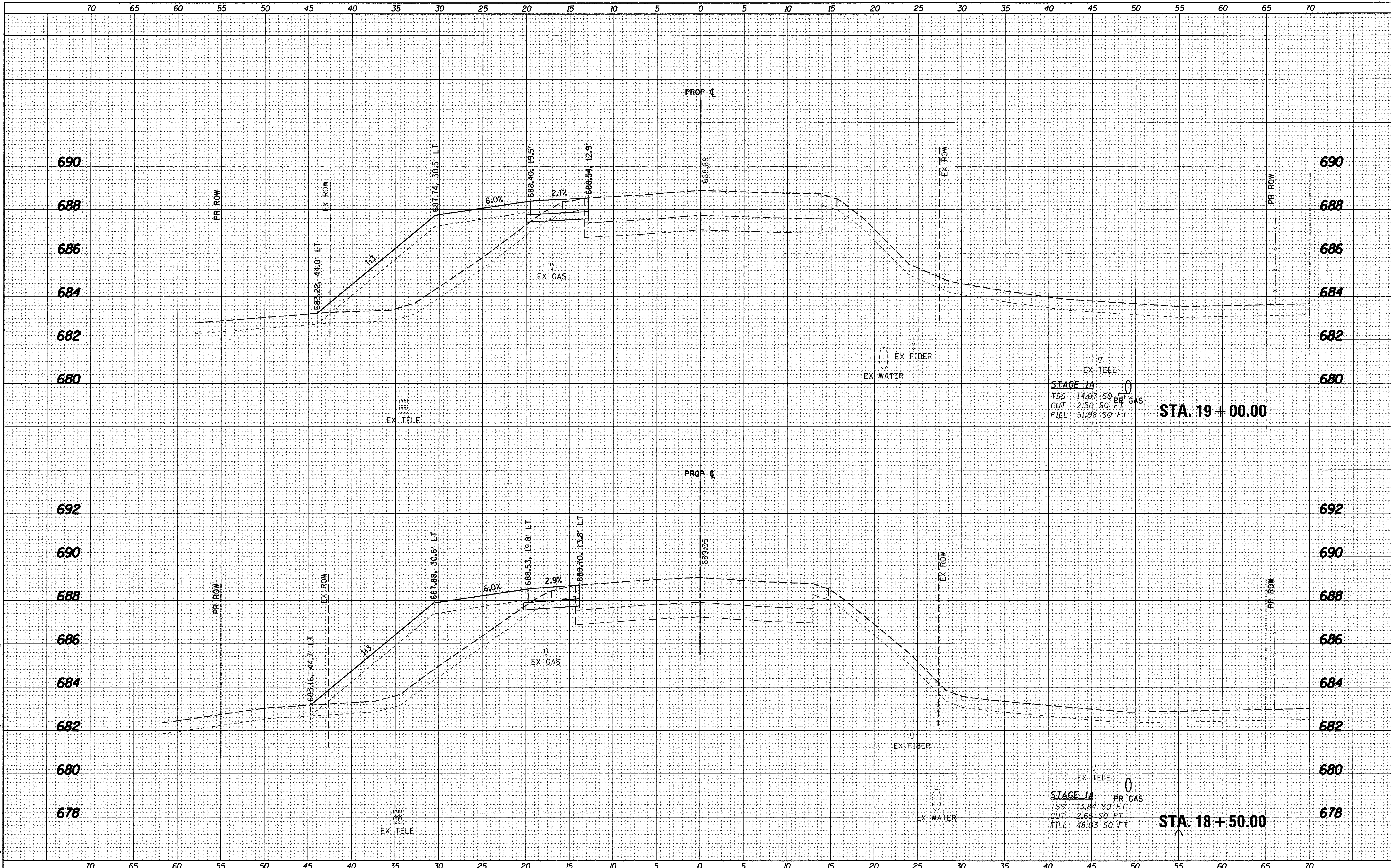
CROSS SECTIONS BLISS ROAD - STAGE 1A	
SCALE: H:5 V:2	SHEET NO. 14 OF 26 SHEETS
STA. 17+50.00 TO STA. 18+00.00	

F.A.P. RTE. 520	SECTION 08-00058-02-BR	COUNTY KANE	TOTAL SHEETS 218	SHEET NO. 154
CONTRACT NO. 61D20				ILLINOIS FED. AID PROJECT

DATE	
BY	
FINAL SURVEY	
SURVEYED	
PLOTTED	
NOTE BOOK	
AREAS CHECKED	
NO.	

DATE	
BY	
ORIGINAL SURVEY	
SURVEYED	
PLOTTED	
NOTE BOOK	
AREAS CHECKED	
NO.	

FILE NAME: M:\Projects\2013\102282 Bliss Ph\1\Road\Civil\SSHT\SSHT_ROW-STG1A.dgn



STAGE 1A
 TSS 14.07 SO FT
 CUT 2.50 SO FT
 FILL 51.96 SO FT

STA. 19+00.00

STAGE 1A
 TSS 13.84 SO FT
 CUT 2.65 SO FT
 FILL 48.03 SO FT

STA. 18+50.00

WBK engineering
 WBK ENGINEERING, LLC
 116 WEST MAIN STREET, SUITE 201
 ST. CHARLES, ILLINOIS 60174
 (630) 443-7755

USER NAME = nparris	DESIGNED - SBP	REVISED - 10/17/16
PLOT SCALE = 1:5	DRAWN - NDP	REVISED -
PLOT DATE = 10/24/2016	CHECKED - DPB	REVISED -
	DATE - 8/8/16	REVISED -

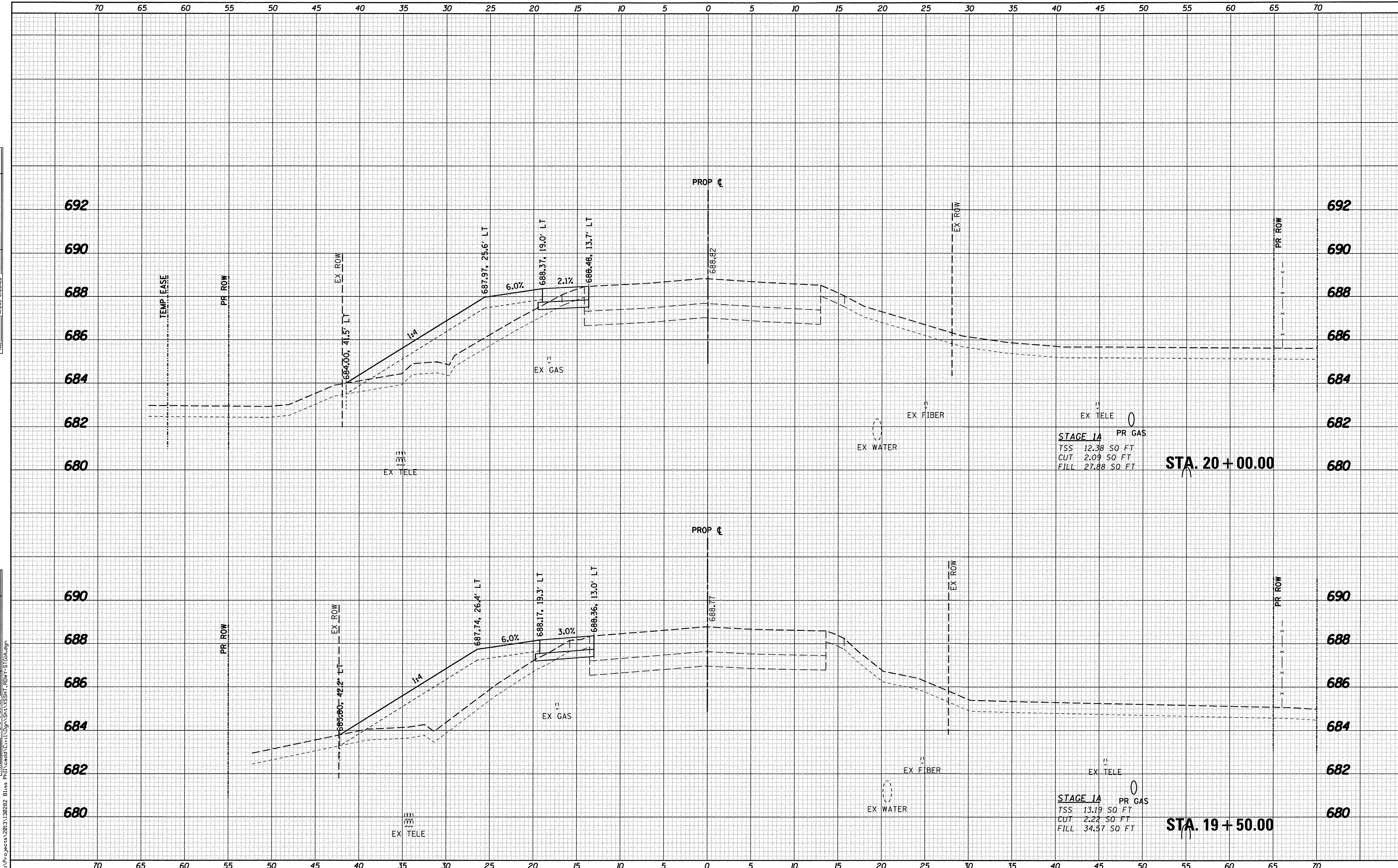
**STATE OF ILLINOIS
 DEPARTMENT OF TRANSPORTATION**

CROSS SECTIONS BLISS ROAD - STAGE 1A	
SCALE: H5 V2	SHEET NO. 15 OF 26 SHEETS
STA. 18+50.00 TO STA. 19+00.00	

F.A.P. RTE. 520	SECTION 08-00058-02-BR	COUNTY KANE	TOTAL SHEETS 218	SHEET NO. 155
CONTRACT NO. 61D20				
ILLINOIS FED. AID PROJECT				

BY _____ DATE _____
 ORIGINAL SURVEY _____
 SURVEYED _____
 PLOTTED _____
 NOTE BOOK _____
 AREAS CHECKED _____
 NO. _____

BY _____ DATE _____
 ORIGINAL SURVEY _____
 SURVEYED _____
 PLOTTED _____
 NOTE BOOK _____
 AREAS CHECKED _____
 NO. _____



WBK engineering
 WBK ENGINEERING, LLC
 116 WEST MAIN STREET, SUITE 201
 ST. CHARLES, ILLINOIS 60174
 (630) 443-7755

USER NAME = nparris	DESIGNED - SBP	REVISED - 10/17/16
PLOT SCALE = 1:5	DRAWN - NDP	REVISED -
PLOT DATE = 10/24/2016	CHECKED - DPB	REVISED -
	DATE - 8/8/16	REVISED -

**STATE OF ILLINOIS
 DEPARTMENT OF TRANSPORTATION**

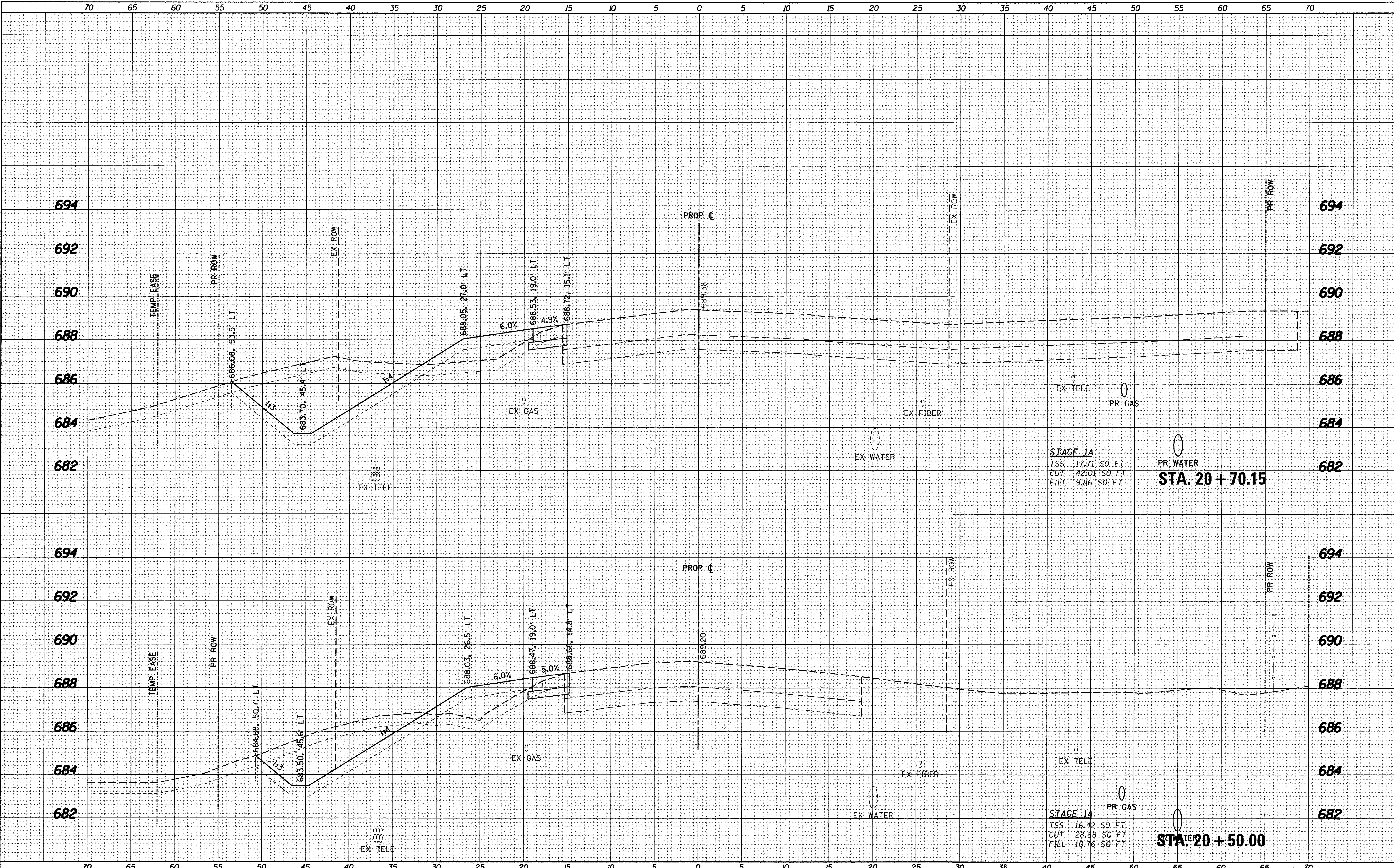
CROSS SECTIONS BLISS ROAD - STAGE 1A	
SCALE: H5 V2	SHEET NO. 16 OF 26 SHEETS
STA. 19+50.00	TO STA. 20+00.00

F.A.P. RTE. 520	SECTION 08-00058-02-BR	COUNTY KANE	TOTAL SHEETS 218	SHEET NO. 156
CONTRACT NO. 61D20			ILLINOIS FED. AID PROJECT	

BY	DATE

ORIGINAL SURVEY	DATE

FILE NAME = W:\Projects\2013\130282 B1.as PH:\cadd\G:\1\Drawn\Shy\XSSH1_ROWY-STG1A.dgn



WBK engineering
 WBK ENGINEERING, LLC
 116 WEST MAIN STREET, SUITE 201
 ST. CHARLES, ILLINOIS 60174
 (630) 443-7755

USER NAME = nparris	DESIGNED - SBP	REVISED - 10/17/16
	DRAWN - NDP	REVISED -
PLOT SCALE = 1/8"	CHECKED - DPB	REVISED -
PLOT DATE = 10/24/2016	DATE - 8/8/16	REVISED -

**STATE OF ILLINOIS
 DEPARTMENT OF TRANSPORTATION**

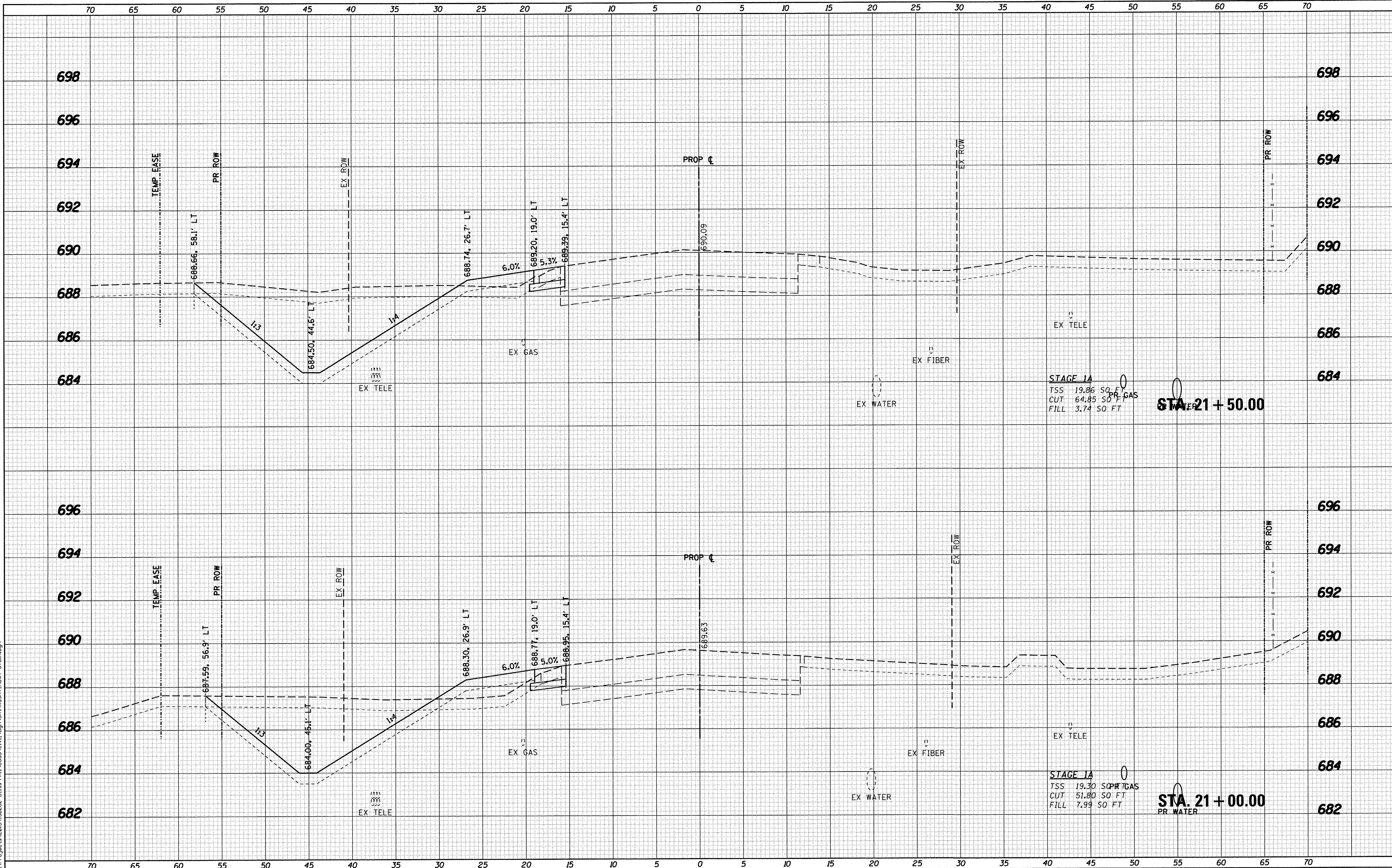
CROSS SECTIONS	
BLISS ROAD - STAGE 1A	
SCALE: H=5 V=2	SHEET NO. 17 OF 26 SHEETS
STA. 20+50.00	TO STA. 20+70.15

F.A.P. RTE.	SECTION	COUNTY	TOTAL SHEETS	SHEET NO.
520	08-00058-02-BR	KANE	218	157
CONTRACT NO.61D20				
ILLINOIS FED. AID PROJECT				

DATE	
BY	
FINAL SURVEY	
PLOTTED	
NOTE BOOK	
AREAS CHECKED	
NO.	

DATE	
BY	
ORIGINAL SURVEY	
PLOTTED	
NOTE BOOK	
AREAS CHECKED	
NO.	

FILE NAME = W:\Projects\2013\130282 Bliss Rd\Drawings\SSHT_ROW1-ST01A.dgn



STAGE 1A
 TSS 19.86 SO. FT.
 CUT 64.85 SO. FT.
 FILL 3.74 SO. FT.

STA 21 + 50.00

STAGE 1A
 TSS 19.30 SO. FT.
 CUT 51.80 SO. FT.
 FILL 7.99 SO. FT.

STA 21 + 00.00

WBK engineering
 WBK ENGINEERING, LLC
 116 WEST MAIN STREET, SUITE 201
 ST. CHARLES, ILLINOIS 60174
 (630) 443-7755

USER NAME = nparis	DESIGNED - SBP	REVISED - 10/17/16
PLOT SCALE = 1:5	DRAWN - NDP	REVISED -
PLOT DATE = 10/24/2016	CHECKED - DPB	REVISED -
	DATE - 8/8/16	REVISED -

**STATE OF ILLINOIS
 DEPARTMENT OF TRANSPORTATION**

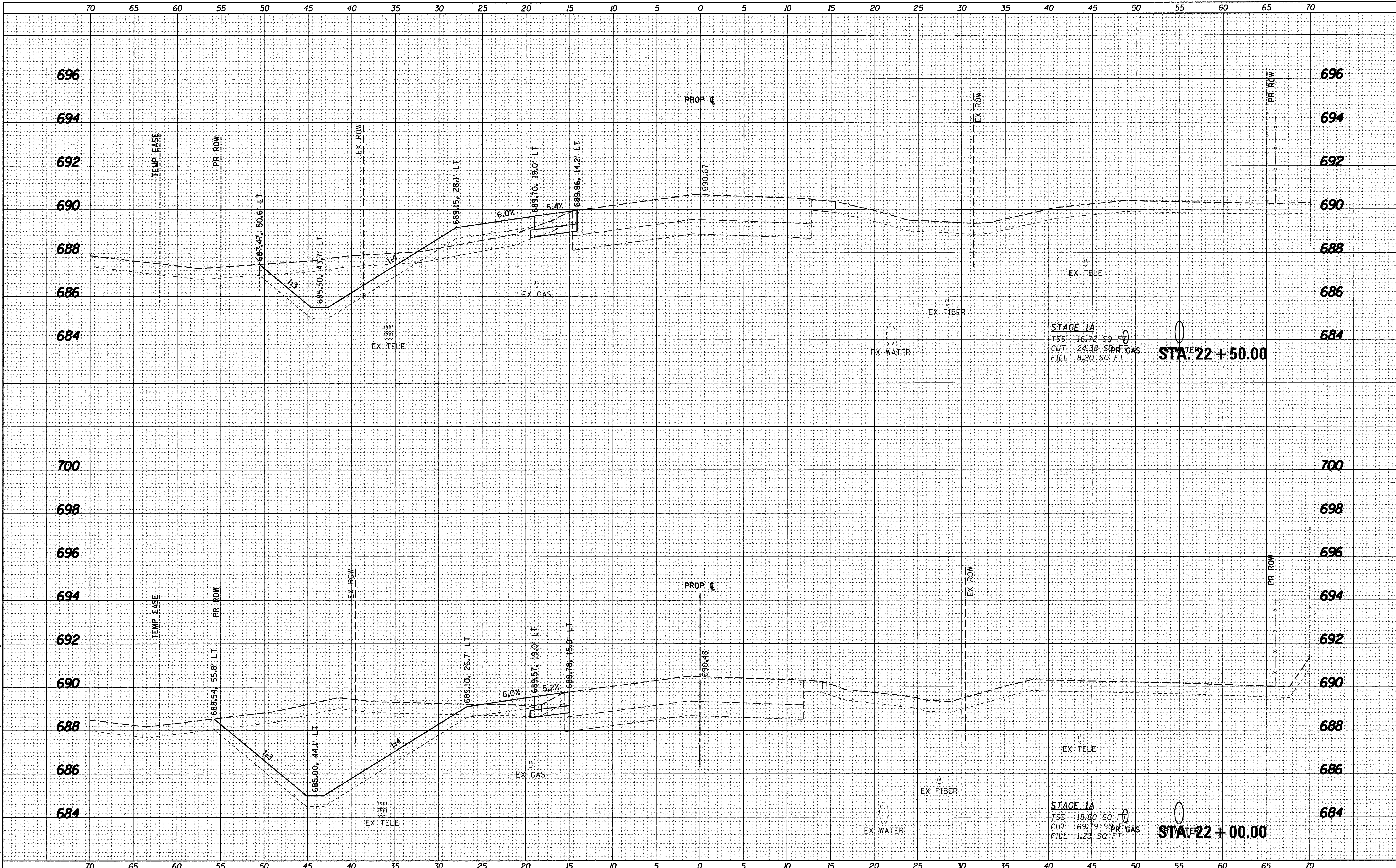
CROSS SECTIONS			
BLISS ROAD - STAGE 1A			
SCALE: H=5 V=2	SHEET NO. 18 OF 26 SHEETS	STA. 21+00.00	TO STA. 21+50.00

F.A.P. RTE.	SECTION	COUNTY	TOTAL SHEETS	SHEET NO.
520	08-00058-02-BR	KANE	218	158
				CONTRACT NO. 61D20
ILLINOIS FED. AID PROJECT				

DATE	
BY	
SURVEYED	
NOTED	
TEMP DATE	
AREAS CHECKED	
NO.	

DATE	
BY	
SURVEYED	
NOTED	
TEMP DATE	
AREAS CHECKED	
NO.	

FILE NAME = W:\Projects\2013\130222 81as Ph\1\Road\Cr\11\Draw\Sh\1\SSHT_ROW1-STG1A.dgn



WBK engineering
 WBK ENGINEERING, LLC
 116 WEST MAIN STREET, SUITE 201
 ST. CHARLES, ILLINOIS 60174
 (630) 443-7755

USER NAME = nparris	DESIGNED - SBP	REVISED - 10/17/16
PLOT SCALE = 1:5	DRAWN - NDP	REVISED -
PLOT DATE = 10/24/2016	CHECKED - DPB	REVISED -
	DATE - 8/8/16	REVISED -

**STATE OF ILLINOIS
 DEPARTMENT OF TRANSPORTATION**

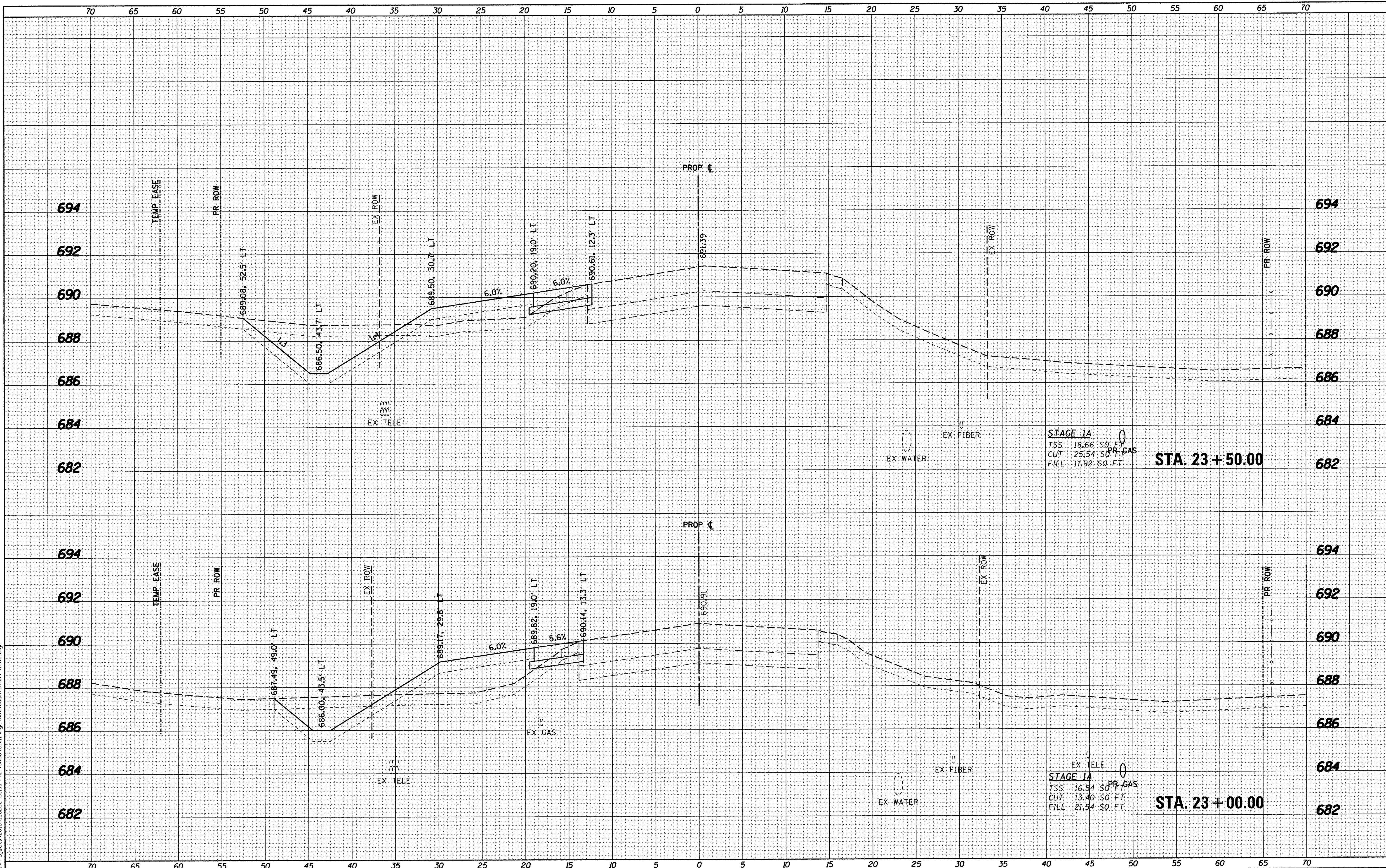
CROSS SECTIONS BLISS ROAD - STAGE 1A	
SCALE: H=5 V=2	SHEET NO. 19 OF 26 SHEETS
STA. 22+00.00 TO STA. 22+50.00	

F.A.P. RTE. 520	SECTION 08-00058-02-BR	COUNTY KANE	TOTAL SHEETS 218	SHEET NO. 159
CONTRACT NO. 61D20				
ILLINOIS FED. AID PROJECT				

BY	DATE
SURVEYED	
PLOTTED	
REPLATE	
AREAS CHECKED	
NO.	

BY	DATE
SURVEYED	
PLOTTED	
REPLATE	
AREAS CHECKED	
NO.	

FILE NAME = W:\Projects\2013\30282 - Bliss Road\SSHT\ROW\ST01A.dgn



STAGE 1A
 TSS 18.66 SQ. FT.
 CUT 25.54 SQ. FT. PR GAS
 FILL 11.92 SQ. FT.

STA. 23+50.00

STAGE 1A
 TSS 16.54 SQ. FT.
 CUT 13.40 SQ. FT. PR GAS
 FILL 21.54 SQ. FT.

STA. 23+00.00

WBK engineering
 WBK ENGINEERING, LLC
 116 WEST MAIN STREET, SUITE 201
 ST. CHARLES, ILLINOIS 60174
 (630) 443-7755

USER NAME = nparris	DESIGNED - SBP	REVISED - 10/17/16
PLOT SCALE = 1:5	DRAWN - NDP	REVISED -
PLOT DATE = 10/24/2016	CHECKED - DPB	REVISED -
	DATE - 8/8/16	REVISED -

STATE OF ILLINOIS
 DEPARTMENT OF TRANSPORTATION

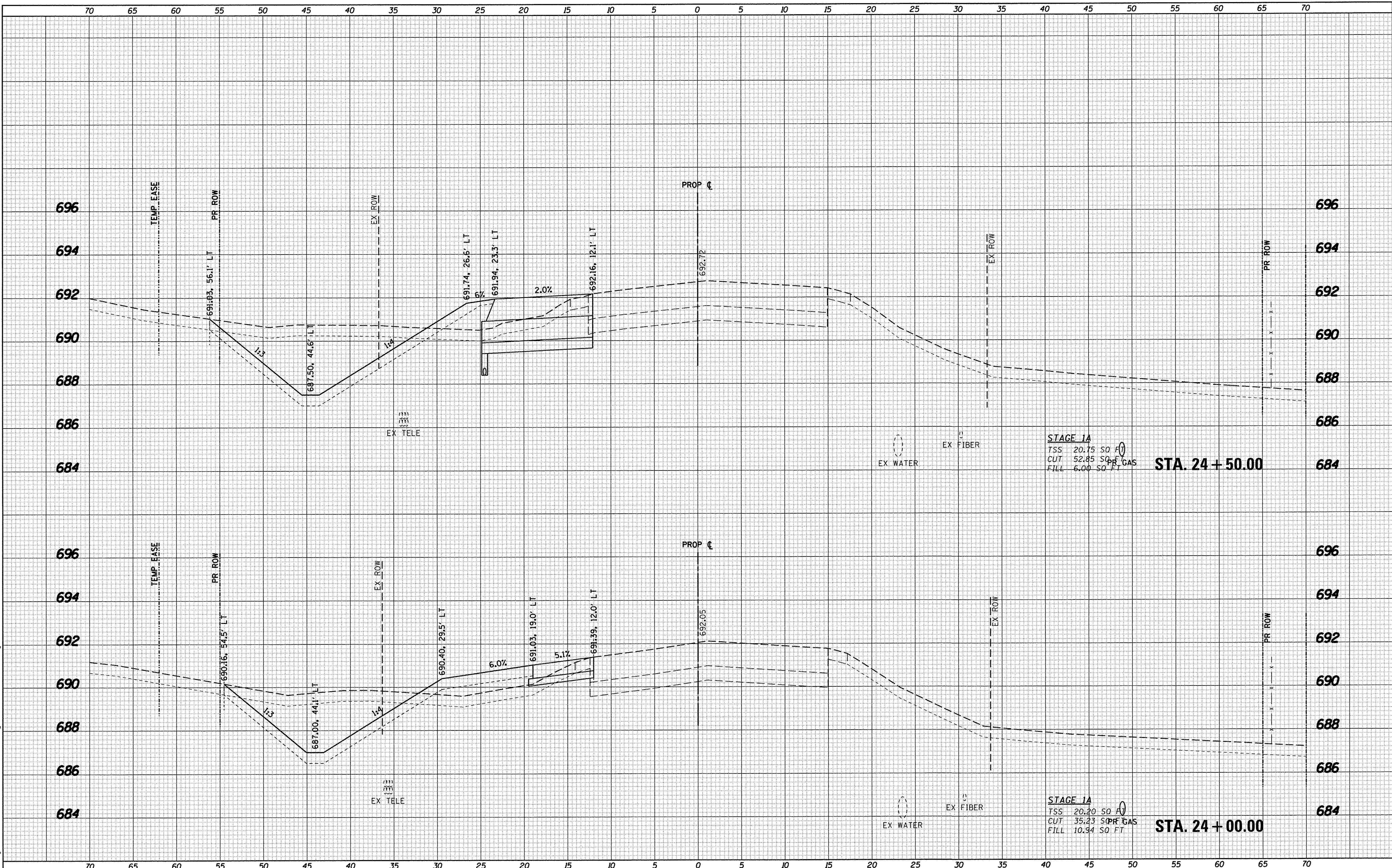
CROSS SECTIONS			
BLISS ROAD - STAGE 1A			
SCALE: H=5 V=2	SHEET NO. 20 OF 26 SHEETS	STA. 23+00.00	TO STA. 23+50.00

F.A.P. R.T.E. 520	SECTION 08-00058-02-BR	COUNTY KANE	TOTAL SHEETS 218	SHEET NO. 160
CONTRACT NO. 61D20				ILLINOIS FED. AID PROJECT

DATE	
BY	
SURVEYED	
TEMP. DATE	
AREAS CHECKED	
FINAL SURVEY	
NOTE BOOK	
NO.	

DATE	
BY	
SURVEYED	
TEMP. DATE	
AREAS CHECKED	
ORIGINAL SURVEY	
NOTE BOOK	
NO.	

FILE NAME = W:\Projects\2013\130282 - Bliss\Drawings\DWG\Shk\SSSHT_ROW1-STD1A.dwg



STAGE 1A
 TSS: 20.75 SO FT
 CUT: 52.85 SO FT
 FILL: 6.00 SO FT

STA. 24 + 50.00

STAGE 1A
 TSS: 20.20 SO FT
 CUT: 35.23 SO FT
 FILL: 10.94 SO FT

STA. 24 + 00.00

WBK engineering
 WBK ENGINEERING, LLC
 116 WEST MAIN STREET, SUITE 201
 ST. CHARLES, ILLINOIS 60174
 (630) 443-7755

USER NAME = nparis	DESIGNED - SBP	REVISED - 10/17/16
PLOT SCALE = 1:5	DRAWN - NDP	REVISED -
PLOT DATE = 10/24/2016	CHECKED - DPB	REVISED -
	DATE - 8/8/16	REVISED -

**STATE OF ILLINOIS
 DEPARTMENT OF TRANSPORTATION**

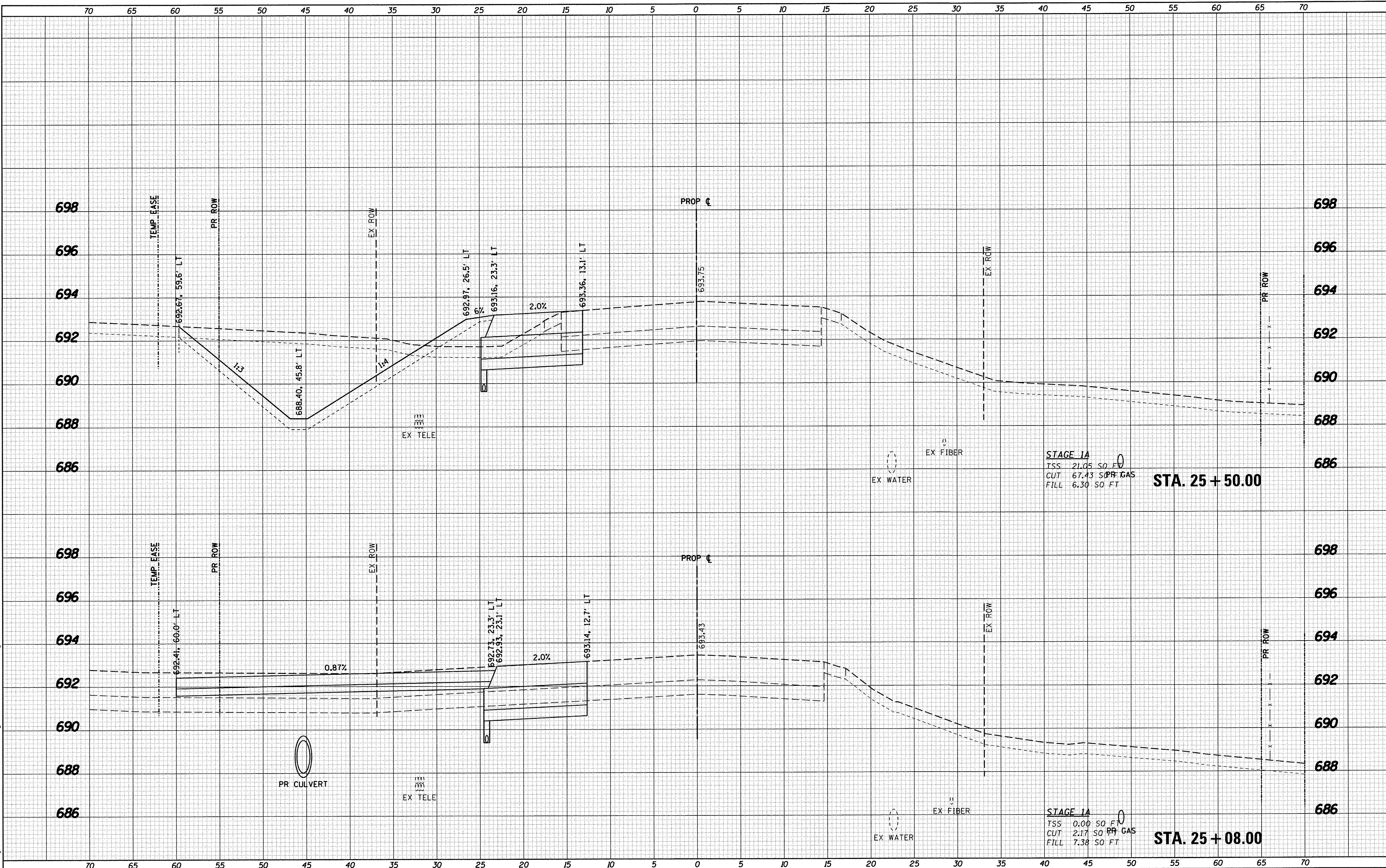
CROSS SECTIONS	
BLISS ROAD - STAGE 1A	
SCALE: H5 V2	SHEET NO. 21 OF 26 SHEETS
STA. 24+00.00 TO STA. 24+50.00	

F.A.P. RTE. 520	SECTION 08-00058-02-BR	COUNTY KANE	TOTAL SHEETS 218	SHEET NO. 161
CONTRACT NO. 61D20				
ILLINOIS FED. AID PROJECT				

DATE	
BY	
FINAL SURVEY	
NOTE BOOK	
NO.	

DATE	
BY	
ORIGINAL SURVEY	
NOTE BOOK	
NO.	

FILE NAME = M:\Projects\2013\1302282_BI\as Ph\Road\G:\1\Draw\Shk\SSHT_ROW1-STDIA.dgn



STAGE 1A
 TSS - 21.05 SO FT
 CUT - 67.43 SO FT
 FILL - 6.30 SO FT

STA. 25 + 50.00

STAGE 1A
 TSS - 0.00 SO FT
 CUT - 2.17 SO FT
 FILL - 7.38 SO FT

STA. 25 + 08.00

WBK engineering
 WBK ENGINEERING, LLC
 116 WEST MAIN STREET, SUITE 201
 ST. CHARLES, ILLINOIS 60174
 (630) 443-7755

USER NAME = nparris	DESIGNED - SBP	REVISED - 10/17/16
PLOT SCALE = 1:5	DRAWN - NDP	REVISED -
PLOT DATE = 10/24/2016	CHECKED - DPB	REVISED -
	DATE - 8/8/16	REVISED -

**STATE OF ILLINOIS
 DEPARTMENT OF TRANSPORTATION**

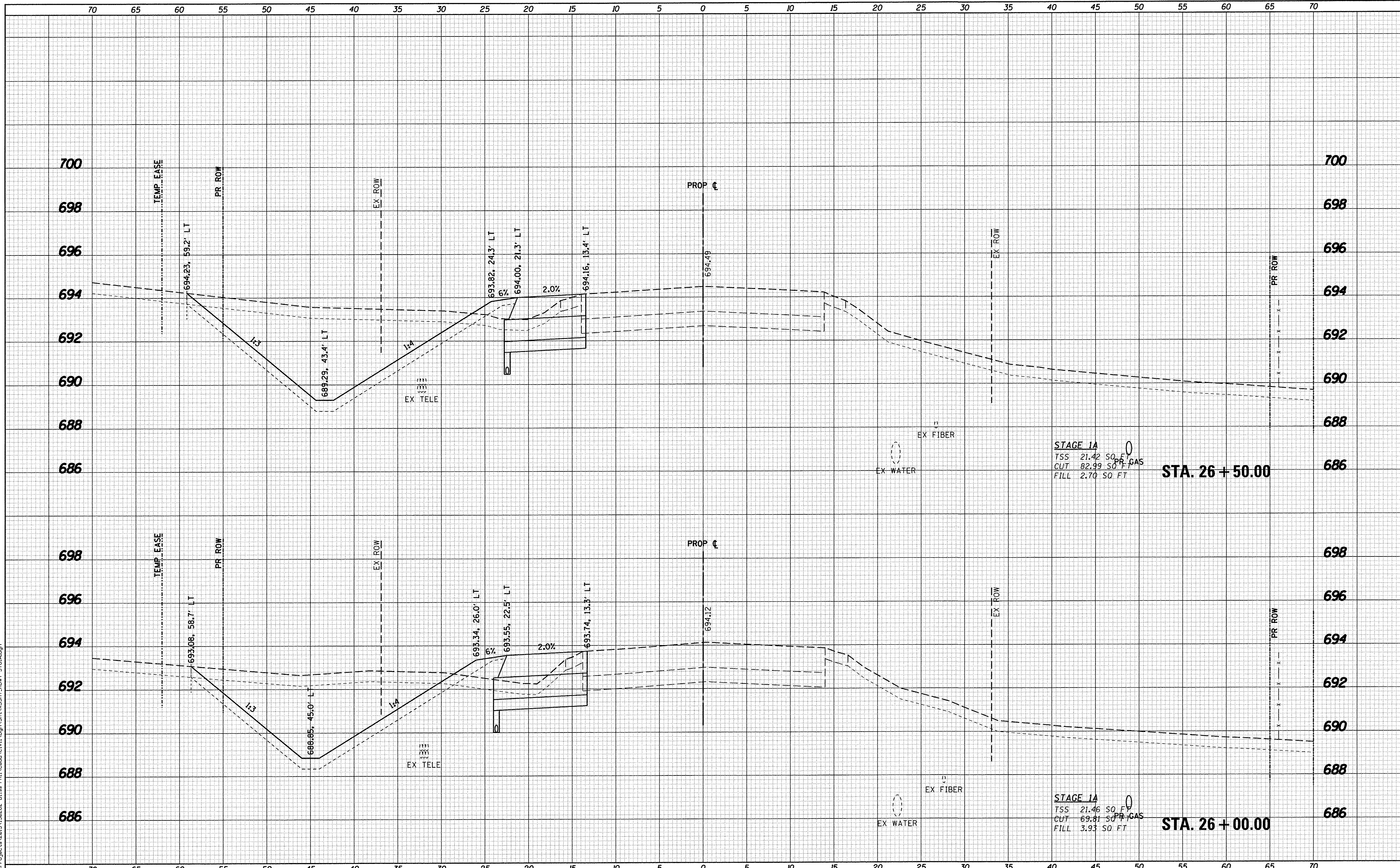
CROSS SECTIONS	
BLISS ROAD - STAGE 1A	
SCALE: H=5 V=2	SHEET NO. 22 OF 26 SHEETS
STA. 25+08.00 TO STA. 25+50.00	

F.A.P. RTE. 520	SECTION 08-00058-02-BR	COUNTY KANE	TOTAL SHEETS 218	SHEET NO. 162
CONTRACT NO. 61D20				
ILLINOIS FED. AID PROJECT				

DATE	
BY	
NO.	
ORIGINAL SURVEY	
PLOTTED	
TEMPLATE	
NOTE BOOK	
AREAS CHECKED	

DATE	
BY	
NO.	
ORIGINAL SURVEY	
PLOTTED	
TEMPLATE	
NOTE BOOK	
AREAS CHECKED	

FILE NAME = MAP-Pro-jects\2013\120282 Bliss PH\Needs\Civil\09\Sta\XSSH1_ROWY-ST01A.dgn



STAGE 1A
 TSS 21.42 SQ. FT.
 CUT 82.99 SQ. FT.
 FILL 2.70 SQ. FT.

STA. 26+50.00

STAGE 1A
 TSS 21.46 SQ. FT.
 CUT 69.01 SQ. FT.
 FILL 3.93 SQ. FT.

STA. 26+00.00

WBK engineering
 WBK ENGINEERING, LLC
 116 WEST MAIN STREET, SUITE 201
 ST. CHARLES, ILLINOIS 60174
 (630) 443-7755

USER NAME = nparr15
DESIGNED - SBP
DRAWN - NDP
CHECKED - DPB
DATE - 8/8/16
REVISIONS
REVISED - 10/17/16
REVISED -
REVISED -
REVISED -

DESIGNED - SBP	REVISED - 10/17/16
DRAWN - NDP	REVISED -
CHECKED - DPB	REVISED -
DATE - 8/8/16	REVISED -

**STATE OF ILLINOIS
 DEPARTMENT OF TRANSPORTATION**

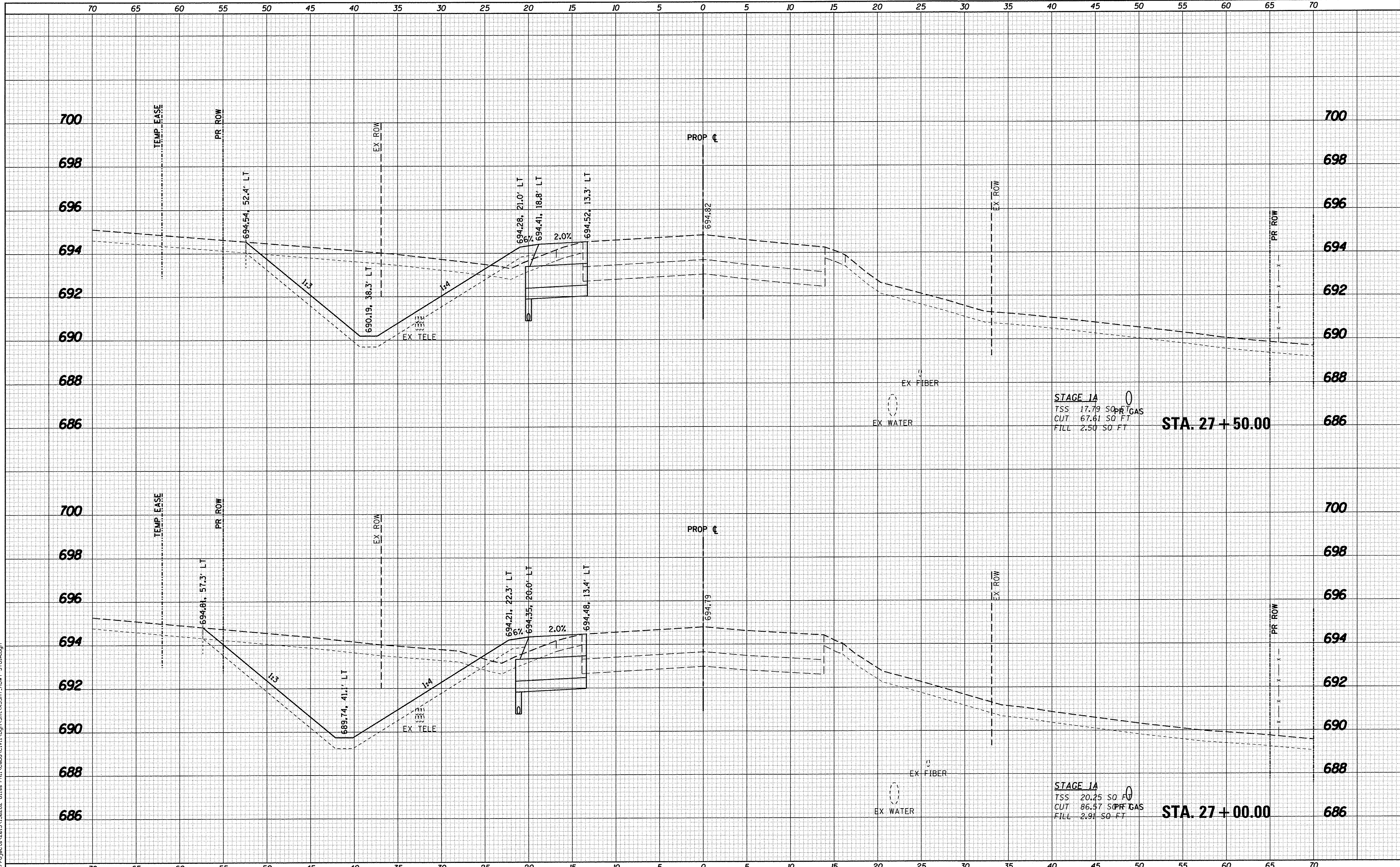
CROSS SECTIONS	
BLISS ROAD - STAGE 1A	
SCALE: H:5 V:2	SHEET NO. 23 OF 26 SHEETS
STA. 26+00.00 TO STA. 26+50.00	

F.A.P. RTE. 520	SECTION 08-00058-02-BR	COUNTY KANE	TOTAL SHEETS 218	SHEET NO. 163
CONTRACT NO. 61D20				ILLINOIS FED. AID PROJECT

BY	DATE
SURVEYED	
PLOTTED	
TEMPLATE	
NOTE BOOK	
AREAS CHECKED	
NO.	

ORIGINAL	DATE
SURVEY	
PLOTTED	
TEMPLATE	
NOTE BOOK	
AREAS CHECKED	
NO.	

FILE NAME = W:\Projects\2013\120282 Bliss PH\Acad\Civil\Draw\Sht\XESH1_ROWY-510A.dwg



WBK engineering
 WBK ENGINEERING, LLC
 116 WEST MAIN STREET, SUITE 201
 ST. CHARLES, ILLINOIS 60174
 (630) 443-7755

USER NAME = nparris
PLOT SCALE = 1:5
PLOT DATE = 10/24/2016

DESIGNED - SBP	REVISED - 10/17/16
DRAWN - NDP	REVISED -
CHECKED - DPB	REVISED -
DATE - 8/8/16	REVISED -

**STATE OF ILLINOIS
 DEPARTMENT OF TRANSPORTATION**

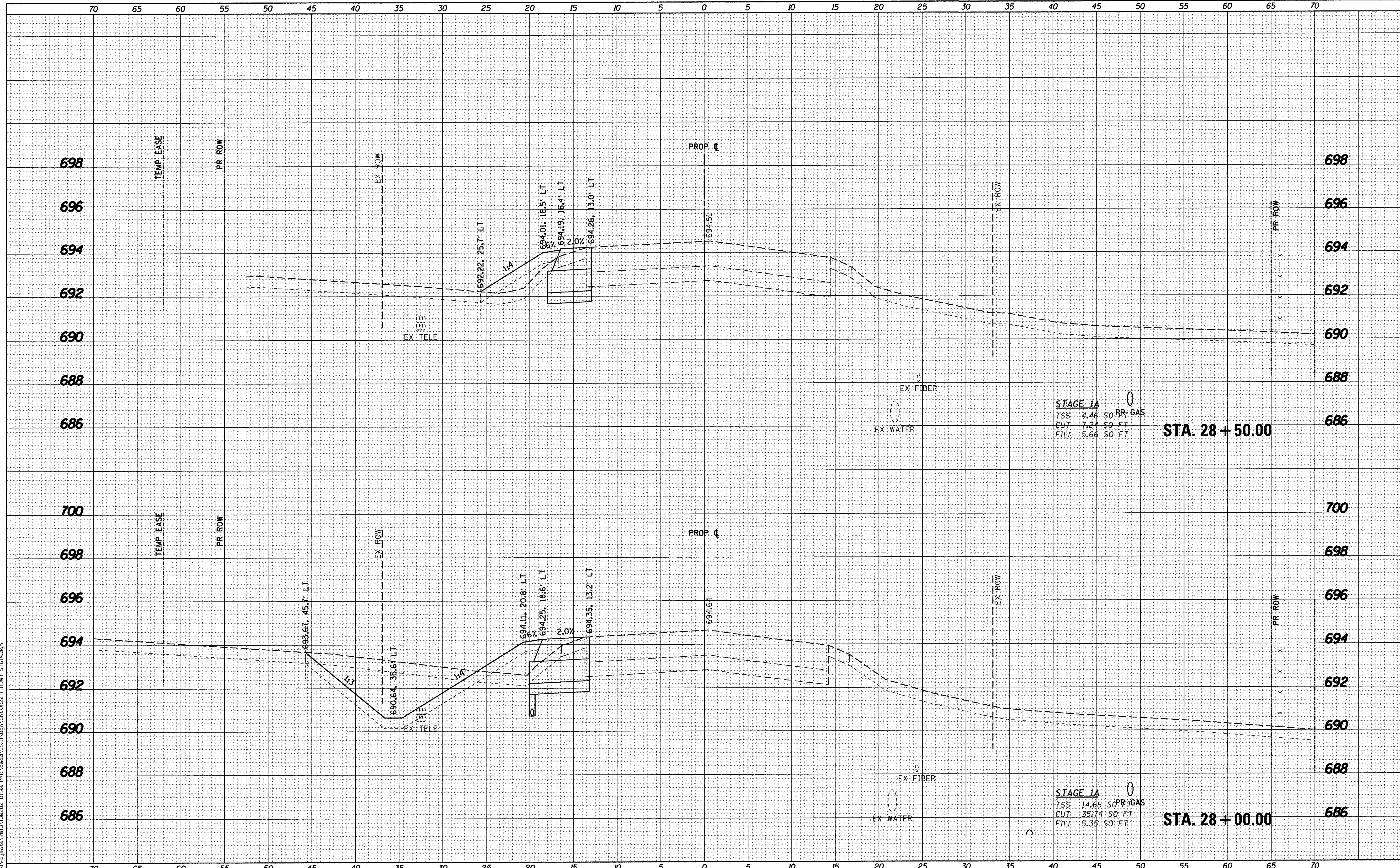
CROSS SECTIONS	
BLISS ROAD - STAGE 1A	
SCALE: H:5 V:2	SHEET NO. 24 OF 26 SHEETS
STA. 27+00.00 TO STA. 27+50.00	

F.A.P. RTE.	SECTION	COUNTY	TOTAL SHEETS	SHEET NO.
520	08-00058-02-BR	KANE	218	164
CONTRACT NO. 61D20				
ILLINOIS FED. AID PROJECT				

DATE	
BY	
SURVEYED	
PLOTTED	
TEMPLATE	
AREAS	
CHECKED	
NO.	

DATE	
BY	
ORIGINAL SURVEY	
NOTE BOOK	
AREAS	
CHECKED	
NO.	

FILE NAME = K:\Projects\2015\130282 Bliss PH\Road\CV\1\Fig 58A\SSHT_ROW\58A.dgn



STAGE 1A

TSS	4.46 SO FT
CUT	7.24 SO FT
FILL	5.66 SO FT

STA. 28 + 50.00

STAGE 1A

TSS	14.68 SO FT
CUT	35.74 SO FT
FILL	5.35 SO FT

STA. 28 + 00.00

WBK engineering
 WBK ENGINEERING, LLC
 116 WEST MAIN STREET, SUITE 201
 ST. CHARLES, ILLINOIS 60174
 (630) 443-7755

USER NAME	= nporris
DESIGNED	- SBP
DRAWN	- NDP
CHECKED	- DPB
DATE	- 8/8/16
REVISIONS	
REVISED	- 10/17/16
REVISED	-
REVISED	-
REVISED	-

DESIGNED	- SBP
DRAWN	- NDP
CHECKED	- DPB
DATE	- 8/8/16
REVISIONS	
REVISED	- 10/17/16
REVISED	-
REVISED	-
REVISED	-

**STATE OF ILLINOIS
 DEPARTMENT OF TRANSPORTATION**

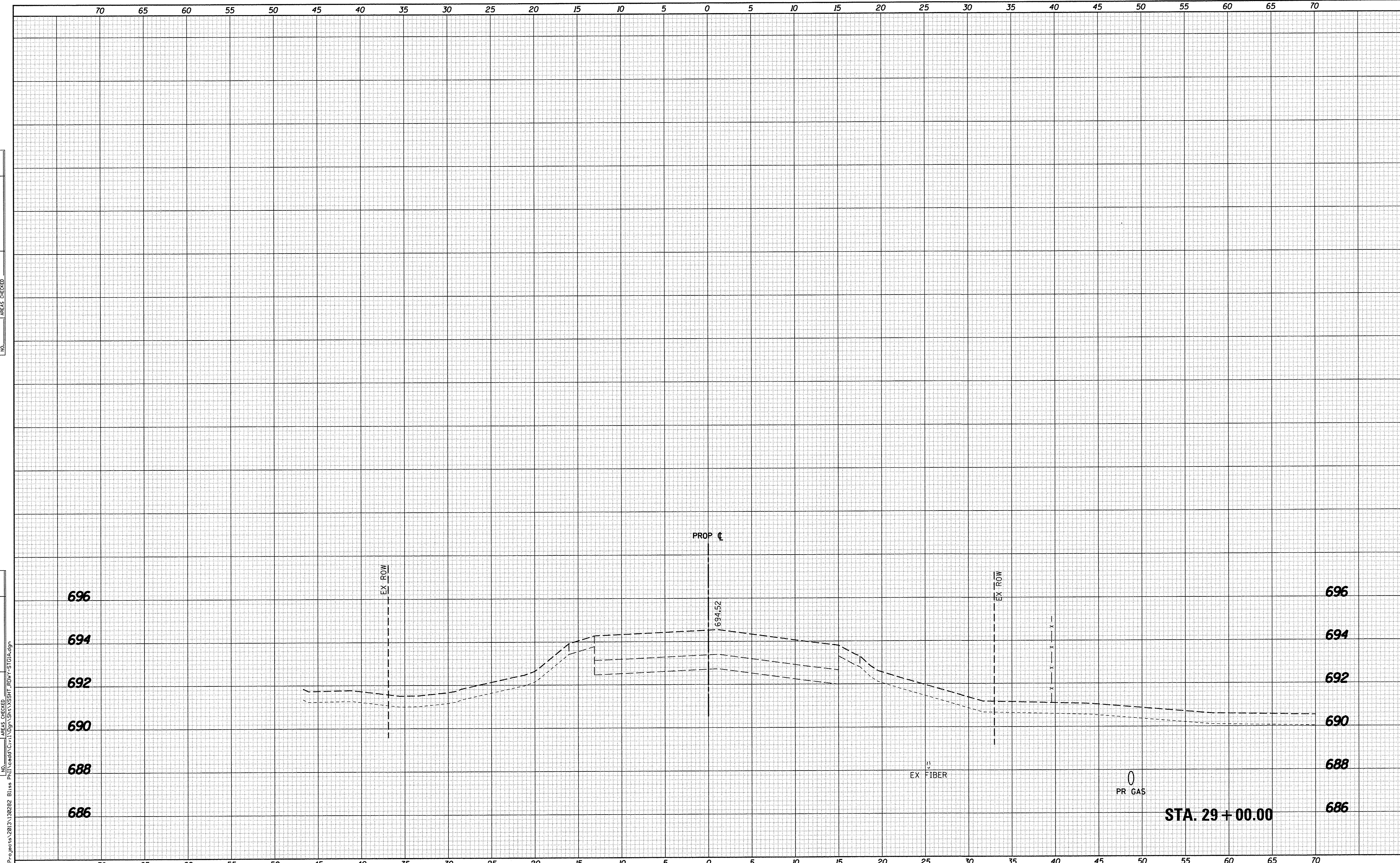
**CROSS SECTIONS
 BLISS ROAD - STAGE 1A**

SCALE: H=5 V=2 SHEET NO. 25 OF 26 SHEETS STA. 28+00.00 TO STA. 28+50.00

F.A.P. RTE.	SECTION	COUNTY	TOTAL SHEETS	SHEET NO.
520	08-00058-02-BR	KANE	218	165
			CONTRACT NO.61D20	
[ILLINOIS] FED. AID PROJECT				

DATE	
BY	
FINAL SURVEY	SURVEYED
NOTE BOOK	PLOTTED
NO.	TEMPLATE
	AREAS CHECKED
	AREAS CHECKED

DATE	
BY	
ORIGINAL SURVEY	SURVEYED
NOTE BOOK	PLOTTED
NO.	TEMPLATE
	AREAS CHECKED
	AREAS CHECKED



WBK engineering
 WBK ENGINEERING, LLC
 136 WEST MAIN STREET, SUITE 201
 ST. CHARLES, ILLINOIS 60174
 (630) 443-7755

USER NAME = nparris	DESIGNED - SBP	REVISED - 10/17/16
	DRAWN - NDP	REVISED -
PLOT SCALE = 1:5	CHECKED - DPB	REVISED -
PLOT DATE = 10/24/2016	DATE - 8/8/16	REVISED -

**STATE OF ILLINOIS
 DEPARTMENT OF TRANSPORTATION**

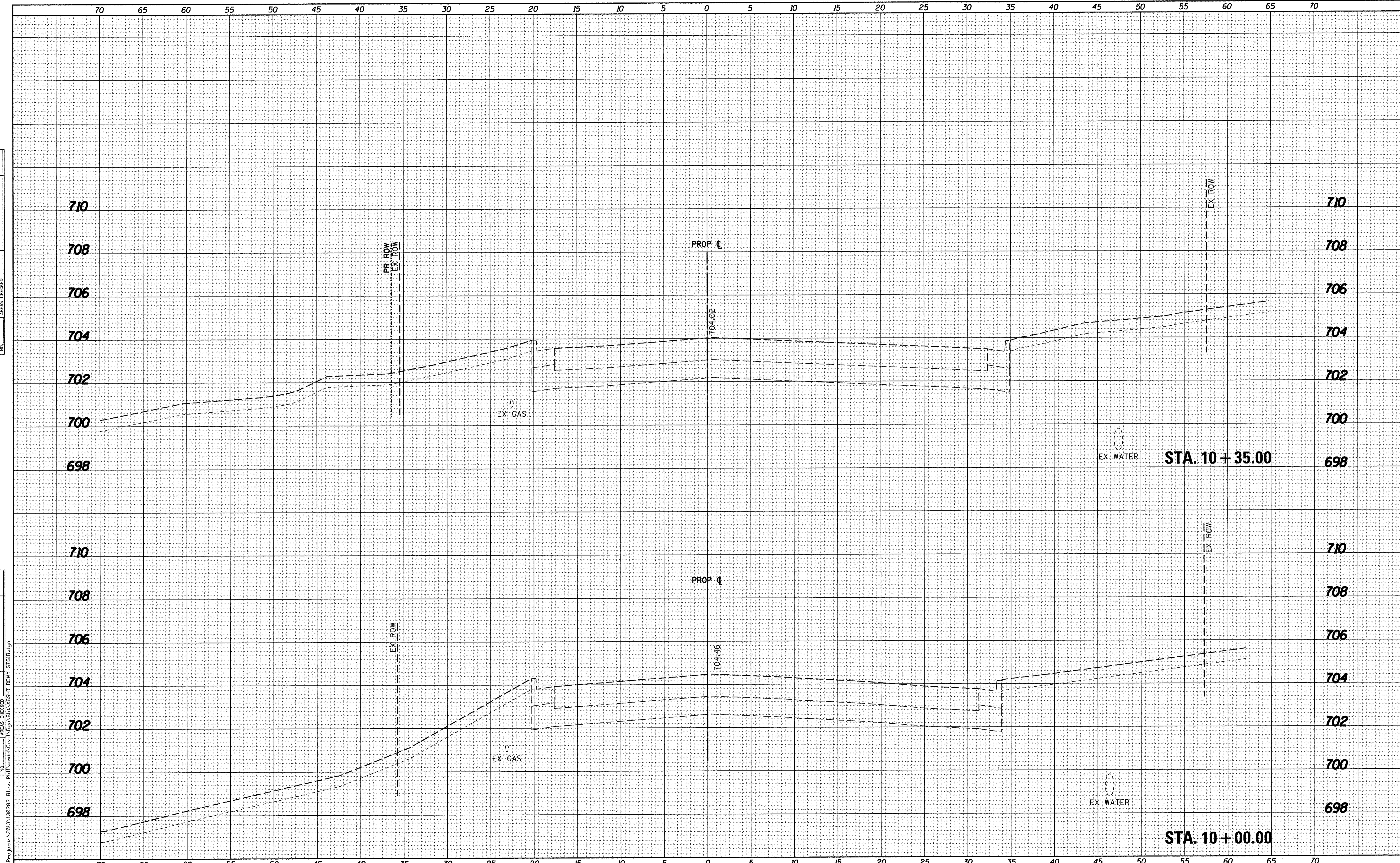
CROSS SECTIONS BLISS ROAD - STAGE 1A	
SCALE: H:5 V:2	SHEET NO. 26 OF 26 SHEETS
STA. 29+00.00	TO STA. 29+00.00

F.A.P. RTE. 520	SECTION 08-00058-02-BR	COUNTY KANE	TOTAL SHEETS 218	SHEET NO. 166
CONTRACT NO.61D20			ILLINOIS FED. AID PROJECT	

FILE NAME = H:\Projects\2013\130282 Bliss PH\Road\Civil\Wgn\Srv\SSHT_BDWY-ST01A.dgn

DATE	
BY	
ORIGINAL SURVEY	
SURVEYED	
PLOTTED	
TEMPLATE	
NOTE BOOK	
AREAS CHECKED	
NO.	

DATE	
BY	
ORIGINAL SURVEY	
SURVEYED	
PLOTTED	
TEMPLATE	
NOTE BOOK	
AREAS CHECKED	
NO.	



WBK engineering
 WBK ENGINEERING, LLC
 116 WEST MAIN STREET, SUITE 201
 ST. CHARLES, ILLINOIS 60174
 (630) 443-7755

USER NAME = nporris	DESIGNED - SBP	REVISED - 10/17/16
	DRAWN - NDP	REVISED -
	CHECKED - DPB	REVISED -
	DATE - 8/8/16	REVISED -
PLLOT SCALE = 1:5		
PLLOT DATE = 10/24/2016		

**STATE OF ILLINOIS
 DEPARTMENT OF TRANSPORTATION**

**CROSS SECTIONS
 BLISS ROAD - STAGE 1B**

SCALE: H=5 V=2 SHEET NO. 1 OF 26 SHEETS STA. 10+00.00 TO STA. 10+35.00

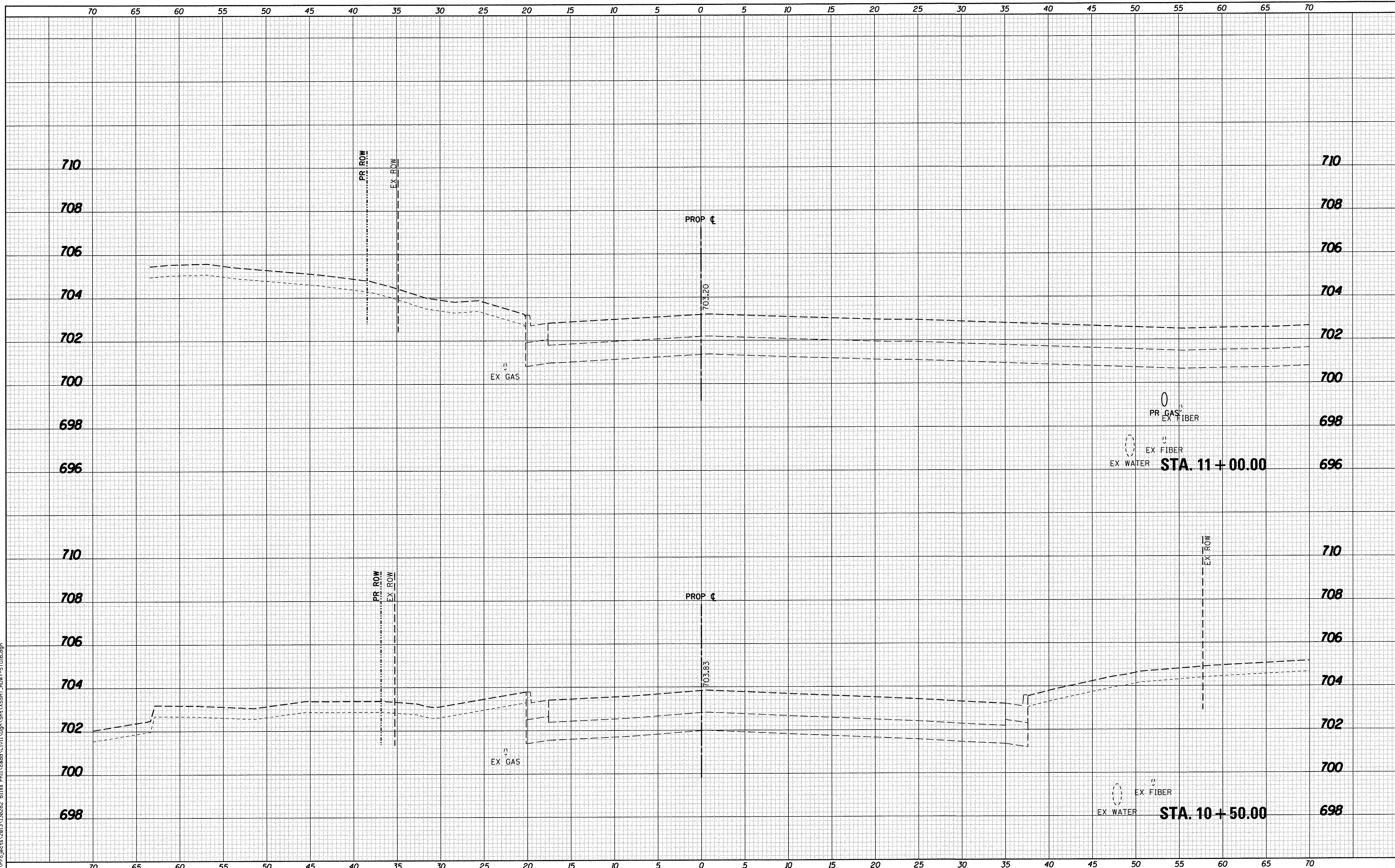
F.A.P. RTE. 520	SECTION 08-00058-02-BR	COUNTY KANE	TOTAL SHEETS 218	SHEET NO. 167
CONTRACT NO. 61D20			[ILLINOIS] FED. AID PROJECT	

FILE NAME = W:\Projects\2013\130282 Bliss PH\Acadd\Civil\Bp\Sta\XS581_ROW\5T01B.dgn

DATE	
BY	
FINAL SURVEY	SURVEYED
NOTE BOOK	PLOTTED
NO.	TEMPLATE
	AREAS CHECKED
	AREAS CHECKED

DATE	
BY	
ORIGINAL SURVEY	SURVEYED
NOTE BOOK	PLOTTED
NO.	TEMPLATE
	AREAS CHECKED
	AREAS CHECKED

FILE NAME = \\P:\Projects\2013\130282 Bliss Ph\Road\Drawings\SSHT_ROW\5101B.dwg



WBK engineering
 WBK ENGINEERING, LLC
 116 WEST MAIN STREET, SUITE 201
 ST. CHARLES, ILLINOIS 60174
 (630) 443-7755

USER NAME = nparis	DESIGNED - SBP	REVISED - 10/17/16
PLLOT SCALE = 1:5	DRAWN - NDP	REVISED -
PLLOT DATE = 10/24/2016	CHECKED - DPB	REVISED -
	DATE - 8/8/16	REVISED -

**STATE OF ILLINOIS
 DEPARTMENT OF TRANSPORTATION**

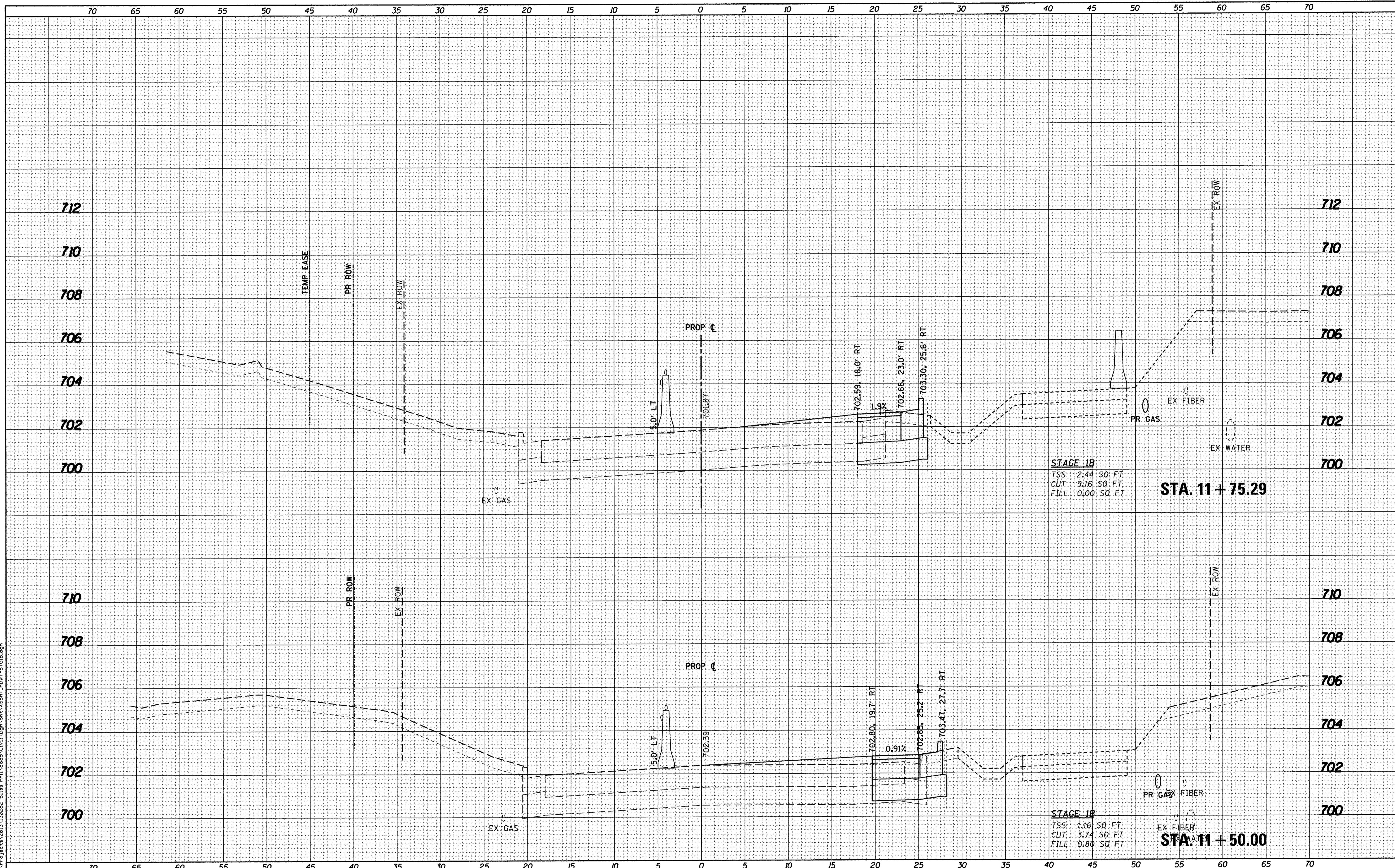
CROSS SECTIONS BLISS ROAD - STAGE 1B			
SCALE: H:5 V:2	SHEET NO. 2 OF 26 SHEETS	STA. 10+50.00 TO STA. 11+00.00	

F.A.P. RTE. 520	SECTION 08-00058-02-BR	COUNTY KANE	TOTAL SHEETS 218	SHEET NO. 168
CONTRACT NO. 61D20				ILLINOIS FED. AID PROJECT

BY	DATE
SURVEYED	
PLOTTED	
TEMPLATE	
AREAS CHECKED	
NO.	

BY	DATE
SURVEYED	
PLOTTED	
TEMPLATE	
AREAS CHECKED	
NO.	

FILE NAME = \\projects\2013\130282 Bliss Ph\Road\11\1108\51\SSHT_ROW\5101B.dgn



STAGE 1B
 TSS 2.44 SQ. FT
 CUT 9.16 SQ. FT
 FILL 0.00 SQ. FT

STA. 11+75.29

STAGE 1B
 TSS 1.16 SQ. FT
 CUT 3.74 SQ. FT
 FILL 0.80 SQ. FT

STA. 11+50.00

WBK engineering
 WBK ENGINEERING, LLC
 116 WEST MAIN STREET, SUITE 201
 ST. CHARLES, ILLINOIS 60174
 (630) 443-7755

USER NAME = nparr13	DESIGNED - SBP	REVISED - 10/17/16
PLLOT SCALE = 1:5	DRAWN - NDP	REVISED -
PLLOT DATE = 10/24/2016	CHECKED - DPB	REVISED -
	DATE - 8/8/16	REVISED -

**STATE OF ILLINOIS
 DEPARTMENT OF TRANSPORTATION**

**CROSS SECTIONS
 BLISS ROAD - STAGE 1B**

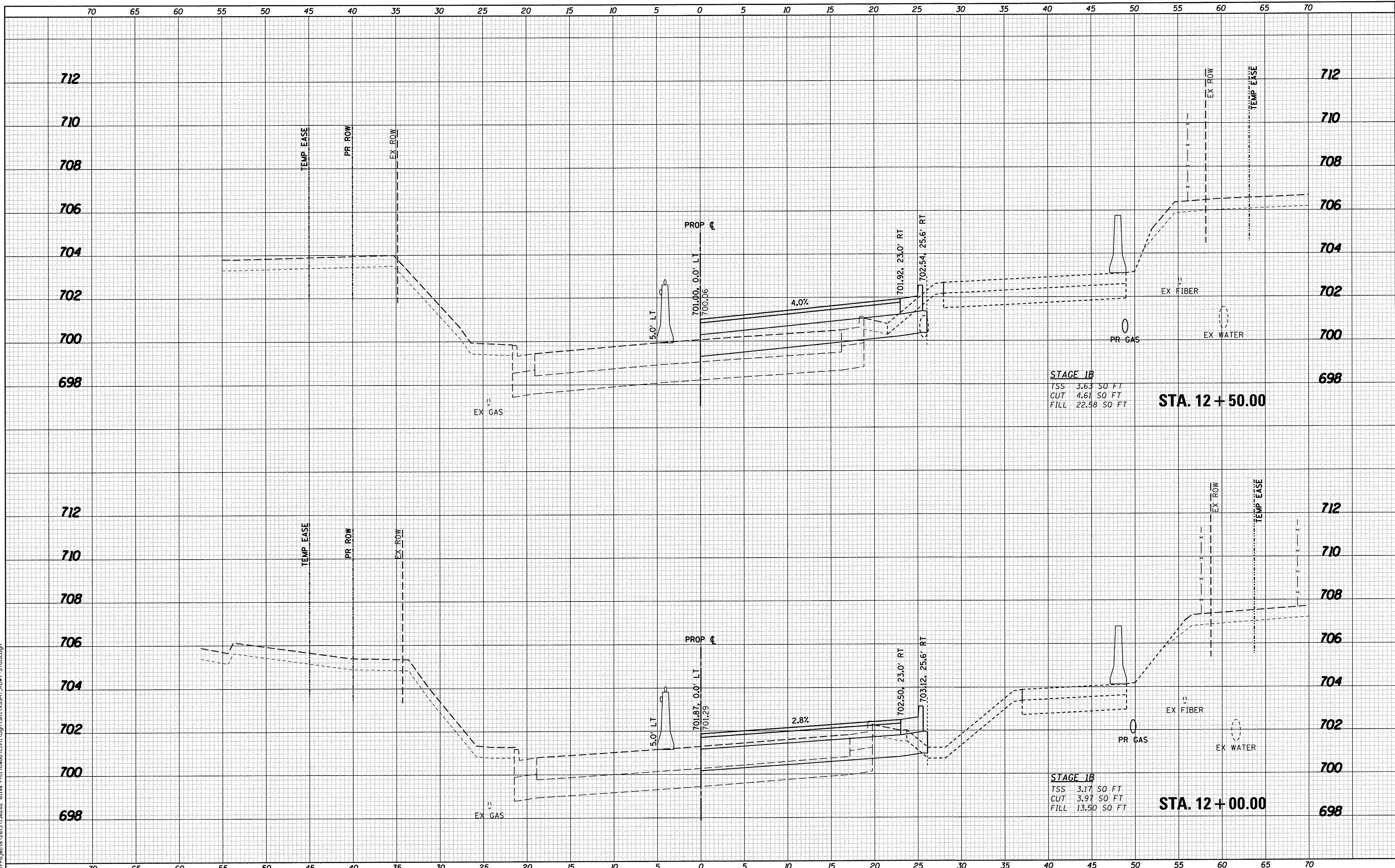
SCALE: H:5 V:2 SHEET NO. 3 OF 26 SHEETS STA. 11+50.00 TO STA. 11+75.29

F.A.P. RTE. 520	SECTION 08-00058-02-BR	COUNTY KANE	TOTAL SHEETS 218	SHEET NO. 169
CONTRACT NO. 61D20				
ILLINOIS FED. AID PROJECT				

BY	DATE
SURVEYED	
PLOTTED	
TEMPLATE	
NO. BOOK	
AREAS CHECKED	
NO.	

BY	DATE
ORIGINAL SURVEY	
PLOTTED	
TEMPLATE	
NO. BOOK	
AREAS CHECKED	
NO.	

FILE NAME = W:\Projects\2013\120282 Bliss PHA\Road\11\09m\Shk\XSH\T_ROW\STG1B.dgn



STAGE 1B
 TSS 5.63 SQ FT
 CUT 4.61 SQ FT
 FILL 22.58 SQ FT

STAGE 1B
 TSS 3.17 SQ FT
 CUT 3.97 SQ FT
 FILL 13.50 SQ FT

**STATE OF ILLINOIS
 DEPARTMENT OF TRANSPORTATION**

**CROSS SECTIONS
 BLISS ROAD - STAGE 1B**
 SCALE: H:5 V:2 SHEET NO. 4 OF 26 SHEETS STA. 12+00.00 TO STA. 12+50.00

F.A.P. RTE.	SECTION	COUNTY	TOTAL SHEETS	SHEET NO.
520	08-00058-02-BR	KANE	218	170
CONTRACT NO. 61D20				
ILLINOIS FED. AID PROJECT				

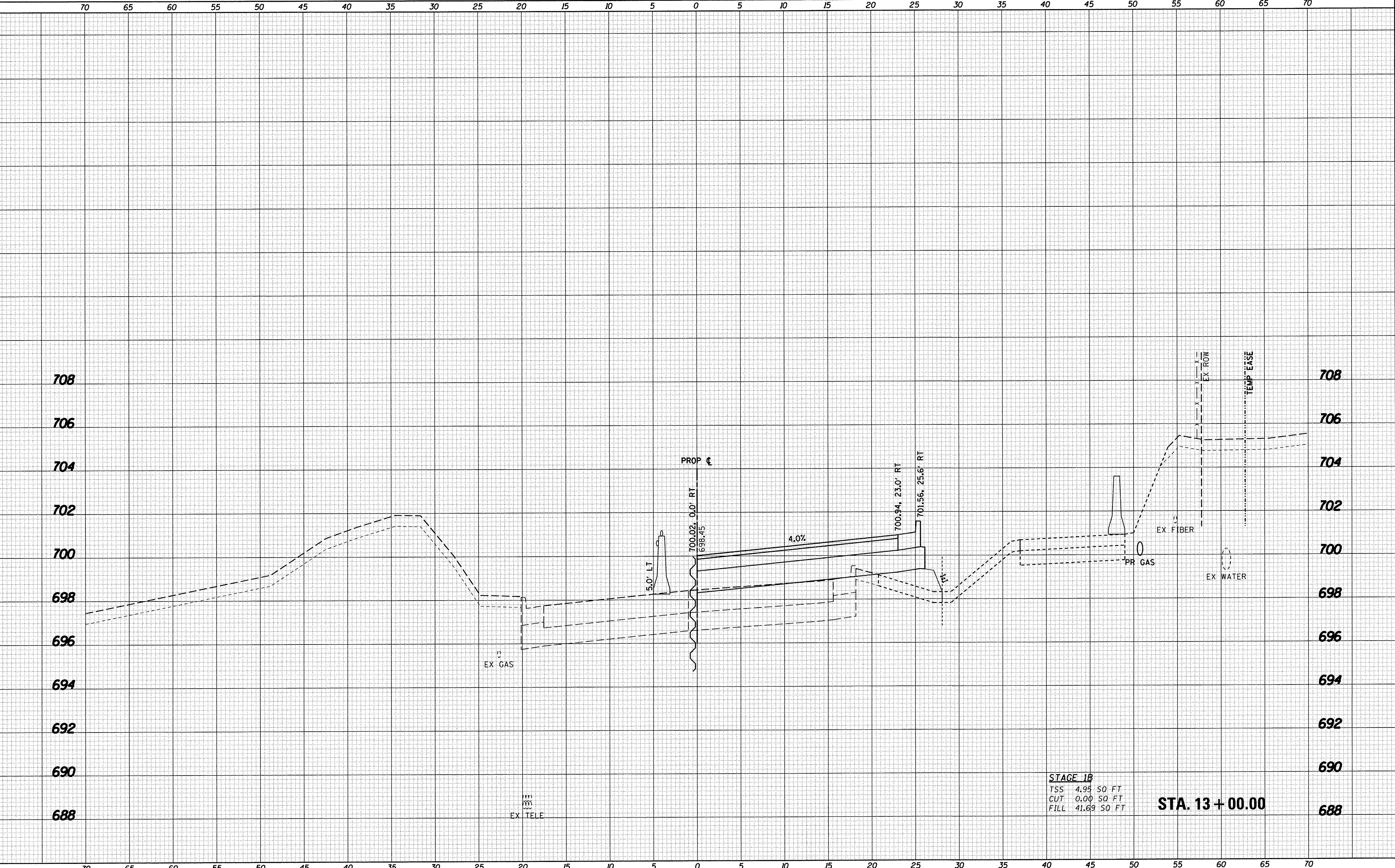
WBK engineering
 WBK ENGINEERING, LLC
 116 WEST MAIN STREET, SUITE 201
 ST. CHARLES, ILLINOIS 60174
 (630) 443-7755

USER NAME = nparris	DESIGNED - SBP	REVISED - 10/17/16
PLLOT SCALE = 1:5	DRAWN - NDP	REVISED -
PLLOT DATE = 10/24/2016	CHECKED - DPB	REVISED -
	DATE - 8/8/16	REVISED -

FINISH		DATE	
SURVEYED		BY	
PLOTTED			
TEMPLATE			
NOTE BOOK			
AREAS CHECKED			
NO.			

ORIGINAL		DATE	
SURVEYED		BY	
PLOTTED			
TEMPLATE			
NOTE BOOK			
AREAS CHECKED			
NO.			

FILE NAME = W:\Projects\2013\130282 BLISS PH\Road\Civil\Dgn\Sheet\Sheet_1011.dgn



STAGE 1B
 TSS: 4.98 SQ FT
 CUT: 0.00 SQ FT
 FILL: 41.69 SQ FT

STA. 13+00.00

WBK engineering
 WBK ENGINEERING, LLC
 116 WEST MAIN STREET, SUITE 201
 ST. CHARLES, ILLINOIS 60174
 (630) 443-7755

USER NAME = nparrts	DESIGNED - SBP	REVISED - 10/17/16
PLLOT SCALE = 1:5	DRAWN - NDP	REVISED -
PLLOT DATE = 10/24/2016	CHECKED - DPB	REVISED -
	DATE - 8/8/16	REVISED -

**STATE OF ILLINOIS
 DEPARTMENT OF TRANSPORTATION**

CROSS SECTIONS
BLISS ROAD - STAGE 1B

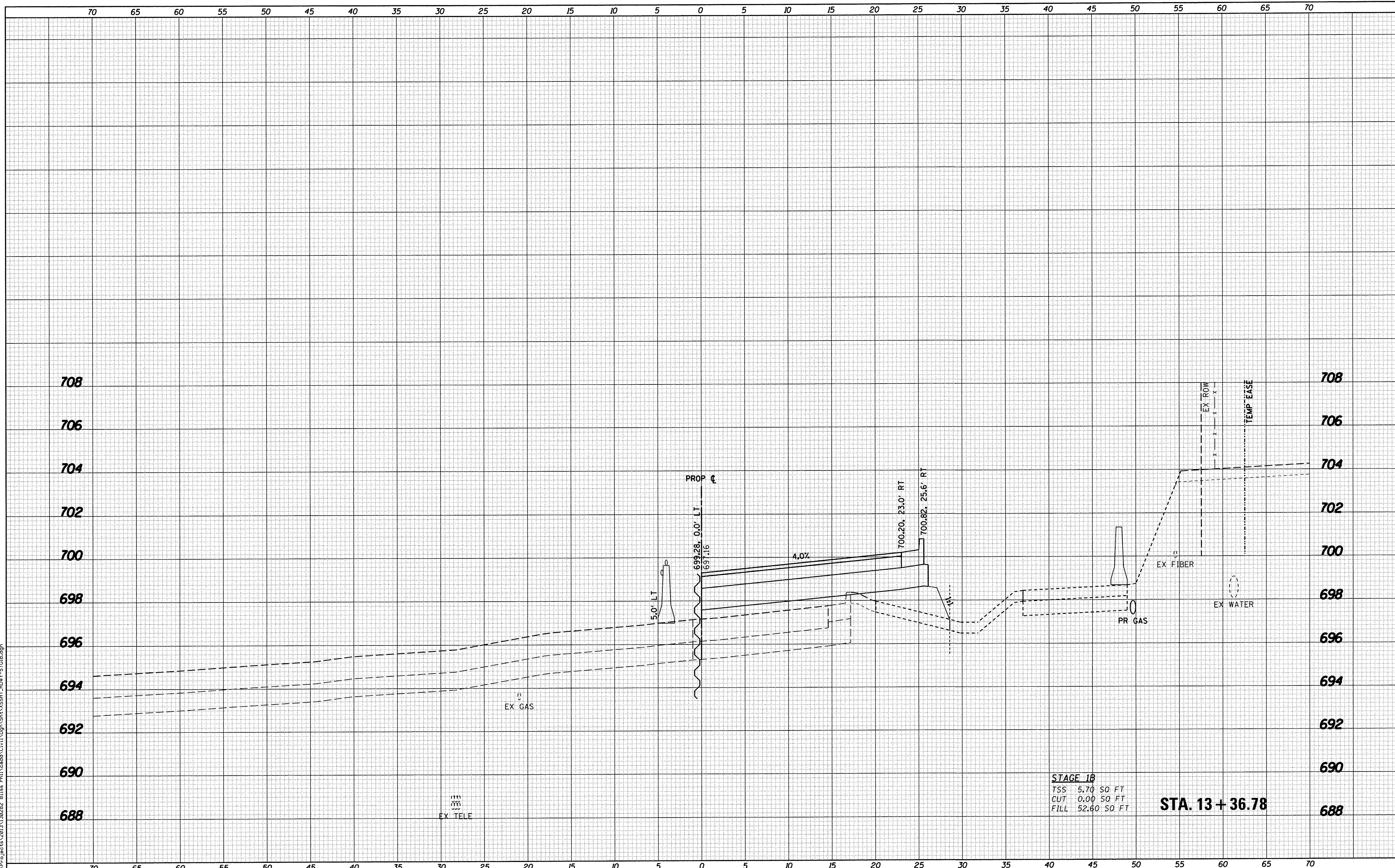
SCALE: H:5 V:2	SHEET NO. 5 OF 26 SHEETS	STA. 13+00.00 TO STA. 13+00.00
----------------	--------------------------	--------------------------------

F.A.P. RTE. 520	SECTION 08-00058-02-BR	COUNTY KANE	TOTAL SHEETS 218	SHEET NO. 171
CONTRACT NO. 61D20				
ILLINOIS FED. AID PROJECT				

DATE	
BY	
SURVEYED	
PLOTTED	
TEMPLATE	
AREAS CHECKED	
NO.	

DATE	
BY	
SURVEYED	
PLOTTED	
TEMPLATE	
AREAS CHECKED	
NO.	

FILE NAME = W:\Projects\2016\130282 Bliss PH\Coord\CV\130282-STA 13+36.78-DWG.dgn



STAGE 1B
 TSS: 5.70 SQ FT
 CUT: 0.00 SQ FT
 FILL: 52.60 SQ FT

STA. 13 + 36.78

WBK engineering
 WBK ENGINEERING, LLC
 116 WEST MAIN STREET, SUITE 201
 ST. CHARLES, ILLINOIS 60174
 (630) 443-7755

USER NAME = nparris	DESIGNED - SBP	REVISED - 10/17/16
	DRAWN - NDP	REVISED -
PLOT SCALE = 1:5	CHECKED - DPB	REVISED -
PLOT DATE = 10/24/2016	DATE - 8/8/16	REVISED -

**STATE OF ILLINOIS
 DEPARTMENT OF TRANSPORTATION**

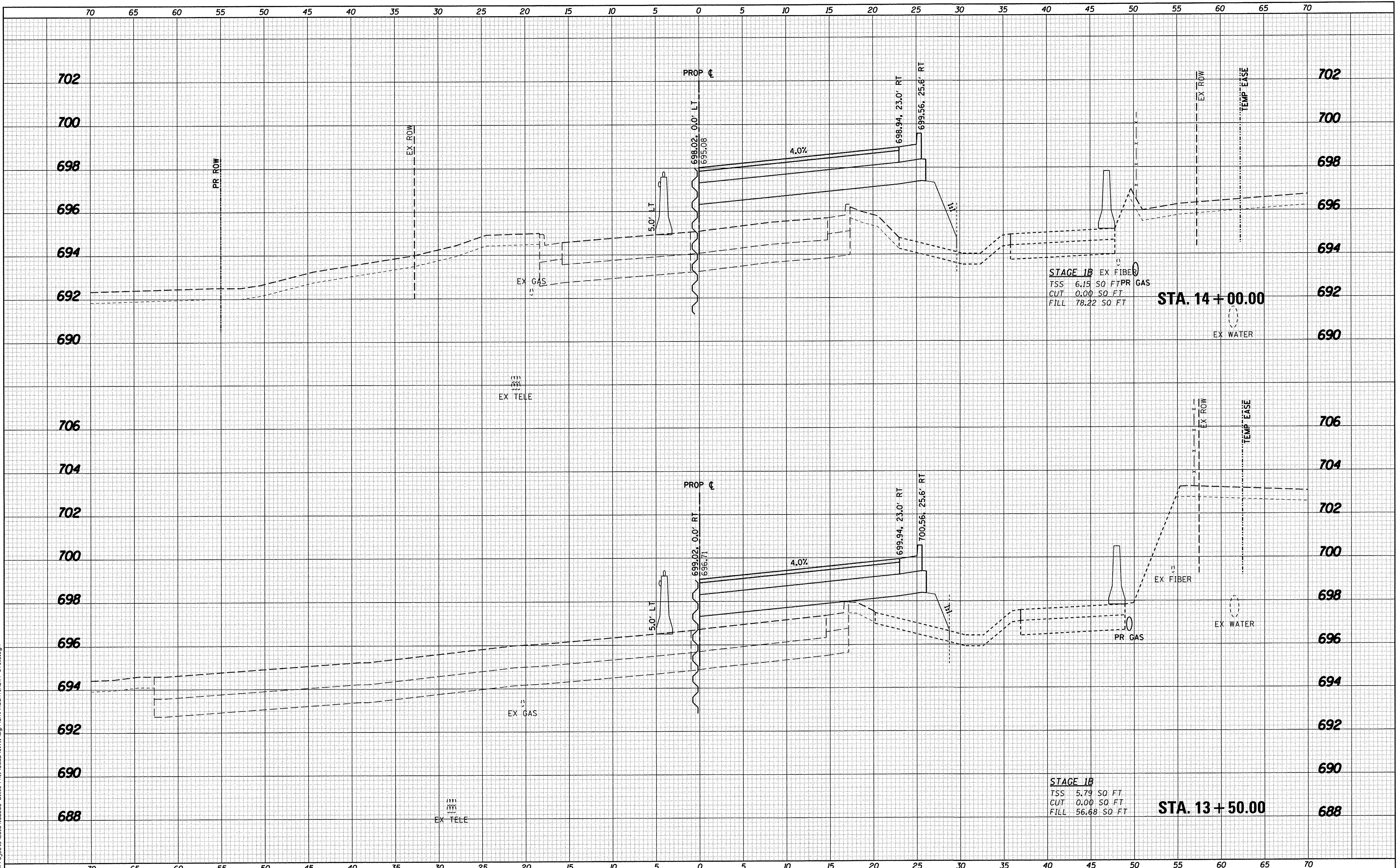
CROSS SECTIONS BLISS ROAD - STAGE 1B	
SCALE: H:5 V:2	SHEET NO. 6 OF 26 SHEETS
STA. 13+36.78 TO STA. 13+36.78	

F.A.P. RTE. 520	SECTION 08-00058-02-BR	COUNTY KANE	TOTAL SHEETS 218	SHEET NO. 172
CONTRACT NO. 61D20				
ILLINOIS FED. AID PROJECT				

DATE	
BY	
SURVEYED	
PLOTTED	
TEMPLATE	
AREAS CHECKED	
NO.	

DATE	
BY	
ORIGINAL SURVEY	
PLOTTED	
TEMPLATE	
AREAS CHECKED	
NO.	

FILE NAME = W:\Projects\2013\120202 Bliss Rd\Road\11\11_Vign\DWG\ASST_1D04Y-5101B.dwg

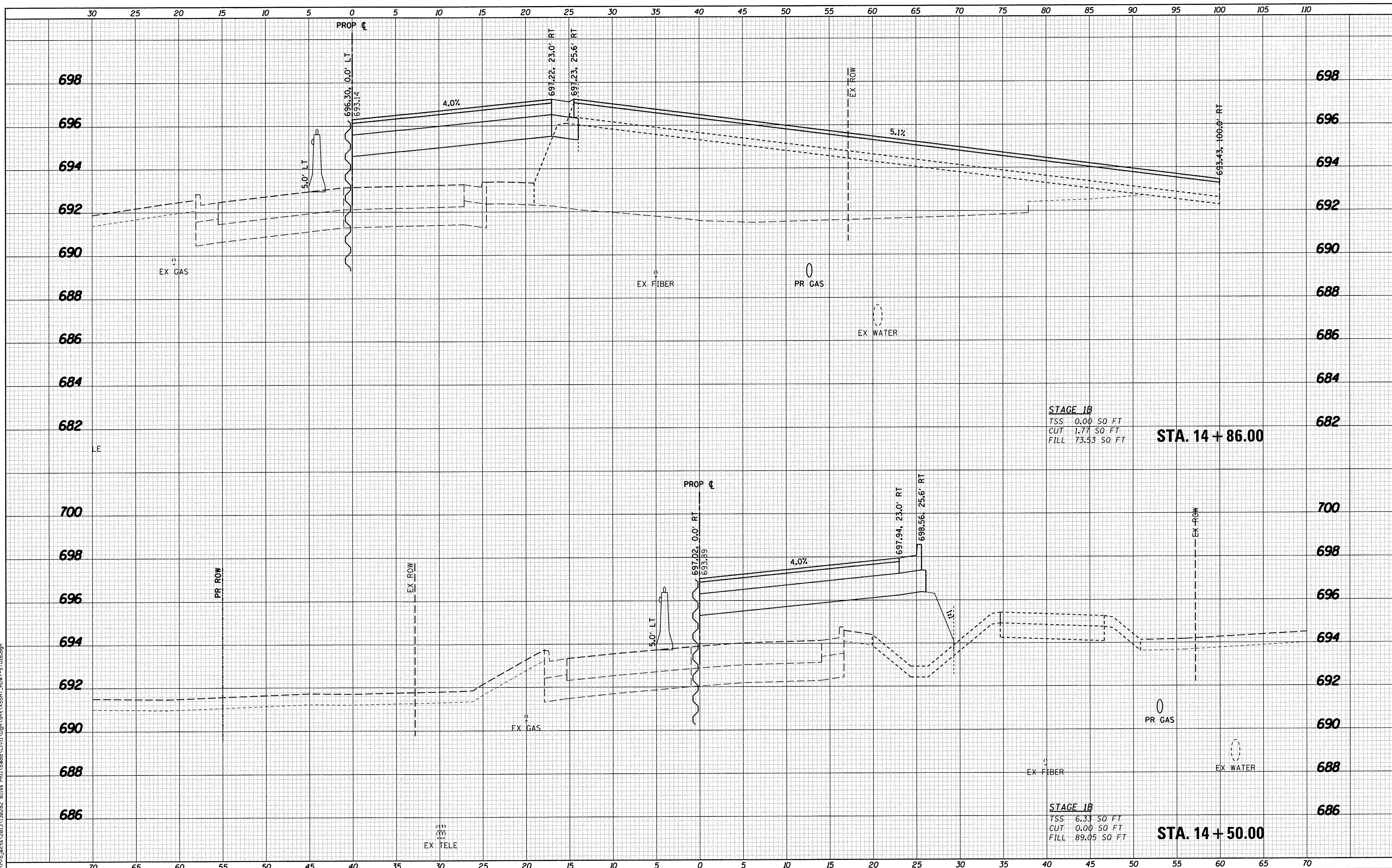


WBK ENGINEERING, LLC 116 WEST MAIN STREET, SUITE 201 ST. CHARLES, ILLINOIS 60174 (630) 443-7755	USER NAME = nparis	DESIGNED - SBP	REVISED - 10/17/16	STATE OF ILLINOIS DEPARTMENT OF TRANSPORTATION	CROSS SECTIONS BLISS ROAD - STAGE 1B		F.A.P. RTE. 520	SECTION 08-00058-02-BR	COUNTY KANE	TOTAL SHEETS 218	SHEET NO. 173
	PLOT SCALE = 1:5	CHECKED - DPB	REVISED -		SCALE: H:5 V:2	SHEET NO. 7 OF 26 SHEETS	STA. 13+50.00 TO STA. 14+00.00	CONTRACT NO.61D20			
	PLOT DATE = 10/24/2016	DATE - 8/8/16	REVISED -		ILLINOIS FED. AID PROJECT						

DATE	
BY	
SURVEYED	
PLOTTED	
NOTE BOOK	
AREAS CHECKED	
NO.	

DATE	
BY	
ORIGINAL SURVEY	
PLOTTED	
NOTE BOOK	
AREAS CHECKED	
NO.	

FILE NAME = M:\Projects\2013\130282 - Bliss Rd\1\Acadd\Civil\Drawings\XESHT_RDRWY-ST1B.dgn



STAGE 1B
 TSS: 0.00 SQ FT
 CUT: 1.77 SQ FT
 FILL: 73.53 SQ FT

STA. 14 + 86.00

STAGE 1B
 TSS: 6.33 SQ FT
 CUT: 0.00 SQ FT
 FILL: 89.05 SQ FT

STA. 14 + 50.00

WBK engineering
 WBK ENGINEERING, LLC
 116 WEST MAIN STREET, SUITE 201
 ST. CHARLES, ILLINOIS 60174
 (630) 443-7755

USER NAME = nporris	DESIGNED - SBP	REVISED - 10/17/16
	DRAWN - NDP	REVISED -
PLOT SCALE = 1:5	CHECKED - DPB	REVISED -
PLOT DATE = 10/24/2016	DATE - 8/8/16	REVISED -

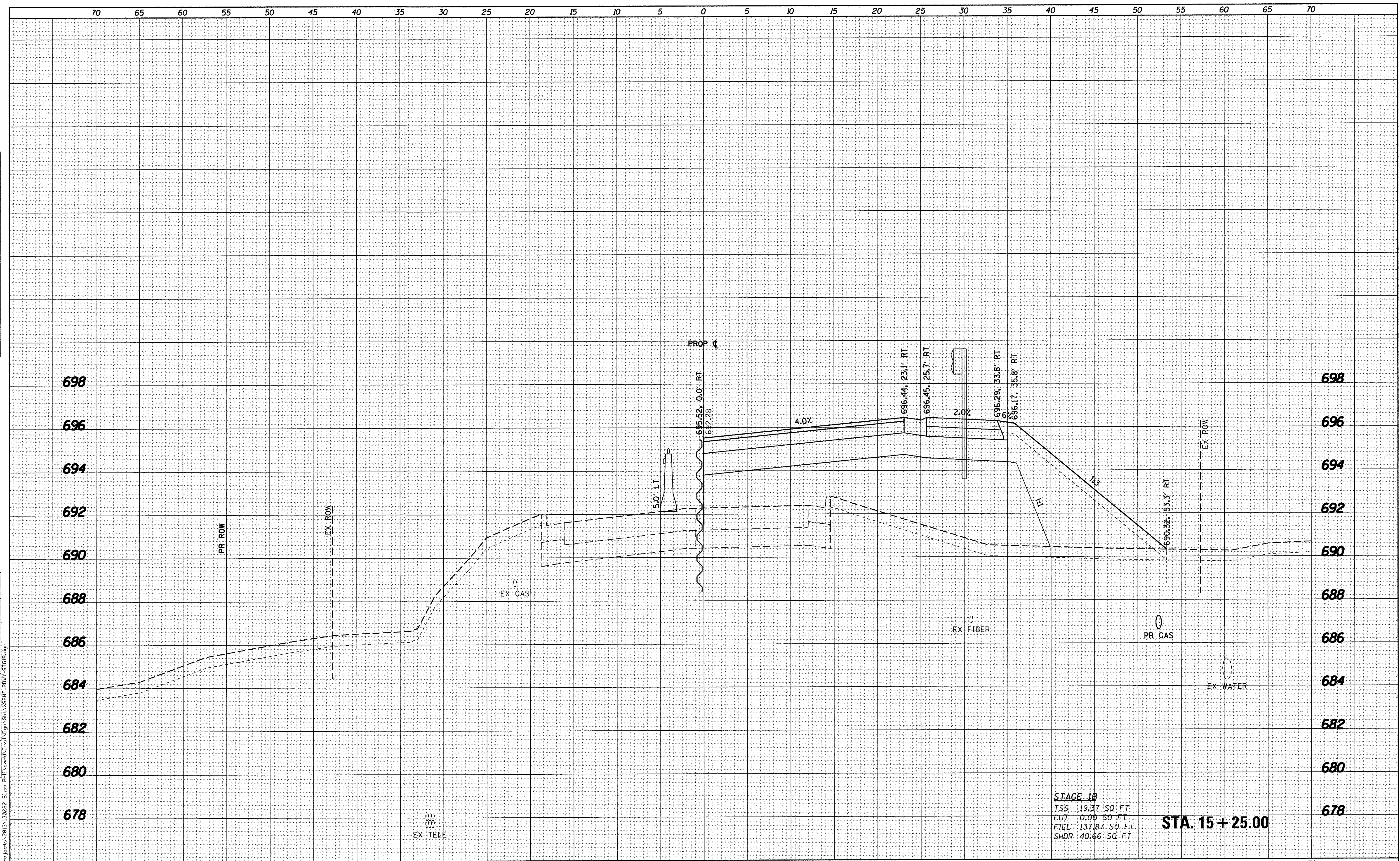
**STATE OF ILLINOIS
 DEPARTMENT OF TRANSPORTATION**

CROSS SECTIONS		
BLISS ROAD - STAGE 1B		
SCALE: H:5 V:2	SHEET NO. 8 OF 26 SHEETS	STA. 14+50.00 TO STA. 14+86.00

F.A.P. RTE.	SECTION	COUNTY	TOTAL SHEETS	SHEET NO.
520	08-00058-02-BR	KANE	218	174
CONTRACT NO. 61D20			ILLINOIS FED. AID PROJECT	

DATE	
BY	
FINAL SURVEY	
PLotted	
NOTE BOOK	
SURVEYED	
TEMPERATURE	
AREAS CHECKED	
NO.	

DATE	
BY	
ORIGINAL SURVEY	
PLotted	
NOTE BOOK	
SURVEYED	
TEMPERATURE	
AREAS CHECKED	
NO.	



STAGE 1B
 TSS 19.37 SQ FT
 CUT 0.00 SQ FT
 FILL 137.87 SQ FT
 SHDR 40.66 SQ FT

STA. 15+25.00

WBK engineering
 WBK ENGINEERING, LLC
 116 WEST MAIN STREET, SUITE 201
 ST. CHARLES, ILLINOIS 60174
 (630) 443-7755

USER NAME = nparris	DESIGNED - SBP	REVISED - 10/17/16
PLOT SCALE = 1/8"	DRAWN - NDP	REVISED -
PLOT DATE = 10/24/2016	CHECKED - DPB	REVISED -
	DATE - 8/8/16	REVISED -

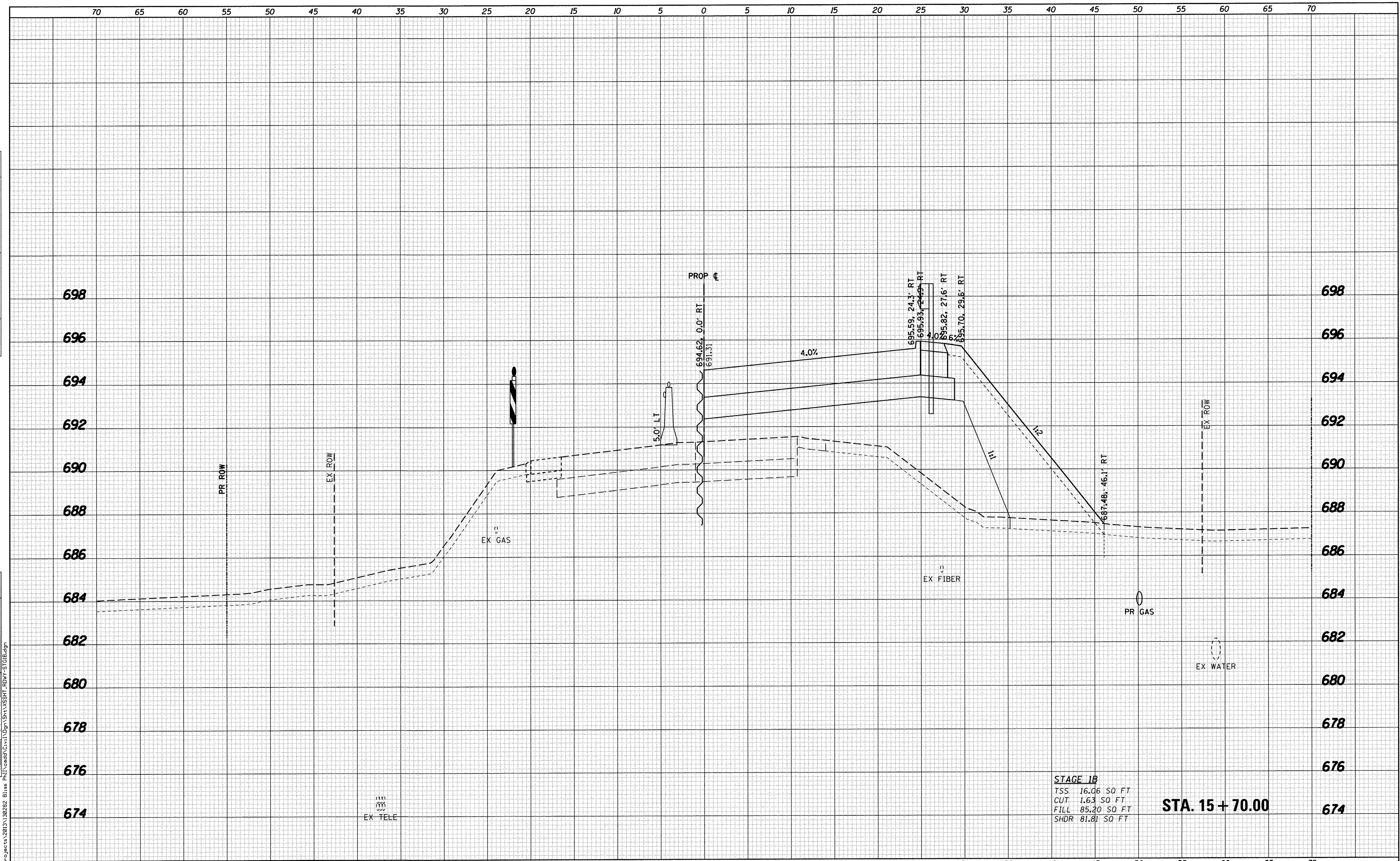
STATE OF ILLINOIS
DEPARTMENT OF TRANSPORTATION

CROSS SECTIONS	
BLISS ROAD - STAGE 1B	
SCALE: H+5 V+2	SHEET NO. 9 OF 26 SHEETS
STA. 15+25.00 TO STA. 15+25.00	

F.A.P. RTE.	SECTION	COUNTY	TOTAL SHEETS	SHEET NO.
520	08-00058-02-BR	KANE	218	175
CONTRACT NO. 61D20				
ILLINOIS FED. AID PROJECT				

FINAL SURVEY	
SURVEYED	DATE
PLOTTED	
AREAS CHECKED	
NO.	

ORIGINAL SURVEY	
SURVEYED	DATE
PLOTTED	
AREAS CHECKED	
NO.	



STAGE 1B
 TSS: 16.06 SO FT
 CUT: 1.63 SO FT
 FILL: 85.20 SO FT
 SHDR: 81.81 SO FT

STA. 15+70.00
674

WBK engineering
 WBK ENGINEERING, LLC
 116 WEST MAIN STREET, SUITE 201
 ST. CHARLES, ILLINOIS 60174
 (630) 443-7755

USER NAME = nparris	DESIGNED - SBP	REVISED - 10/17/16
	DRAWN - NDP	REVISED -
	CHECKED - DPB	REVISED -
	DATE - 8/8/16	REVISED -

**STATE OF ILLINOIS
 DEPARTMENT OF TRANSPORTATION**

CROSS SECTIONS	
BLISS ROAD - STAGE 1B	
SCALE: H:5 V:2	SHEET NO. 10 OF 26 SHEETS
STA. 15+70.00	TO STA. 15+70.00

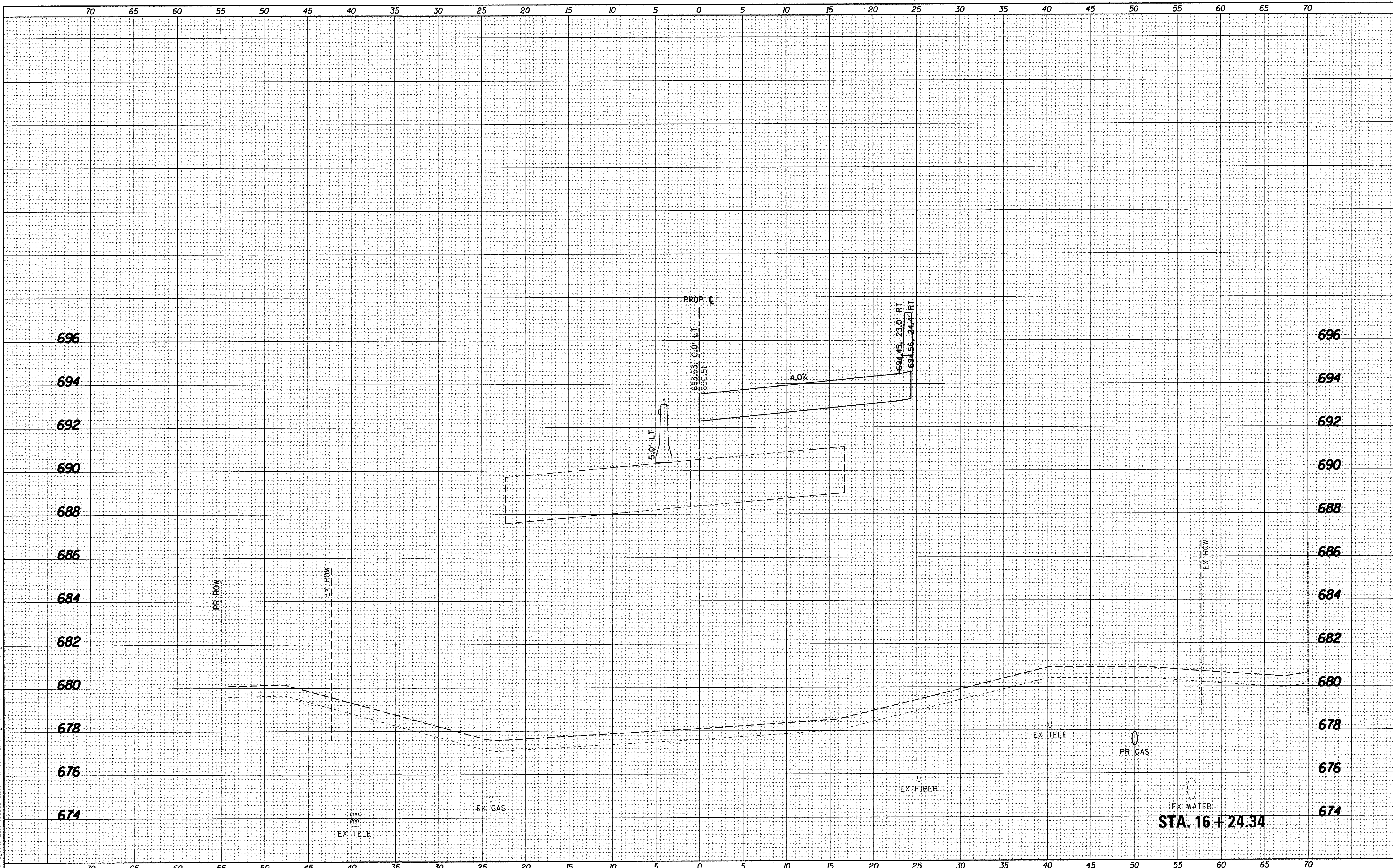
F.A.P. RTE.	SECTION	COUNTY	TOTAL SHEETS	SHEET NO.
520	08-00058-02-BR	KANE	218	176
CONTRACT NO.61D20				

ILLINOIS FED. AID PROJECT

FINAL SURVEY	BY	DATE
SURVEYED		
PLOTTED		
DATE		
AREAS CHECKED		
AREAS CHECKED		

ORIGINAL SURVEY	BY	DATE
SURVEYED		
PLOTTED		
DATE		
AREAS CHECKED		
AREAS CHECKED		

FILE NAME = W:\Projects\2016\130282 Bliss Rd\Road\Cv11\Drawn\Sh\X55HT_PDWY-STIGB.dgn
 USER NAME = nparris
 DESIGNED - SBP
 DRAWN - NDP
 CHECKED - DPB
 DATE - 8/8/16
 REVISIONS:
 10/17/16
 10/17/16
 10/17/16
 10/17/16



WBK engineering
 WBK ENGINEERING, LLC
 116 WEST MAIN STREET, SUITE 201
 ST. CHARLES, ILLINOIS 60174
 (630) 443-7755

USER NAME = nparris	DESIGNED - SBP	REVISED - 10/17/16
PLOT SCALE = 1:5	DRAWN - NDP	REVISED -
PLOT DATE = 10/24/2016	CHECKED - DPB	REVISED -
	DATE - 8/8/16	REVISED -

**STATE OF ILLINOIS
 DEPARTMENT OF TRANSPORTATION**

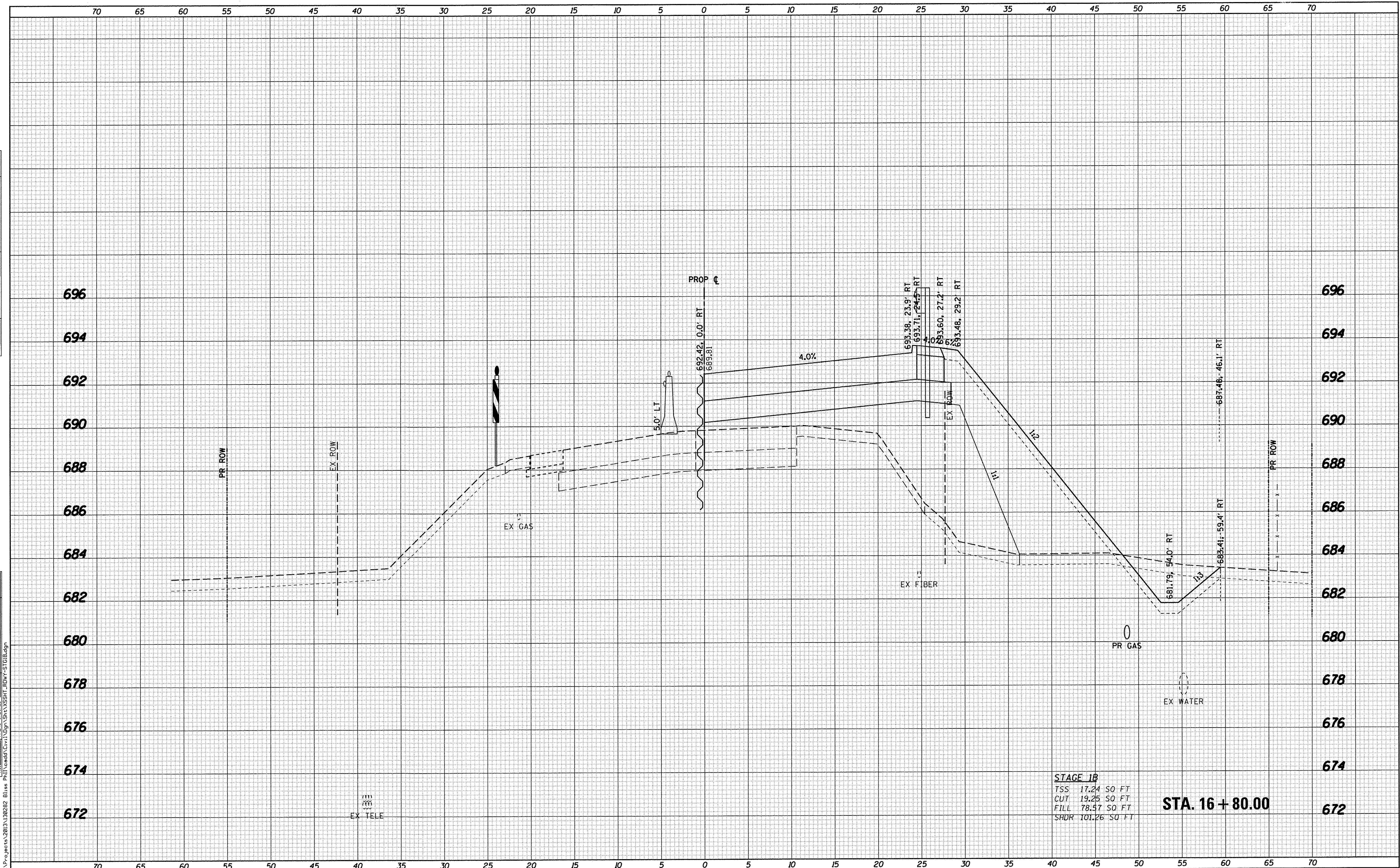
CROSS SECTIONS BLISS ROAD - STAGE 1B			
SCALE: H:5 V:2	SHEET NO. 11 OF 26 SHEETS	STA. 16+24.34	TO STA. 16+24.34

F.A.P. RTE. 520	SECTION 08-00058-02-BR	COUNTY KANE	TOTAL SHEETS 218	SHEET NO. 177
ILLINOIS FED. AID PROJECT CONTRACT NO.61D20				

BY	DATE
SURVEYED	
PLOTTED	
NOTE DATE	
AREAS CHECKED	
NO.	

BY	DATE
SURVEYED	
PLOTTED	
NOTE DATE	
AREAS CHECKED	
NO.	

FILE NAME = W:\Projects\2013\30282 01.as PH\Lead\G:\1\09\Sh\YSSHT_ROW-STGIB.dgn



STAGE 1B
 TSS 17.24 SQ FT
 CUT 19.25 SQ FT
 FILL 78.57 SQ FT
 SHDR 101.26 SQ FT

STA. 16 + 80.00

WBK engineering
 WBK ENGINEERING, LLC
 116 WEST MAIN STREET, SUITE 201
 ST. CHARLES, ILLINOIS 60174
 (630) 443-7755

USER NAME = nparr15	DESIGNED - SBP	REVISED - 10/17/16
PLOT SCALE = 1:5	DRAWN - NDP	REVISED -
PLOT DATE = 10/24/2016	CHECKED - DPB	REVISED -
	DATE - 8/8/16	REVISED -

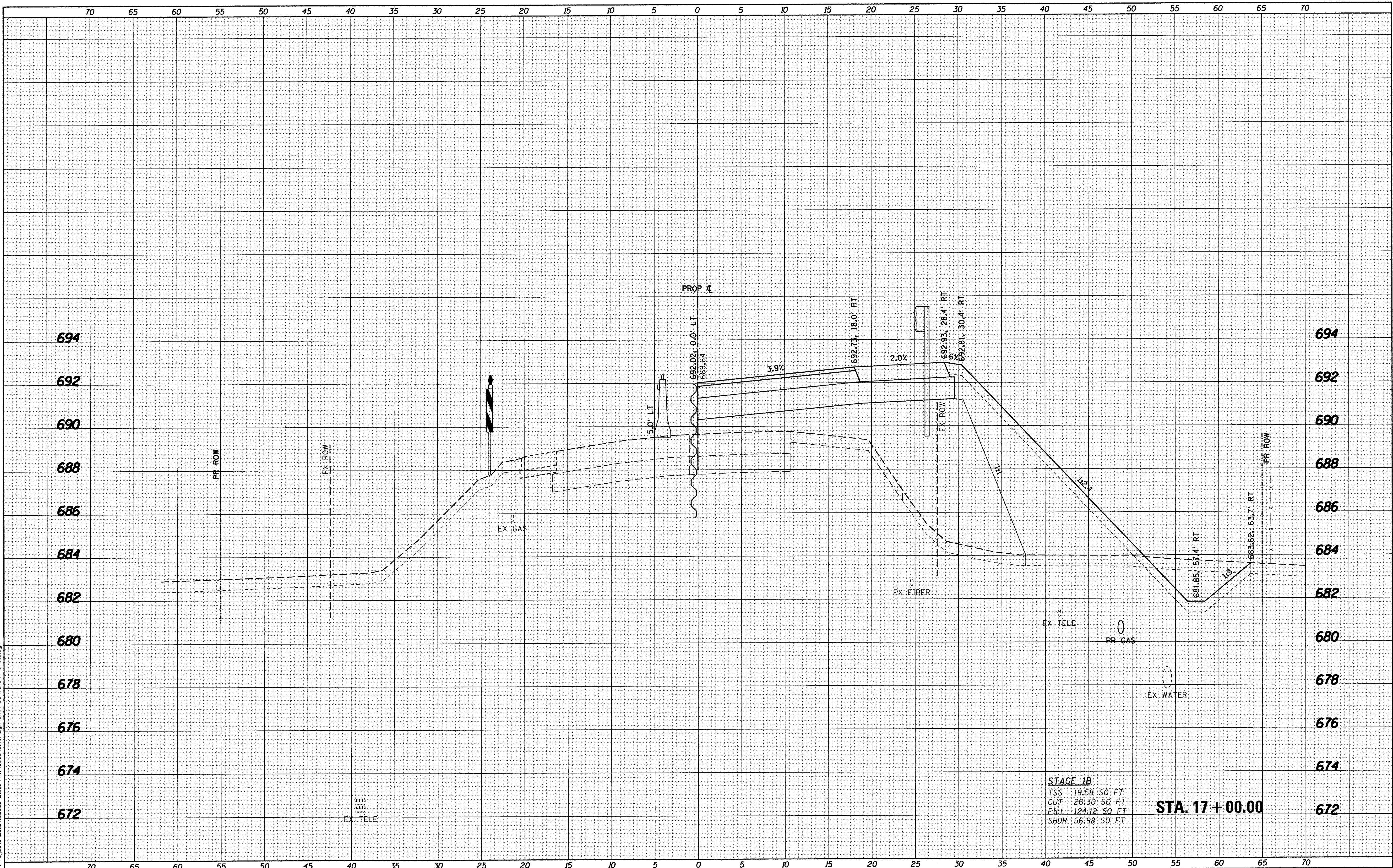
**STATE OF ILLINOIS
 DEPARTMENT OF TRANSPORTATION**

CROSS SECTIONS	
BLISS ROAD - STAGE 1B	
SCALE: H:5 V:2	SHEET NO. 12 OF 26 SHEETS
STA. 16+80.00 TO STA. 16+80.00	

F.A.P. RTE. 520	SECTION 08-00058-02-BR	COUNTY KANE	TOTAL SHEETS 218	SHEET NO. 178
CONTRACT NO. 61D20				
ILLINOIS FED. AID PROJECT				

FINAL SURVEY	SURVEYED	DATE
NOTE BOOK	PLOTTED	
NO.	REVISION DATE	
	AREAS CHECKED	

ORIGINAL SURVEY	SURVEYED	DATE
NOTE BOOK	PLOTTED	
NO.	REVISION DATE	
	AREAS CHECKED	



STAGE 1B
TSS 19.58 SQ FT
CUT 20.30 SQ FT
FILL 124.12 SQ FT
SHDR 56.98 SQ FT

STA. 17+00.00

WBK engineering
WBK ENGINEERING, LLC
116 WEST MAIN STREET, SUITE 201
ST. CHARLES, ILLINOIS 60174
(630) 443-7755

USER NAME = nparr13	DESIGNED - SBP	REVISED - 10/17/16
PLOT SCALE = 1/4"	DRAWN - NDP	REVISED -
PLOT DATE = 10/24/2016	CHECKED - DPB	REVISED -
	DATE - 8/8/16	REVISED -

STATE OF ILLINOIS
DEPARTMENT OF TRANSPORTATION

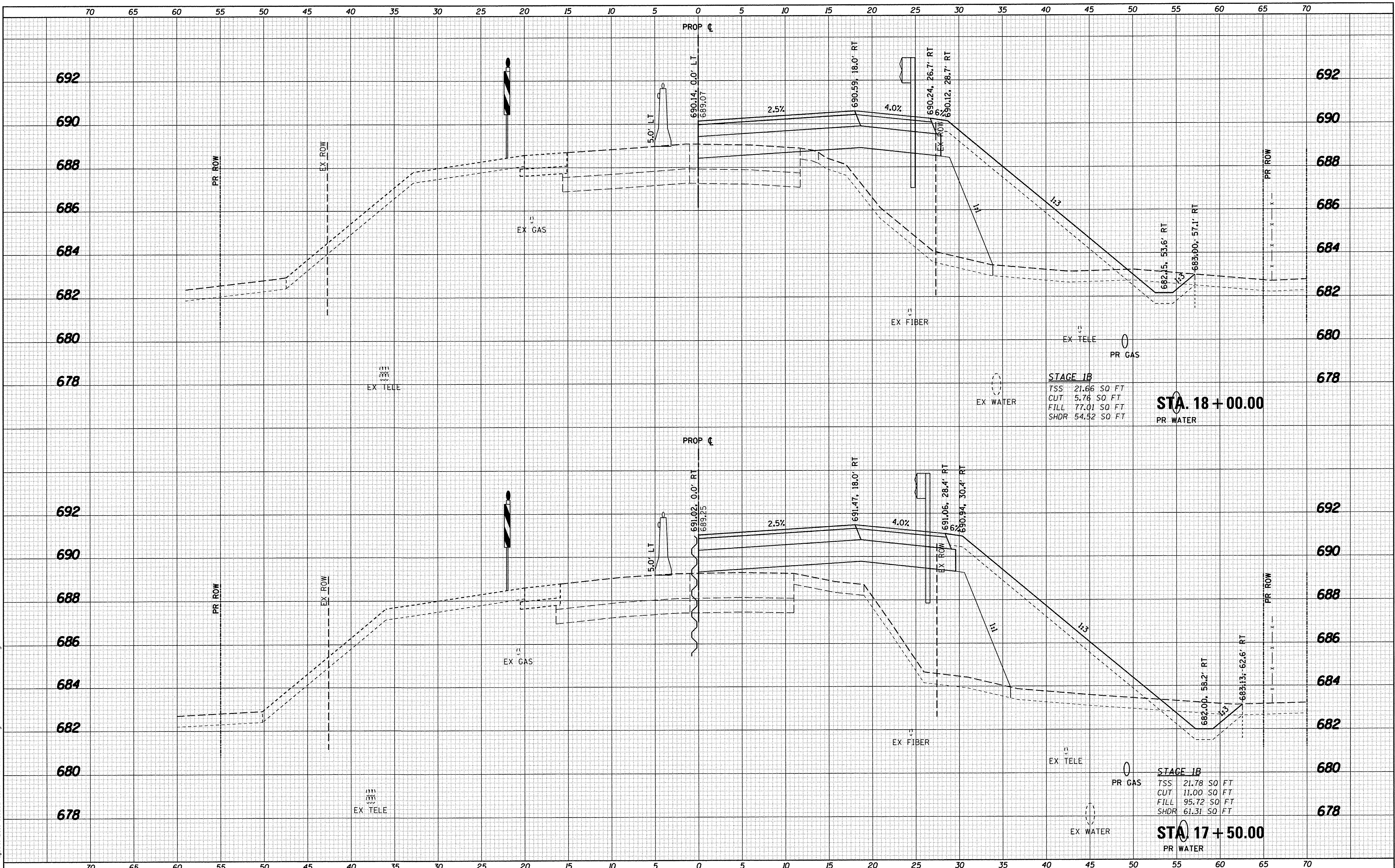
CROSS SECTIONS			
BLISS ROAD - STAGE 1B			
SCALE: H=5 V=2	SHEET NO. 13 OF 26 SHEETS	STA. 17+00.00	TO STA. 17+00.00

F.A.P. RTE. 520	SECTION 08-00058-02-BR	COUNTY KANE	TOTAL SHEETS 218	SHEET NO. 179
CONTRACT NO. 61D20				ILLINOIS FED. AID PROJECT

DATE	
BY	
FINAL SURVEY	
PLOTTED	
NOTE BOOK	
AREAS CHECKED	
NO.	

DATE	
BY	
ORIGINAL SURVEY	
PLOTTED	
NOTE BOOK	
AREAS CHECKED	
NO.	

FILE NAME = \\P:\Projects\2016\130282 - Bliss Rd\Drawings\130282 - Bliss Rd\130282 - Bliss Rd - STAGE 1B.dgn



STAGE 1B
 TSS: 21.66 SO FT
 CUT: 5.76 SO FT
 FILL: 77.01 SO FT
 SHDR: 54.52 SO FT

STA. 18+00.00
 PR WATER

STAGE 1B
 TSS: 21.78 SO FT
 CUT: 11.00 SO FT
 FILL: 95.72 SO FT
 SHDR: 61.31 SO FT

STA. 17+50.00
 PR WATER

WBK engineering
 WBK ENGINEERING, LLC
 116 WEST MAIN STREET, SUITE 201
 ST. CHARLES, ILLINOIS 60174
 (630) 443-7755

USER NAME =	nparr18
DESIGNED -	SBP
DRAWN -	NDP
CHECKED -	DPB
DATE -	8/8/16
REVISIONS	
REVISED -	10/17/16
REVISED -	
REVISED -	
REVISED -	

**STATE OF ILLINOIS
 DEPARTMENT OF TRANSPORTATION**

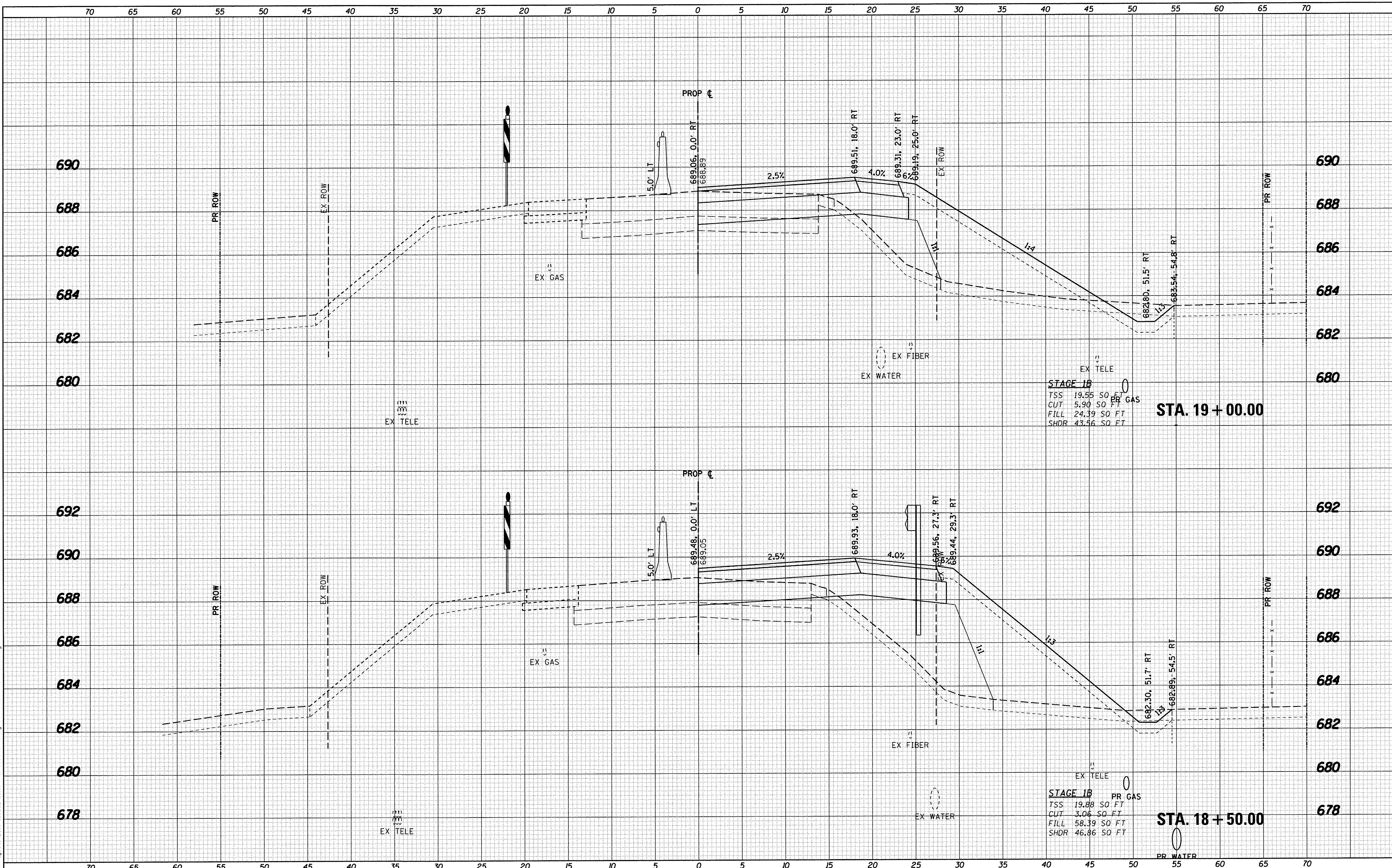
CROSS SECTIONS		
BLISS ROAD - STAGE 1B		
SCALE: H=5 V=2	SHEET NO. 14 OF 26 SHEETS	STA. 17+50.00 TO STA. 18+00.00

F.A.P. RTE.	SECTION	COUNTY	TOTAL SHEETS	SHEET NO.
520	08-00058-02-BR	KANE	218	180
CONTRACT NO. 61D20				
ILLINOIS FED. AID PROJECT				

FINAL SURVEY	DATE
SURVEYED	
PLOTTED	
NOTE BOOK	
AREAS CHECKED	
NO.	

ORIGINAL SURVEY	DATE
SURVEYED	
PLOTTED	
NOTE BOOK	
AREAS CHECKED	
NO.	

FILE NAME = W:\Projects\2013\1302822_Bias_Plan\Road\Cvt1\Draw\SHA\XSSHT\RWY-STG1B.dgn



STAGE 1B
 TSS: 19.55 SO FT
 CUT: 5.90 SO FT
 FILL: 24.39 SO FT
 SHDR: 43.56 SO FT

STA. 19+00.00

STAGE 1B
 TSS: 19.88 SO FT
 CUT: 3.06 SO FT
 FILL: 58.39 SO FT
 SHDR: 46.86 SO FT

STA. 18+50.00

WBK engineering
 WBK ENGINEERING, LLC
 116 WEST MAIN STREET, SUITE 201
 ST. CHARLES, ILLINOIS 60174
 (630) 443-7755

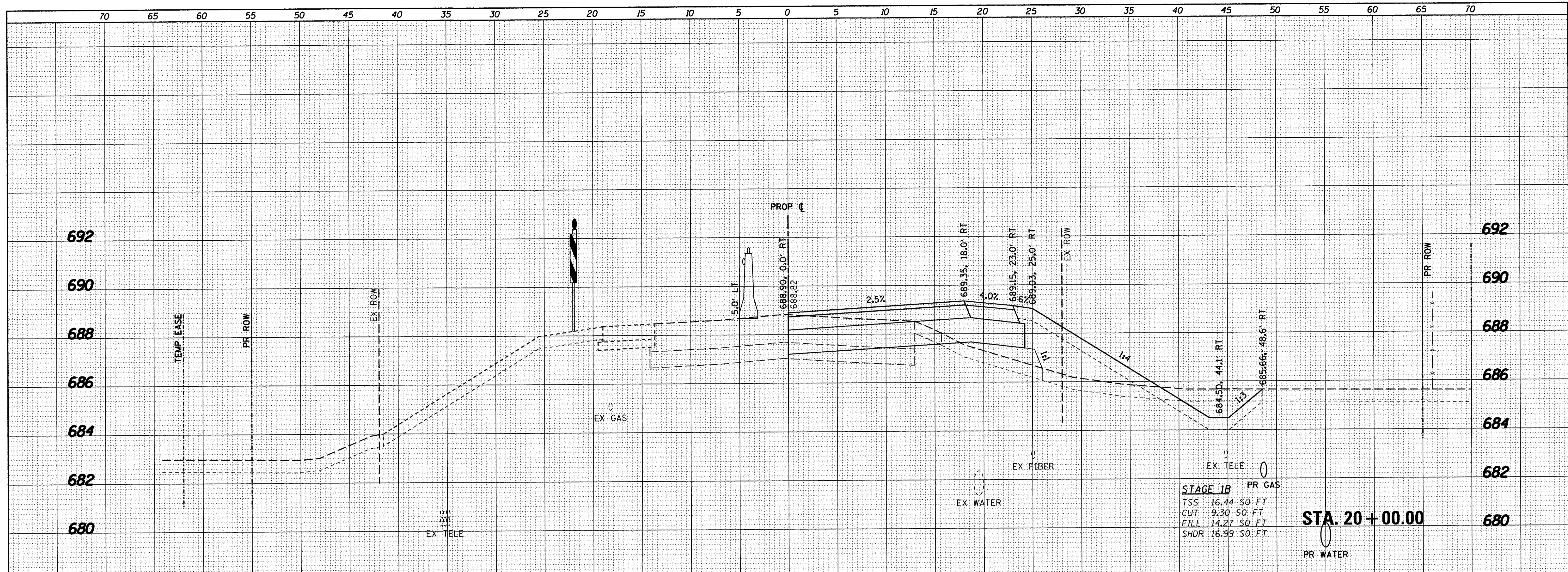
USER NAME = nparr18	DESIGNED - SBP	REVISED - 10/17/16
	DRAWN - NDP	REVISED -
PLOT SCALE = 1/5	CHECKED - DPB	REVISED -
PLOT DATE = 10/24/2016	DATE - 8/8/16	REVISED -

**STATE OF ILLINOIS
 DEPARTMENT OF TRANSPORTATION**

CROSS SECTIONS		
BLISS ROAD - STAGE 1B		
SCALE: H=5 V=2	SHEET NO. 15 OF 26 SHEETS	STA. 18+50.00 TO STA. 19+00.00

F.A.P. RTE. 520	SECTION 08-00058-02-BR	COUNTY KANE	TOTAL SHEETS 218	SHEET NO. 181
CONTRACT NO. 61D20				
ILLINOIS FED. AID PROJECT				

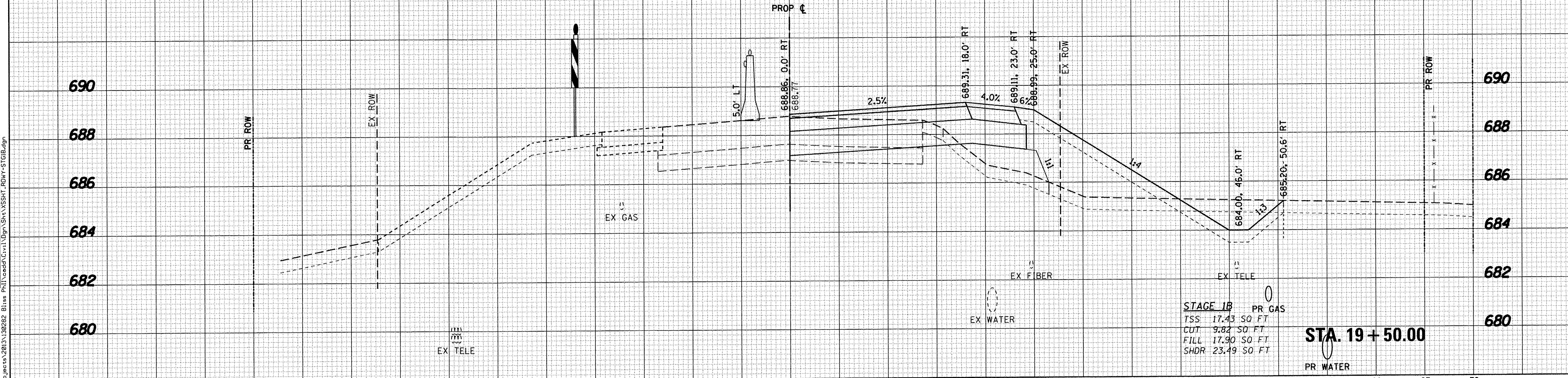
DATE	
BY	
NO. _____	
SURVEYED _____	
PLOTTED _____	
NOTE BOOK _____	
AREAS CHECKED _____	
NO. _____	



STAGE 1B
 TSS 16.44 SO. FT.
 CUT 9.30 SO. FT.
 FILL 14.27 SO. FT.
 SHDR 16.99 SO. FT.

STA. 20 + 00.00

DATE	
BY	
NO. _____	
SURVEYED _____	
PLOTTED _____	
NOTE BOOK _____	
AREAS CHECKED _____	
NO. _____	



STAGE 1B
 TSS 17.43 SO. FT.
 CUT 9.82 SO. FT.
 FILL 17.90 SO. FT.
 SHDR 23.49 SO. FT.

STA. 19 + 50.00

WBK engineering
 WBK ENGINEERING, LLC
 116 WEST MAIN STREET, SUITE 201
 ST. CHARLES, ILLINOIS 60174
 (630) 443-7755

USER NAME = nparr15	DESIGNED - SBP	REVISED - 10/17/16
PLOT SCALE = 1:5	DRAWN - NDP	REVISED -
PLOT DATE = 10/24/2016	CHECKED - DPB	REVISED -
	DATE - 8/8/16	REVISED -

STATE OF ILLINOIS
 DEPARTMENT OF TRANSPORTATION

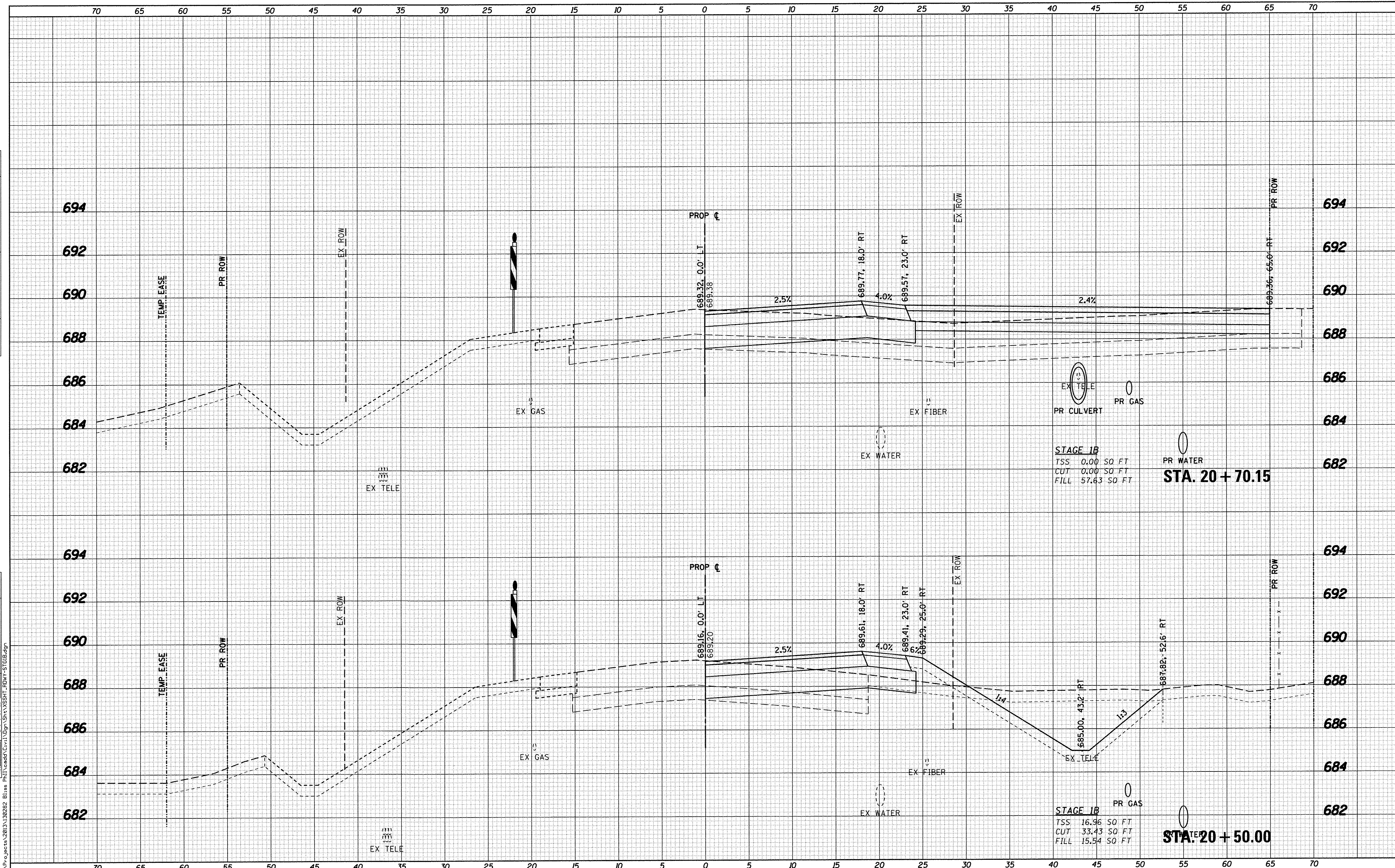
CROSS SECTIONS	
BLISS ROAD - STAGE 1B	
SCALE: H=5 V=2	SHEET NO. 16 OF 26 SHEETS
STA. 19+50.00 TO STA. 20+00.00	

F.A.P. RTE.	SECTION	COUNTY	TOTAL SHEETS	SHEET NO.
520	08-00058-02-BR	KANE	218	182
CONTRACT NO. 61D20				
ILLINOIS FED. AID PROJECT				

DATE	
BY	
FINAL SURVEY	
PLOTTED	
NOTE DATE	
AREAS CHECKED	
NO.	

DATE	
BY	
ORIGINAL SURVEY	
PLOTTED	
NOTE DATE	
AREAS CHECKED	
NO.	

FILE NAME = W:\Projects\2013\130282 Bliss Rd\Drawings\Civil\Drawings\Bliss\SSHT\RWY-STG1B.dgn



STAGE 1B
 TSS: 0.00 SQ. FT.
 CUT: 0.00 SQ. FT.
 FILL: 57.63 SQ. FT.

STA. 20 + 70.15

STAGE 1B
 TSS: 16.96 SQ. FT.
 CUT: 33.43 SQ. FT.
 FILL: 15.54 SQ. FT.

STA. 20 + 50.00

WBK engineering
 WBK ENGINEERING, LLC
 116 WEST MAIN STREET, SUITE 201
 ST. CHARLES, ILLINOIS 60174
 (630) 443-7755

USER NAME = nparr18	DESIGNED - SBP	REVISED - 10/17/16
	DRAWN - NDP	REVISED -
PLOT SCALE = 1/5	CHECKED - DPB	REVISED -
PLOT DATE = 10/24/2016	DATE - 8/8/16	REVISED -

**STATE OF ILLINOIS
 DEPARTMENT OF TRANSPORTATION**

CROSS SECTIONS		
BLISS ROAD - STAGE 1B		
SCALE: H:5 V:2	SHEET NO. 17 OF 26 SHEETS	STA. 20+50.00 TO STA. 20+70.15

F.A.P. RTE. 520	SECTION 08-00058-02-BR	COUNTY KANE	TOTAL SHEETS 218	SHEET NO. 183
CONTRACT NO. 61D20				
ILLINOIS FED. AID PROJECT				